UMASS/AMHERST
312066 0281 6237 2

Digitized by the Internet Archive
in 2014

https://archive.org/details/uniformcrimerepo9779mass

1979 no 1-2, 4

MASS PSJ 977/1

Massachusetts

U OF MASS/AMHERST LIBRARY

UNIFORM CRIME REPORT

John F. Kehoe, Jr.
Commissioner

QUARTERLY CRIME INDEX

JANUARY - MARCH 1977

PUBLISHED BY THE MASSACHUSETTS DEPARTMENT OF PUBLIC SAFETY
PUBLICATION NUMBER 9649-1000-9-4-77
APPROVED BY ALFRED C. HOLLAND, STATE PURCHASING AGENT

S P E C I A L N O T E

Comparison statistics relating to the increase and/or decrease in the Crime Index are not available at this time (percentages + or -) due to the fact that the Massachusetts Crime Reporting Program began in January, 1977. It is the opinion of the Crime Reporting Unit that attempting to compare the available 1976 crime statistics to the current 1977 crime statistics would not set forth an accurate percentage comparison due to the lack of sufficient quality control measures for the 1976 statistics; therefore, no comparison has been made of the 1976-1977 quarterly statistics. Comparisons will be available for the 1977-1978 periods after the Crime Reporting Unit has established the crime data base and will be released through this type of medium. Inasmuch as accurate crime statistics were available for cities in the Commonwealth over 100,000 in population for the years 1975-76, an annual comparison has been made based on the Federal Bureau of Investigation's Preliminary Annual Release dated March 30, 1977 for these cities and is set forth on the last two pages (pink) of this report.

MASSACHUSETTS UNIFORM CRIME REPORTING PROGRAM

STATISTICAL REPORT - QUARTERLY CRIME INDEX

JANUARY-MARCH 1977

The Massachusetts Uniform Crime Reporting Program is centered around 358 local and state law enforcement agencies who submit monthly reports to the Crime Reporting Unit, Department of Public Safety.

The data presented in this report are offenses known to law enforcement agencies and represent a portion of those offenses that have actually occurred. An increase in the Uniform Crime Reports may indicate an increase due to improved detecting or reporting of crime, in addition to an actual increase of offenses.

Individuals using these TOTAL VOLUME tabulations are cautioned against drawing conclusions by making direct comparisons between cities and towns due to the existence of numerous factors which affect the amount and type of crime from place to place. It is important to remember that crime is a social problem and therefore, a concern of the entire community. The efforts of law enforcement personnel are limited to factors within their control.

Set forth below are some of the conditions which will, by type and volume, affect the crime that occurs from place to place:

- *Density and size of the community population and the metropolitan area of which it is a part.*
- *Composition of the population with reference particularly to age, sex and race.*
- *Economic status of the population.*
- *Relative stability of population, including commuters, seasonal and other transient types.*
- *Climate, including seasonal weather conditions.*
- *Educational, recreational and religious characteristics.*
- *Attitude of the public toward law enforcement problems.*

MASSACHUSETTS UNIFORM CRIME REPORTING PROGRAM

SUPPLEMENTARY INFORMATION

FOR PERIOD: JANUARY - MARCH 1977 - STATE TOTALS

• TOTAL NUMBER OF CRIME INDEX OFFENSES REPORTED:	61,438
• TOTAL NUMBER OF AUTOMOBILES STOLEN:	13,181
• TOTAL NUMBER OF HOMICIDES (1a.):	44
• TOTAL NUMBER OF POLICE OFFICERS ASSAULTED:	401
A. WITH INJURY	156
B. WITHOUT INJURY	245
• TOTAL NUMBER OF POLICE OFFICERS KILLED	1

==========

HOMICIDE SUMMARY: (COMMONWEALTH OF MASSACHUSETTS - JAN - MARCH 1977)

• BREAKDOWN:	
A. 1a. - HOMICIDE & NONNEGLIGENT MANSLAUGHTER	44
B. 1b. - MANSLAUGHTER BY NEGLIGENCE	12
C. NUMBER OF 1a. HOMICIDES = 'JUSTIFIABLE'	3

• TYPE OF WEAPON USED:	
A. HANDGUN	15
B. RIFLE, SHOTGUN	8
C. KNIFE	12
D. HANDS, FIST, FEET	4
E. OTHER DANG. WEAP.	5

• HOMICIDE SITUATIONS:	
A. NUMBER OF HOMICIDES COMMITTED IN DOMESTIC SITUATIONS:	17
B. NUMBER OF HOMICIDES COMMITTED INVOLVING CRIMINAL ACTS:	24
*C. NUMBER OF HOMICIDES COMMITTED DURING A CIVIL SITUATION:	3

*Civil situation examples: Motor vehicle arguments, neighbor disputes, etc.

• NUMBER OF HOMICIDES WITHIN THE CITY OF BOSTON:	10	1a.
• NUMBER OF MANSLAUGHTERS BY NEGLIGENCE - BOSTON:	5	1b.

FOR RELEASE: MAY 16, 1977
0630 HOURS

THE COMMONWEALTH OF MASSACHUSETTS
DEPARTMENT OF PUBLIC SAFETY
CRIME REPORTING UNIT

JOHN F. KEHOE, JR.
Commissioner

OFFENSES KNOWN TO THE POLICE - JANUARY - MARCH 1977

CITY / TOWN by groups of population	1a. MURDER, NON-NEGLIGENT MANSLAUGHTER	2. FORCIBLE RAPE	3. ROBBERY	4. AGGRAVATED ASSAULT	5. BURGLARY, BREAKING or ENTERING	6. LARCENY-THEFT	7. MOTOR VEHICLE THEFT	CRIME INDEX TOTAL
100,000 + over								
BOSTON	10	81	1,339	645	2,948	4,362	4,901	14,286
CAMBRIDGE	3	5	78	105	457	502	598	1,748
FALL RIVER	0	2	43	28	510	598	277	1,458
NEW BEDFORD	1	8	26	28	247	322	162	794
SPRINGFIELD	5	12	64	223	900	953	348	2,505
WORCESTER	2	7	83	105	804	898	934	2,833
50,000 - 100,000								
ARLINGTON	0	0	9	18	93	51	60	231
BROCKTON	0	12	45	58	628	546	331	1,620
BROOKLINE **	0	2	11	4	40	77	69	203
CHICOPEE	0	1	9	20	195	215	40	480
FRAMINGHAM	0	1	6	14	179	295	65	560
LAWRENCE	2	5	23	14	260	154	181	639
LOWELL	0	6	27	76	358	377	373	1,217
LYNN	0	1	35	150	453	392	256	1,287
MALDEN	0	0	8	5	95	150	140	398
MEDFORD	1	0	25	15	130	182	173	526
NEWTON	0	1	13	47	163	357	95	676
PITTSFIELD	0	5	16	23	196	299	24	563
QUINCY	0	1	19	19	207	326	212	784
SOMERVILLE	0	1	57	43	281	309	391	1,082
WALTHAM	0	1	3	4	131	193	97	429
WEYMOUTH	0	0	6	19	175	215	74	489
25,000 - 50,000								
ATTLEBORO	X	X	X	X	X	X	X	X
BELMONT	0	0	7	11	66	77	17	178
BEVERLY	0	0	3	3	161	224	58	449

CITY /TOWN by groups of population	1a. MURDER, NON-NEGLIGENT MANSLAUGHTER	2. FORCIBLE RAPE	3. ROBBERY	4. AGGRAVATED ASSAULT	5. BURGLARY, BREAKING or ENTERING	6. LARCENY-THEFT	7. MOTOR VEHICLE THEFT	(2) CRIME INDEX TOTAL
BILLERICA	0	0	1	20	67	51	52	191
BRAINTREE	1	1	10	9	98	218	240	577
CHELMSFORD	0	0	3	22	61	103	30	219
CHELSEA	1	2	12	16	177	145	135	488
DANVERS	0	0	4	5	47	162	92	310
DEDHAM **	0	0	2	0	27	78	77	184
EVERETT **	0	0	9	10	69	41	58	187
FITCHBURG	0	0	6	6	124	249	56	441
GLOUCESTER	0	0	2	24	90	111	45	272
HAVERHILL **	0	2	14	8	166	178	54	422
HOLYOKE **	3	2	9	35	145	199	51	444
LEOMINSTER	0	1	4	12	83	197	47	344
LEXINGTON	0	0	5	0	52	92	20	169
MARLBORO	0	0	3	6	86	157	41	293
MELROSE	0	1	4	5	35	47	23	115
METHUEN	0	0	9	6	73	193	41	322
MILTON **	0	0	1	3	33	54	20	111
NATICK	0	1	2	2	99	113	34	251
NEEDHAM	0	0	3	3	44	112	7	169
NORTHAMPTON	0	0	4	15	72	111	17	219
NORWOOD	0	0	9	15	83	74	89	270
PEABODY	0	1	5	3	194	217	75	495
PLYMOUTH	0	0	7	16	186	155	35	399
RANDOLPH	0	0	5	0	18	131	62	216
REVERE	1	3	23	19	146	83	242	517
SALEM	0	1	1	12	169	79	69	331
SAUGUS	0	0	10	7	49	163	94	323
TAUNTON **	0	2	10	13	137	122	51	335
WAKEFIELD	0	2	1	2	56	73	25	159
WATERTOWN	X	X	X	X	X	X	X	X
WELLESLEY	0	0	3	3	35	66	20	127
WEST SPRINGFIELD	3	0	6	14	174	254	48	499
WESTFIELD	0	0	1	7	93	89	19	209
WOBURN	0	0	2	6	98	75	63	244
10,000 - 25,000								
ABINGTON	0	2	5	3	21	48	8	87
ACTON	0	0	2	5	34	56	9	106
ADAMS	0	0	0	4	22	34	3	63
AGAWAM	0	0	0	1	82	134	12	229

CITY /TOWN by groups of population	1a. MURDER, NON-NEGLIGENT MANSLAUGHTER	2. FORCIBLE RAPE	3. ROBBERY	4. AGGRAVATED ASSAULT	5. BURGLARY, BREAKING or ENTERING	6. LARCENY-THEFT	7. MOTOR VEHICLE THEFT	(3) CRIME INDEX TOTAL
AMESBURY	0	0	0	6	40	40	21	107
AMHERST	0	1	1	4	62	77	18	163
ANDOVER	0	1	2	0	60	72	16	151
ATHOL	0	0	0	3	57	36	7	103
AUBURN	1	0	1	2	20	49	41	114
BARNSTABLE **	0	0	7	8	112	97	19	243
BEDFORD	0	0	0	6	23	79	9	117
BELLINGHAM	0	1	3	4	38	41	10	97
BOURNE	1	1	0	2	84	51	8	147
BRIDGEWATER	0	2	0	6	34	46	14	102
BURLINGTON	0	0	2	5	67	192	83	349
CANTON	0	0	4	2	17	11	25	59
CLINTON	0	1	8	7	51	17	15	99
CONCORD	0	0	0	0	27	67	4	98
DARTMOUTH	0	0	2	3	45	131	42	223
DRACUT	0	0	0	4	43	81	37	165
E. LONGMEADOW	0	0	2	0	32	52	6	92
EASTHAMPTON	3	1	0	1	29	22	3	59
EASTON	0	0	2	6	50	29	22	109
FAIRHAVEN	1	0	2	9	59	41	11	123
FALMOUTH	0	0	3	0	266	17	18	304
FOXBORO	0	0	0	6	36	44	33	119
FRANKLIN **	0	1	0	2	21	51	14	89
GARDNER	0	0	2	0	55	41	29	127
GRAFTON	0	1	1	3	7	26	7	45
GREENFIELD	0	0	2	2	74	114	24	216
HANOVER	0	0	1	0	22	38	40	101
HINGHAM	0	0	3	2	49	102	23	179
HOLBROOK	0	0	2	0	43	31	10	86
HOLDEN	0	1	0	1	13	26	4	45
HOLLISTON	0	0	0	0	12	21	3	36
HUDSON	0	0	3	0	14	18	6	41
HULL	0	0	0	6	15	39	3	63
IPSWICH	0	0	0	18	45	62	12	137
LEICESTER	0	0	1	1	20	25	12	59
LONGMEADOW	0	0	0	1	26	55	4	86
LUDLOW	0	0	1	11	35	51	8	106
LYNNFIELD	0	0	0	0	15	6	7	28
MANSFIELD	0	0	2	4	53	16	15	90
MARBLEHEAD	0	0	5	1	23	28	7	64
MARSHFIELD	0	0	1	10	166	156	32	365
MEDFIELD **	0	0	0	0	9	21	5	35

CITY /TOWN by groups of population	1a. MURDER, NON-NEGLIGENT MANSLAUGHTER	2. FORCIBLE RAPE	3. ROBBERY	4. AGGRAVATED ASSAULT	5. BURGLARY, BREAKING or ENTERING	6. LARCENY-THEFT	7. MOTOR VEHICLE THEFT	(4) CRIME INDEX TOTAL
MIDDLEBORO	0	0	4	11	51	99	23	188
MILFORD	0	0	1	0	31	24	37	93
MILLBURY	0	0	0	9	20	37	11	77
NEWBURYPORT	X	X	X	X	X	X	X	X
NORTH ADAMS	0	2	1	25	40	182	12	262
NORTH ANDOVER	0	0	1	2	52	54	15	124
NORTH ATTLEBORO	0	2	0	6	51	151	26	236
NORTH READING	0	0	3	10	25	54	22	114
NORTHBRIDGE	0	1	0	0	16	21	8	46
OXFORD	0	0	2	1	9	35	7	54
PALMER	0	0	1	0	14	22	4	41
PEMBROKE	0	0	0	0	37	43	8	88
READING	0	1	3	0	35	67	18	124
ROCKLAND	0	0	3	10	69	35	17	134
SCITUATE	0	0	0	1	85	104	11	201
SEEKONK	0	1	2	2	17	72	23	117
SHARON	0	0	0	1	42	39	9	91
SHREWSBURY	0	0	3	4	56	90	32	185
SOMERSET	0	0	2	0	49	48	12	111
SOUTH HADLEY	0	0	0	5	38	66	7	116
SOUTHBRIDGE	0	0	1	0	17	20	8	46
STONEHAM	0	0	7	0	48	82	26	163
STOUGHTON	0	1	2	6	52	62	32	155
SUDBURY	0	0	0	0	15	56	3	74
SWAMPSCOTT	0	0	0	3	34	40	13	90
SWANSEA	0	0	1	0	41	97	25	164
TEWKSBURY	0	0	4	6	41	59	34	144
WALPOLE	0	1	3	4	48	90	46	192
WAREHAM	0	0	3	1	82	70	12	168
WAYLAND **	0	0	0	2	11	23	2	38
WEBSTER	0	0	0	2	25	23	12	62
WESTBORO	0	0	0	4	35	62	23	124
WESTFORD	0	0	1	1	33	75	8	118
WESTON	0	1	0	1	11	31	3	47
WESTPORT	0	1	1	5	35	78	14	134
WESTWOOD	0	0	3	0	20	54	29	106
WHITMAN	X	X	X	X	X	X	X	X
WILBRAHAM	0	0	2	0	30	52	2	86
WILMINGTON	0	0	0	11	59	71	27	168
WINCHESTER	0	0	6	7	53	94	15	175
WINTHROP	0	1	0	0	28	25	34	88
YARMOUTH	0	0	4	12	116	176	12	320

CITY /TOWN by groups of population	1a. MURDER, NON-NEGLIGENT MANSLAUGHTER	2. FORCIBLE RAPE	3. ROBBERY	4. AGGRAVATED ASSAULT	5. BURGLARY, BREAKING or ENTERING	6. LARCENY-THEFT	7. MOTOR VEHICLE THEFT	(5) CRIME INDEX TOTAL
2,500 - 10,000								
ACUSHNET	0	0	0	0	19	26	7	52
ASHBURNHAM	0	0	0	0	24	11	2	37
ASHLAND	0	0	0	1	12	38	7	58
AVON **	0	0	0	0	7	12	6	25
AYER	0	1	1	4	24	49	12	91
BARRE	0	0	1	2	4	5	0	12
BELCHERTOWN	0	0	1	0	23	4	2	30
BLACKSTONE	X	X	X	X	X	X	X	X
BOXBORO	0	0	0	5	7	16	1	29
BOXFORD	0	0	0	0	18	18	0	36
BOYLSTON **	0	0	0	1	4	5	0	10
BREWSTER	0	0	1	0	26	25	1	53
CARLISLE	0	0	0	0	5	9	0	14
CARVER	0	0	0	1	49	26	1	77
CHARLTON	0	0	0	1	12	13	3	29
CHATHAM	0	0	1	0	40	44	3	88
CHESHIRE	0	0	0	0	7	3	4	14
COHASSET	0	0	0	0	21	19	3	43
DALTON	0	0	0	0	8	13	2	23
DEERFIELD	X	X	X	X	X	X	X	X
DENNIS	0	1	0	12	101	22	6	142
DIGHTON	0	0	2	3	12	8	4	29
DOUGLAS	0	0	0	1	5	9	0	15
DOVER **	0	0	0	0	2	4	1	7
DUDLEY	0	0	1	0	16	8	0	25
DUXBURY	0	0	0	1	28	44	4	77
E. BRIDGEWATER	X	X	X	X	X	X	X	X
EASTHAM	X	X	X	X	X	X	X	X
ESSEX	0	0	0	0	15	10	1	26
FREETOWN	0	0	0	1	14	14	1	30
GEORGETOWN	0	0	0	0	7	13	6	26
GRANBY	X	X	X	X	X	X	X	X
GREAT BARRINGTON*	0	0	0	6	14	27	1	48
GROTON **	0	0	1	2	5	10	1	19
GROVELAND **	0	0	0	1	4	12	2	19
HADLEY	0	2	1	1	9	24	9	46
HALIFAX	X	X	X	X	X	X	X	X
HAMILTON	0	0	0	1	2	14	0	17
HAMPDEN	0	0	1	1	10	18	3	33

CITY /TOWN by groups of population	1a. MURDER, NON-NEGLIGENT MANSLAUGHTER	2. FORCIBLE RAPE	3. ROBBERY	4. AGGRAVATED ASSAULT	5. BURGLARY, BREAKING or ENTERING	6. LARCENY-THEFT	7. MOTOR VEHICLE THEFT	(6) CRIME INDEX TOTAL
HANSON	X	X	X	X	X	X	X	X
HARVARD	0	0	0	1	2	9	0	12
HARWICH	0	0	1	2	59	32	0	94
HATFIELD	0	0	0	0	0	0	1	1
HOPEDALE	0	0	1	0	1	8	4	14
HOPKINTON	0	0	0	3	17	13	0	33
KINGSTON **	0	0	1	1	19	17	12	50
LAKEVILLE	1	0	1	1	22	14	5	44
LANCASTER	0	0	0	1	10	19	3	33
LANESBORO **	0	0	0	0	6	0	1	7
LEE	0	0	0	1	14	30	3	48
LENOX	0	0	1	2	9	13	4	29
LINCOLN	0	0	0	1	9	16	3	29
LITTLETON	0	0	1	0	12	11	2	26
LUNENBURG	0	0	0	8	16	40	10	74
MANCHESTER	0	0	1	0	12	23	7	43
MARION **	0	0	0	1	8	6	0	15
MATTAPOISETT	0	0	1	2	14	11	2	30
MAYNARD	0	2	4	16	19	40	7	88
MEDWAY	0	0	1	0	6	14	6	27
MENDON	0	1	0	0	10	7	0	18
MERRIMAC	0	0	1	3	7	14	2	27
MIDDLETON	0	1	0	0	5	16	12	34
MILLIS **	0	0	0	0	3	5	1	9
MONSON	X	X	X	X	X	X	X	X
MONTAGUE	0	0	3	0	19	20	0	42
NAHANT	0	0	0	0	8	7	3	18
NANTUCKET	0	0	0	0	32	20	6	58
NEWBURY	0	0	0	0	17	13	1	31
NORFOLK	0	0	0	0	16	28	4	48
N. BROOKFIELD	0	0	0	0	6	9	0	15
NORTHBORO	0	0	0	6	30	27	5	68
NORTON	0	0	0	3	25	28	14	70
NORWELL	X	X	X	X	X	X	X	X
ORANGE	0	0	1	0	18	24	1	44
ORLEANS	0	0	0	5	12	22	2	41
PAXTON	0	1	0	2	6	15	4	28
PEPPERELL	0	1	0	4	14	18	15	52
PLAINVILLE	0	0	0	0	4	21	1	26
PROVINCETOWN	0	1	1	13	25	28	3	71
RAYNHAM	0	1	1	0	31	35	20	88

CITY /TOWN by groups of population	1a. MURDER, NON-NEGLIGENT MANSLAUGHTER	2. FORCIBLE RAPE	3. ROBBERY	4. AGGRAVATED ASSAULT	5. BURGLARY, BREAKING or ENTERING	6. LARCENY-THEFT	7. MOTOR VEHICLE THEFT	(7) CRIME INDEX TOTAL
REHOBOTH	0	0	0	0	9	9	2	20
ROCKPORT	0	0	0	0	6	13	2	21
ROWLEY	0	0	0	2	16	13	2	33
RUTLAND	0	0	1	0	3	7	6	17
SALISBURY	0	0	1	3	19	30	10	63
SANDWICH	0	0	0	2	21	54	2	79
SHEFFIELD	0	0	0	1	2	11	0	14
SHERBORN	X	X	X	X	X	X	X	X
SHIRLEY	0	1	0	7	11	33	8	60
SOUTHAMPTON	0	0	0	0	7	4	0	11
SOUTHBORO	0	0	1	0	11	10	8	30
SOUTHWICK	0	0	0	0	18	25	6	49
SPENCER	0	0	1	6	15	9	11	42
STERLING	0	0	0	0	12	9	5	26
STOW	0	0	0	2	8	11	1	22
STURBRIDGE	0	0	1	1	7	16	1	26
SUNDERLAND	0	0	0	0	12	10	1	23
SUTTON	0	0	0	0	15	23	8	46
TEMPLETON	0	0	1	1	37	6	2	47
TISBURY	0	0	0	0	5	14	9	28
TOPSFIELD	0	0	0	1	8	30	0	39
TOWNSEND	0	0	0	0	12	17	6	35
TYNGSBORO	0	0	0	3	17	29	5	54
UPTON	0	0	0	1	24	11	1	37
UXBRIDGE **	0	0	1	5	4	10	1	21
WARE	0	0	0	3	7	20	1	31
WARREN	X	X	X	X	X	X	X	X
WENHAM	0	0	0	0	2	3	0	5
WEST BOYLSTON	0	0	0	1	2	15	4	22
W. BRIDGEWATER	0	0	1	1	18	35	5	60
W. BROOKFIELD	X	X	X	X	X	X	X	X
WEST NEWBURY	0	0	0	1	5	6	0	12
WESTMINSTER	0	0	0	0	14	36	4	54
WILLIAMSTOWN	0	0	0	0	15	30	0	45
WINCHENDON	X	X	X	X	X	X	X	X
WRENTHAM	0	0	1	5	38	50	6	100

CITY /TOWN by groups of population	1a. MURDER, NON-NEGLIGENT MANSLAUGHTER	2. FORCIBLE RAPE	3. ROBBERY	4. AGGRAVATED ASSAULT	5. BURGLARY, BREAKING or ENTERING	6. LARCENY-THEFT	7. MOTOR VEHICLE THEFT	(8) CRIME INDEX TOTAL
- under 2,500								
ALFORD	X	X	X	X	X	X	X	X
ASHBY	0	0	0	0	10	6	0	16
ASHFIELD	0	0	0	1	3	1	0	5
BECKET	0	1	0	0	9	0	0	10
BERKLEY	X	X	X	X	X	X	X	X
BERLIN	0	0	0	0	4	9	1	14
BERNARDSTON	0	0	0	2	1	10	1	14
BLANDFORD	0	0	0	0	1	0	0	1
BOLTON	0	0	0	0	0	5	1	6
BRIMFIELD	0	0	0	0	0	0	0	0
BROOKFIELD	0	0	0	2	10	1	1	14
BUCKLAND	0	0	0	0	2	1	0	3
CHARLEMONT	X	X	X	X	X	X	X	X
CHESTER	0	0	0	0	0	0	0	0
CHESTERFIELD	X	X	X	X	X	X	X	X
CHILMARK	X	X	X	X	X	X	X	X
CLARKSBURG **	0	0	0	0	2	0	1	3
COLRAIN	X	X	X	X	X	X	X	X
CONWAY	0	0	0	0	2	1	0	3
CUMMINGTON **	0	0	0	0	2	0	0	2
DUNSTABLE	0	0	0	0	5	0	0	5
E. BROOKFIELD	0	0	0	0	1	0	0	1
EDGARTOWN	0	0	0	0	9	0	1	10
EGREMONT	X	X	X	X	X	X	X	X
ERVING	0	0	0	0	4	6	0	10
FLORIDA	X	X	X	X	X	X	X	X
GAY HEAD	0	0	0	0	0	0	0	0
GILL	0	0	0	0	0	0	0	0
GOSHEN	X	X	X	X	X	X	X	X
GOSNOLD	X	X	X	X	X	X	X	X
GRANVILLE **	0	0	0	0	0	1	2	3
HANCOCK	X	X	X	X	X	X	X	X
HARDWICK	0	0	0	0	3	2	0	5
HAWLEY	X	X	X	X	X	X	X	X
HEATH	0	0	0	0	0	1	0	1
HINSDALE	0	0	0	0	3	0	0	3
HOLLAND **	0	0	0	2	1	0	0	3
HUBBARDSTON	0	1	0	0	4	0	0	5
HUNTINGTON **	0	0	0	0	0	0	0	0

CITY /TOWN by groups of population	1a. MURDER, NON-NEGLIGENT MANSLAUGHTER	2. FORCIBLE RAPE	3. ROBBERY	4. AGGRAVATED ASSAULT	5. BURGLARY, BREAKING or ENTERING	6. LARCENY-THEFT	7. MOTOR VEHICLE THEFT	(9) CRIME INDEX TOTAL
LEVERETT	0	0	0	0	2	1	0	3
LEYDEN	0	0	0	0	1	0	1	2
MASHPEE	0	0	1	1	79	28	15	124
MIDDLEFIELD	X	X	X	X	X	X	X	X
MILLVILLE	X	X	X	X	X	X	X	X
MONROE	0	0	0	0	0	0	0	0
MONTEREY	0	0	0	0	2	0	0	2
MONTGOMERY	X	X	X	X	X	X	X	X
MT. WASHINGTON	X	X	X	X	X	X	X	X
NEW ASHFORD	X	X	X	X	X	X	X	X
NEW BRAINTREE	0	0	0	0	0	1	1	2
NEW MARLBORO	X	X	X	X	X	X	X	X
NEW SALEM	X	X	X	X	X	X	X	X
NORTHFIELD	0	0	0	1	4	7	0	12
OAK BLUFFS	0	0	0	0	0	0	0	0
OAKHAM **	0	0	0	0	0	2	3	5
OTIS **	0	0	0	0	0	0	0	0
PELHAM	0	0	0	0	1	0	0	1
PERU	X	X	X	X	X	X	X	X
PETERSHAM	0	0	0	0	3	0	0	3
PHILLIPSTON	0	0	0	0	13	1	0	14
PLAINFIELD	X	X	X	X	X	X	X	X
PLYMPTON	0	0	0	0	3	4	4	11
PRINCETON	0	1	0	0	6	5	1	13
RICHMOND **	0	0	0	0	2	0	0	2
ROCHESTER	X	X	X	X	X	X	X	X
ROWE	0	0	0	0	0	1	0	1
ROYALSTON	X	X	X	X	X	X	X	X
RUSSELL	X	X	X	X	X	X	X	X
SANDISFIELD	X	X	X	X	X	X	X	X
SAVOY	X	X	X	X	X	X	X	X
SHELBURNE	0	0	0	0	1	4	0	5
SHUTESBURY	0	0	0	1	0	0	0	1
STOCKBRIDGE	0	0	0	0	1	0	1	2
TOLLAND	0	0	0	0	0	0	0	0
TRURO	0	0	0	0	5	3	0	8
TYRINGHAM	X	X	X	X	X	X	X	X
WALES **	0	0	0	0	0	0	0	0
WARWICK	X	X	X	X	X	X	X	X
WASHINGTON	0	0	0	0	0	0	0	0
WELLFLEET	0	0	0	0	25	19	0	44

CITY /TOWN by groups of population	1a. MURDER, NON-NEGLIGENT MANSLAUGHTER	2. FORCIBLE RAPE	3. ROBBERY	4. AGGRAVATED ASSAULT	5. BURGLARY, BREAKING or ENTERING	6. LARCENY-THEFT	7. MOTOR VEHICLE THEFT	(10) CRIME INDEX TOTAL
WENDELL	X	X	X	X	X	X	X	X
W. STOCKBRIDGE	X	X	X	X	X	X	X	X
WEST TISBURY	0	0	0	0	7	3	0	10
WESTHAMPTON	0	0	0	0	5	2	0	7
WHATELY	X	X	X	X	X	X	X	X
WILLIAMSBURG	X	X	X	X	X	X	X	X
WINDSOR	X	X	X	X	X	X	X	X
WORTHINGTON	0	0	0	0	0	1	0	1
CITY / TOWN T O T A L	40	212	2,320	2,489	18,195	23,311	13,757	60,324
STATE AGENCIES ********** by county	SYMBOLS: X = Non-participants in the Uniform Crime Reporting Program. Several agencies which have the letter "X" across their crime columns are presently organizing Uniform Crime Reporting procedures in order to participate. * or ** = Incomplete reports for the current index period (Jan-Mar) Partial Only							
ATTORNEY GENERALS OFFICE - Suffolk	0	0	0	0	0	0	0	0
CAPITOL POLICE Suffolk	X	X	X	X	X	X	X	X
MASSACHUSETTS STATE POLICE								
Barnstable	0	0	1	1	6	6	4	18
Berkshire	0	0	1	3	31	83	3	121
Bristol	0	1	1	2	1	15	13	33
Dukes	0	0	0	1	2	0	1	4
Essex	1	0	0	4	0	1	2	8
Franklin	0	1	0	1	18	15	2	37
Hampden	0	1	0	2	7	5	2	17
Hampshire	0	0	0	1	23	3	0	27
Middlesex	0	0	1	6	4	8	4	23
Nantucket	(See: PD Nantucket Statistics)							
Norfolk	1	0	0	4	0	1	15	21
Plymouth	0	0	1	1	4	5	24	35
Suffolk	0	3	2	23	10	16	26	80
Worcester	0	3	4	5	7	10	16	45

CITY /TOWN by groups of population	1a. MURDER, NON-NEGLIGENT MANSLAUGHTER	2. FORCIBLE RAPE	3. ROBBERY	4. AGGRAVATED ASSAULT	5. BURGLARY, BREAKING or ENTERING	6. LARCENY-THEFT	7. MOTOR VEHICLE THEFT	CRIME INDEX TOTAL
T O T A L S (SP)	2	9	11	54	113	168	112	469
M B T A POLICE operational counties only								
Middlesex	0	0	0	0	0	0	0	0
Norfolk	0	0	0	0	0	0	0	0
Suffolk	0	2	59	62	33	300	8	464
T O T A L S MBTA	0	2	59	62	33	300	8	464
METROPOLITAN DISTRICT POLICE	2	X	X	X	X	X	X	2
REGISTRY OF MOTOR VEHICLES	X	X	X	X	X	X	X	X
UNIVERSITY OF MASSACHUSETTS POLICE								
Amherst								
Hampshire **	0	1	0	4	23	91	3	122
Boston								
Suffolk	0	0	0	0	12	42	3	57
T O T A L S (UM)	0	1	0	4	35	133	6	179
STATE AGENCY T O T A L S	4	12	70	120	181	601	126	1,114
COMMONWEALTH OF MASSACHUSETTS GRAND TOTAL ALL AGENCIES CRIME INDEX	44	224	2,390	2,609	18,376	23,912	13,883	61,438

FOR RELEASE: MAY 16, 1977
0630 HOURS

THE COMMONWEALTH OF MASSACHUSETTS
DEPARTMENT OF PUBLIC SAFETY
CRIME REPORTING UNIT

JOHN F. KEHOE, JR.
Commissioner

O F F E N S E S K N O W N T O T H E P O L I C E - 1 9 7 5 and 1 9 7 6

The following report is based on the Federal Bureau of Investigation's Uniform Crime Report, Preliminary Annual Release, dated March 30, 1977, which indicates ONLY Crime Index statistics for the six cities in the Commonwealth of Massachusetts over 100,000 in population.

COMBINED TOTALS - CITIES OVER 100,000 IN POPULATION - INDEX CRIME TRENDS FOR THE CITIES OF:

********** BOSTON
NEW BEDFORD
CAMBRIDGE
SPRINGFIELD
FALL RIVER
WORCESTER
****

OFFENSE	1 9 7 5	1 9 7 6	PERCENT CHANGE (%) + or -
Homicide & Nonnegligent Mnsltr.	147	113	-23.1%
Forcible Rape	602	546	- 9.3%
Robbery	9,833	7,655	-22.1%
Aggravated Assault	5,334	5,364	+ 0.6%
Burglary	35,738	32,387	- 9.4%
Larceny-Theft	40,349	42,857	+ 6.2%
Motor Vehicle Theft	44,752	38,048	-15.0%
VIOLENT CRIME	15,916	13,678	-14.1%
NONVIOLENT CRIME	120,839	113,292	- 6.2%
T O T A L	136,755	126,970	- 7.2%

Note: The overall crime picture was influenced by a large volume of Larceny-Thefts coming from thefts of property from automobiles, stolen automobile parts and accessories.

BREAKDOWN OF OFFENSES KNOWN TO THE POLICE - CITIES OVER 100,000 POPULATION - MASSACHUSETTS 1975-76

CITY OF BOSTON: INDEX CRIME TRENDS

B O S T O N:

OFFENSE	1 9 7 5	1 9 7 6	PERCENT CHANGE (%) + or -
Homicide & Nonnegligent Mnsltr.	119	81	-31.9%
Forcible Rape	453	392	-13.5%
Robbery	7,778	6,125	-21.3%
Aggravated Assault	3,036	3,290	+ 8.4%
Burglary	18,892	15,834	-16.2%
Larceny-Theft	22,033	23,992	+ 8.9%
Motor Vehicle Theft	28,219	26,441	- 6.3%
VIOLENT CRIME	11,386	9,888	-13.2%
NONVIOLENT CRIME	69,144	66,267	- 4.2%
T O T A L I N D E X	80,530	76,155	- 5.4%

CITY OF CAMBRIDGE: INDEX CRIME TRENDS

C A M B R I D G E:

OFFENSE	1 9 7 5	1 9 7 6	PERCENT CHANGE (%) + or -
Homicide & Nonnegligent Mnsltr.	5	4	-20.0%
Forcible Rape	30	29	- 3.3%
Robbery	457	419	- 8.3%
Aggravated Assault	433	399	- 7.9%
Burglary	2,394	2,216	- 7.4%
Larceny-Theft	2,196	2,488	+13.3%
Motor Vehicle Theft	3,700	2,936	-20.6%
VIOLENT CRIME	925	851	- 8.0%
NONVIOLENT CRIME	8,290	7,640	- 7.8%
T O T A L I N D E X	9,215	8,491	- 7.9%

CITY OF FALL RIVER: INDEX CRIME TRENDS

F A L L R I V E R:

OFFENSE	1 9 7 5	1 9 7 6	PERCENT CHANGE (%) + or -
Homicide & Nonnegligent Mnsltr.	3	5	+66.7%
Forcible Rape	19	8	-57.9%
Robbery	166	164	- 1.2%
Aggravated Assault	129	153	+18.6%
Burglary	2,390	2,377	- 0.5%
Larceny-Theft	3,479	2,767	-20.5%
Motor Vehicle Theft	1,834	1,368	-25.4%
VIOLENT CRIME	317	330	+ 4.1%
NONVIOLENT CRIME	7,703	6,512	-15.5%
T O T A L I N D E X	8,020	6,842	-14.7%

CITY OF NEW BEDFORD INDEX CRIME TRENDS

CITY OF NEW BEDFORD: INDEX CRIME TRENDS

OFFENSE	1975	1976	NEW BEDFORD: PERCENT CHANGE (%) + or -
Homicide & Nonnegligent Mnsltr.	3	2	-33.3%
Forcible Rape	19	13	-31.6%
Robbery	164	120	-26.8%
Aggravated Assault	232	224	- 3.4%
Burglary	1,863	1,581	-15.1%
Larceny-Theft	2,321	2,314	- 0.3%
Motor Vehicle Theft	995	941	- 5.4%
VIOLENT CRIME	418	359	-14.1%
NONVIOLENT CRIME	5,179	4,836	- 6.6%
TOTAL INDEX	5,597	5,195	- 7.2%

CITY OF SPRINGFIELD: INDEX CRIME TRENDS

OFFENSE	1975	1976	SPRINGFIELD: PERCENT CHANGE (%) + or -
Homicide & Nonnegligent Mnsltr.	2	9	+350.0%
Forcible Rape	42	63	+50.0%
Robbery	559	347	-37.9%
Aggravated Assault	1,179	971	-17.6%
Burglary	4,772	5,806	+21.7%
Larceny-Theft	5,171	5,703	+10.3%
Motor Vehicle Theft	2,532	2,147	-15.2%
VIOLENT CRIME	1,782	1,390	-22.0%
NONVIOLENT CRIME	12,475	13,656	+ 9.5%
TOTAL INDEX	14,257	15,046	+ 5.5%

CITY OF WORCESTER: INDEX CRIME TRENDS

OFFENSE	1975	1976	WORCESTER: PERCENT CHANGE (%) + or -
Homicide & Nonnegligent Mnsltr.	15	12	-20.0%
Forcible Rape	39	41	+ 5.1%
Robbery	709	480	-32.3%
Aggravated Assault	325	327	+ 0.6%
Burglary	5,427	4,573	-15.7%
Larceny-Theft	5,149	5,593	+ 8.6%
Motor Vehicle Theft	7,472	4,215	-43.6%
VIOLENT CRIME	1,088	860	-21.0%
NONVIOLENT CRIME	18,048	14,381	-20.3%
TOTAL INDEX	19,136	15,241	-20.4%

==========

**1975-1976 Crime Index City Report based on FBI UCR Preliminary release, date: March 30, 1977.

THE COMMONWEALTH OF MASSACHUSETTS

OFFICE OF
COMMISSIONER OF PUBLIC SAFETY
RETURN IN 5 DAYS IF NOT CALLED FOR, TO
1010 COMMONWEALTH AVE., BOSTON 02215

3500014
HIS EXCELLENCY MICHAEL S DUKAKIS
GOVERNOR COMM OF MASS
STATE HOUSE
BOSTON MASS 02133

MASS. PUB. 977/2

Massachusetts

FOR RELEASE:
AUGUST 15, 1977
0600 HOURS EST

U OF M... LIBRARY

ENSE PETIT PLACIDAM SVB LIBERTATE QVIETEM

UNIFORM CRIME REPORT

John F. Kehoe, Jr.
Commissioner

QUARTERLY CRIME INDEX
APRIL - JUNE 1977

PUBLISHED BY THE MASSACHUSETTS DEPARTMENT OF PUBLIC SAFETY
PUBLICATION NUMBER 9649-1500-9-4-77
APPROVED BY ALFRED C. HOLLAND, STATE PURCHASING AGENT

JOHN F. KEHOE, JR.
COMMISSIONER OF PUBLIC SAFETY

The Commonwealth of Massachusetts

Department of Public Safety

1010 Commonwealth Avenue, Boston

August 15, 1977

This volume, The Massachusetts Quarterly Uniform Crime Report, April 1, 1977 through June 30, 1977, has been developed by the Department of Public Safety and is presented for the benefit of all concerned and involved with the progress and problems of law enforcement and criminal justice in our Commonwealth. I am certain that legislators, criminal justice administrators, local officials in government, academic researchers and the interested public will find it of unique value.

This report is hereby submitted to the Governor, the Legislature, the Secretary of Public Safety and all law enforcement agencies. The data reflected in this report was developed from periodic monthly reports submitted to the Massachusetts Crime Reporting Unit, Department of Public Safety, concerning criminal activities in the State. This data was then verified for accuracy and completeness to insure the most comprehensive picture of criminal activity in the municipal and county jurisdictions in Massachusetts, thereby, reflecting the state-wide scope of criminal activity.

I would like to compliment the diligent professional efforts of Massachusetts' law enforcement agencies involved in the Uniform Crime Reporting Program that enables this document to achieve its intended results.

The Massachusetts Uniform Crime Reporting Program is in its first year of operation and is well on its way to becoming a very successful statistical analysis system. The Department feels that the significance of this and future editions of the Uniform Crime Report is that it will provide the Commonwealth of Massachusetts with a comprehensive statistical program. This will be utilized to assess criminal activities and allow us to effectively combat the problems of crime in Massachusetts.

Sincerely,

John F. Kehoe, Jr.
Commissioner

The Commonwealth of Massachusetts

Department of Public Safety

John F. Kehoe, Jr.
Commissioner

CRIME REPORTING UNIT
1010 COMMONWEALTH AVENUE
BOSTON, MASSACHUSETTS 02215

FOR RELEASE:
AUGUST 15, 1977
0600 HOURS EST

FURTHER INFO: MRS. RITA M. MILLS
SENIOR METHODS & SYSTEMS ANALYST
617 566 4500 Ext. 344-345

UNIFORM CRIME REPORT

NEWS RELEASE

THE MASSACHUSETTS CRIME REPORTING UNIT, DEPARTMENT OF PUBLIC SAFETY, ANNOUNCED IN IT'S SEMI-ANNUAL UNIFORM CRIME REPORT TODAY THAT 137,978 CRIME INDEX OFFENSES WERE REPORTED OR MADE KNOWN TO MASSACHUSETTS LAW ENFORCEMENT AGENCIES DURING THE JANUARY - JUNE, 1977, PERIOD. THE CRIME INDEX IS MADE UP OF WHAT IS CONSIDERED BY THE INTERNATIONAL ASSOCIATION OF CHIEFS OF POLICE TO BE THE MOST SERIOUS CRIMINAL OFFENSES AND IS BROKEN DOWN INTO SEVEN (7) CATEGORIES: MURDER AND NONNEGLIGENT MANSLAUGHTER, FORCIBLE RAPE, ROBBERY, AGGRAVATED ASSAULT, BURGLARY, LARCENY-THEFT AND MOTOR VEHICLE THEFT.

ACCORDING TO MRS. RITA M. MILLS, SENIOR METHODS AND SYSTEMS ANALYST OF THE CRIME REPORTING UNIT, IN ORDER FOR A CRIME TO BE CONSIDERED A PART I OR CRIME INDEX OFFENSE IT MUST MEET THREE BASIC REQUIREMENTS: 1) THE CRIME MUST BE A SERIOUS OFFENSE, 2) IT MUST BE ONE WHICH IS COMMITTED FREQUENTLY AND 3) ITS CHANCES OF BEING REPORTED TO LAW ENFORCEMENT OFFICIALS ARE VERY LIKELY. SINCE 1930 THE CRIME INDEX HAS BEEN USED BY THE CRIMINAL JUSTICE COMMUNITY, NATIONWIDE, AS A "BAROMETER" OR "YARDSTICK" FOR MEASURING CRIME TO BETTER INFORM LAW ENFORCEMENT ADMINISTRATORS OF THE FREQUENCY, EXTENT AND NATURE OF THE CRIME PROBLEM.

THE CRIME REPORTING UNIT ALSO ANNOUNCED IN IT'S SEMI-ANNUAL CRIME REPORT THAT SERIOUS CRIMES REPORTED IN THE SIX LARGEST CITIES IN THE COMMONWEALTH DECREASED 18.1% OVERALL DURING THE FIRST SIX MONTHS OF 1977 WHEN COMPARED WITH THE SAME REPORTING PERIOD OF 1976. THE 18.1% DECREASE IN THE CRIME INDEX WAS COMPILED AFTER ANALYSIS OF CRIME REPORTS SUBMITTED TO THE CRU FROM BOSTON, CAMBRIDGE, FALL RIVER, NEW BEDFORD, SPRINGFIELD AND WORCESTER OVER THE JANUARY-JUNE, 1977, REPORTING PERIOD. CONSIDERING THE SIX LARGEST CITIES AS A WHOLE, THE JANUARY THROUGH JUNE, 1977, REPORT SHOWED A TOTAL OF 62,536 SERIOUS CRIMES REPORTED TO POLICE IN 1976 AND 51,238 SERIOUS CRIMES REPORTED IN 1977. THESE TWO TOTAL FIGURES ACCOUNTED FOR THE 18.1% DECREASE IN THE CRIME INDEX. THE SEVEN INDEX CRIMES FOR THE 6 MONTH PERIOD BROKE DOWN INTO THE FOLLOWING PERCENTAGES:

MURDER -16.4 FORCIBLE RAPE +11.2 ROBBERY -15.1

AGGRAVATED ASSAULT +1.2 BURGLARY (BREAKING AND ENTERING) -25.7

LARCENY-THEFT -13.2 MOTOR VEHICLE THEFT -20.1

A FURTHER ANALYSIS OF THE 1977 CRIME STATISTICS FOR THE SIX MASSACHUSETTS CITIES OVER 100,000 IN POPULATION REVEALED THAT VIOLENT CRIME FELL -7.7% AND NONVIOLENT (PROPERTY) CRIME WAS DOWN -19.3% WHEN COMPARED TO 1976 CRIME STATISTICS.

OF THE 137,978 (STATE TOTAL) CRIME INDEX OFFENSES REPORTED TO THE CRIME REPORTING UNIT BY 376 LOCAL AND STATE LAW ENFORCEMENT AGENCIES, 10,915 OR 7.9% WERE CRIMES OF VIOLENCE (HOMICIDE, FORCIBLE RAPE, AGG-RAVATED ASSAULT AND ROBBERY) AND 127,063 OR 92.1% WERE PROPERTY CRIMES (BURGLARY, LARCENY-THEFT AND MOTOR VEHICLE THEFT). EIGHTY-NINE (89) HOMICIDES OCCURRED IN THE COMMONWEALTH DURING THE FIRST SIX MONTHS OF 1977. THE OTHER SIX INDEX OFFENSES BROKE DOWN INTO THE FOLLOWING VOL-UME AND PERCENTAGE FIGURES:

CRIME	TOTAL INDEX NUMBER	% OF TOTAL
FORCIBLE RAPE	538	.4%
ROBBERY	4,491	3.3%
AGGRAVATED ASSAULT	5,797	4.2%
BURGLARY	38,603	28.0%
LARCENY-THEFT	58,675	42.5%
MOTOR VEHICLE THEFT	29,785	21.6%

THE MASSACHUSETTS "CRIME CLOCK AVERAGE", BASED ON THE UNIFORM CRIME REPORTS FOR THE JANUARY - JUNE, 1977, PERIOD REVEALS ONE (1) HOMICIDE WAS COMMITTED EVERY 48 HOURS, 48 MINUTES, ONE (1) FORCIBLE RAPE WAS COMMITTED EVERY 8 HOURS, 8 MINUTES, ONE (1) ROBBERY EVERY 58 MINUTES, ONE (1) AGGRAVATED ASSAULT EVERY 45 MINUTES, ONE (1) BURGLARY EVERY 7 MINUTES, ONE (1) LARCENY-THEFT EVERY 4 MINUTES, 30 SECONDS AND ONE (1) MOTOR VEHICLE THEFT EVERY 9 MINUTES. FURTHER ANALYSIS REVEALED ONE (1) VIOLENT CRIME WAS COMMITTED EVERY 24 MINUTES AND ONE (1) PROPERTY CRIME EVERY 2 MINUTES. OVERALL, ONE (1) SERIOUS CRIME IS REPORTED TO THE POLICE EVERY 2 MINUTES.

THE CITY OF BOSTON, WITH 31,188 CRIME INDEX OFFENSES, ACCOUNTED FOR 22.6% OF THE TOTAL CRIME REPORTED IN THE COMMONWEALTH, WHILE THE CITY OF CAMBRIDGE ADDED 2.5% WITH 3,512 CRIME INDEX OFFENSES. OTHER CITIES OF SIGNIFICANCE WERE:

CITY	TOTAL INDEX OFFENSES (JANUARY-JUNE, 1977)	PERCENTAGE %
FALL RIVER	3,075	2.2%
NEW BEDFORD	1,751	1.3%
SPRINGFIELD	5,344	3.9%
WORCESTER	6,368	4.6%
BROCKTON	3,613	2.6%
LOWELL	2,685	1.9%
LYNN	2,426	1.8%
QUINCY	1,908	1.4%
SOMERVILLE	2,166	1.6%
ALL OTHER CITIES/TOWNS	73,942	53.6%

OF THE EIGHTY-NINE (89) HOMICIDES COMMITTED, 30 WERE BY HANDGUN,

12 WERE BY RIFLE OR SHOTGUN, 28 WERE BY KNIFE, 9 WERE COMMITTED WITH PERSONAL WEAPONS (HANDS, FISTS OR FEET), AND 10 WERE BY OTHER DANGEROUS WEAPON (BLUNT INSTRUMENT, MISSLES SUCH AS ROCKS OR STONES, ETC.). 23 OF THE HOMICIDES WERE COMMITTED IN DOMESTIC SITUATIONS (HUSBAND-WIFE ARGUMENTS, OTHER FAMILY MEMBER DISPUTES), 52 OF THE HOMICIDES WERE COMMITTED DURING THE COMMISSION OF OR WERE RELATED TO A CRIMINAL ACT AND 9 WERE COMMITTED IN CIVIL SITUATIONS (MOTOR VEHICLE ARGUMENTS, NEIGHBOR DISPUTES, ETC.). 30 OR 33.7% OF THE 89 HOMICIDES WERE COMMITTED IN THE CITY OF BOSTON. STATEWIDE THERE HAS BEEN ONE (1) POLICE OFFICER KILLED IN THE LINE OF DUTY (HOLYOKE) AND A TOTAL OF 954 POLICE OFFICERS HAVE BEEN ASSAULTED PERFORMING THEIR DUTIES WITH 382 OR 40.0% RECEIVING INJURIES AND 572 OR 60.0% WITHOUT INJURY. THE MAJORITY OF THE POLICE OFFICER ASSAULTS OCCURRED AFTER RESPONDING TO "DISTURBANCE CALLS" (FAMILY QUARRELS, MAN WITH A GUN, ETC.). PERSONAL WEAPONS (HANDS, FISTS AND FEET, ETC.) ACCOUNTED FOR THE GREATER PERCENTAGE OF POLICE OFFICERS ASSAULTED AS REGARDS TYPE OF WEAPON USED.

***SPECIAL NOTE TO PRESS AND NEWS MEDIA:

BEFORE EDITING CHANGES ARE PUBLISHED REGARDING THIS REPORT, PLEASE ADVISE MR. RONALD B. COBB, SUPERVISING IDENTIFICATION AGENT, CRIME REPORTING UNIT AT 617 566-4500, EXT. 304-305.

END OF NEWS RELEASE

MASSACHUSETTS UNIFORM CRIME REPORTING PROGRAM

STATISTICAL REPORT - QUARTERLY CRIME INDEX

APRIL - JUNE 1977

The Massachusetts Uniform Crime Reporting Program is centered around 376 local and state law enforcement agencies who submit monthly reports to the Crime Reporting Unit, Department of Public Safety.

The data presented in this report are offenses known to law enforcement agencies and represent a portion of those offenses that have actually occurred. Please note that the population for each city and town has been indicated directly beneath each city and town line (pages 1 through 20). An increase in the Uniform Crime Reports may indicate an increase due to improved detecting or reporting of crime, in addition to an actual increase of offenses.

Individuals using these TOTAL VOLUME tabulations are cautioned against drawing conclusions by making direct comparisons between cities and towns due to the existence of numerous factors which affect the amount and type of crime from place to place. It is important to remember that crime is a social problem and therefore, a concern of the entire community. The efforts of law enforcement personnel are limited to factors within their control.

Set forth below are some of the conditions which will, by type and volume, affect the crime that occurs from place to place:

- *Density and size of the community population and the metropolitan area of which it is a part.*
- *Composition of the population with reference particularly to age, sex and race.*
- *Economic status of the population.*
- *Relative stability of population, including commuters, seasonal and other transient types.*
- *Climate, including seasonal weather conditions.*
- *Educational, recreational and religious characteristics.*
- *Attitude of the public toward law enforcement problems.*

INTRODUCTION

Uniform Crime Reporting is a local, state, and national law enforcement program. This program provides a nationwide perspective of crime based on the submission of police statistics by law enforcement agencies throughout the country. The crime data is submitted to the Massachuetts Crime Reporting Unit, which administers the State Uniform Crime Reporting Program (U.C.R.), and then to the national U.C.R. program which is administered by the Federal Bureau of Investigation. The success of U.C.R. is a testimony to the dedicated and cooperative attitude of peace officers in this Nation. The information collected under the U.C.R. program should be a portion of the data a law enforcement agency compiles for its own effective and efficient operation.

PURPOSE

It is the purpose of this Massachusetts Uniform Crime Report to acknowledge the crime problem areas in Massachusetts. The presentation is designed to give a preliminary look at the extent of crime in Massachusetts and to assist local, state and national law enforcement in future efforts to combat crime.

Future reports, beginning in 1978, will contain more detailed statistical information, along with data comparable to prior periods and various areas. Thus, significant changes in crime trends will become evident through the continuous collection and periodic analysis of U.C.R. data.

The fundamental objectives of the Massachusetts UCR Program are:

1. *Inform the governor, legislature, other governmental officials, and the public as to the nature of the crime problem in Massachusetts - its magnitude and its trends.*

2. *Provide law enforcement administrators with criminal statistics for administrative and operational use.*

3. *Determine who commits crimes by age, sex, race and other attributes in order to find the proper focus for crime prevention and enforcement.*

4. *Provide base data and statistics to measure the workload and effectiveness of Massachusetts' Criminal Justice System.*

5. *Provide base data and statistics to measure the effects of prevention and deterrence programs.*

6. *Provide base data and statistics for research to improve the efficiency, effectiveness and performance of criminal justice agencies.*

7. *Provide base data to assist in the assessment of social and other causes of crime for the development of theories of criminal behavior.*

8. *Keeping the public informed as to the volume and nature of crime so they may judge and act accordingly.*

NATIONAL PROGRAM

Uniform Crime Reporting orginated in 1929 when the International Association of Chiefs of Police (I.A.C.P.) formulated the standards for the collection of crime data. On June 11, 1930, Congress approved legislation which authorized the Federal Bureau of Investigation to collect and compile nationwide crime counts. Since that time the FBI has acted as a clearinghouse for crime information. The Committee on Uniform Crime Records of the IACP continues as an advisor to the FBI in the conduct of the UCR Program.

National crime statistics are published on an annual basis by the FBI in their book entitled *Crime in the United States*. Participation by over 10,000 law enforcement agencies, either through a state program or direct submission, provides the FBI with the needed data.

STATE PROGRAM

The Massachusetts Uniform Crime Reporting Program began in June of 1976 with the recruitment and training of law enforcement agencies in the Commonwealth. Official data collection began January 1, 1977, with approximately 350 agencies participating. During the first six months, agency participation has increased to the point that 95% + of the Commonwealth's population is covered by a participating reporting agency. At present, 376 agencies have participated in the State Program during the first six months of 1977.

The Crime Reporting Unit, within the Department of Public Safety, is presently funded by L.E.A.A. with approximately 10% matching State funds. However, legislation is pending in the State Legislature (House Bill 1868) which will, if adopted, permanently establish a crime reporting function within the Department of Public Safety. Passage of this legislation would ensure uniform and accurate crime reporting data. Furthermore, passage of the UCR legislation will ensure that this crime reporting data be available to the Governor, Legislature, all interested law enforcement agencies, criminal justice scholars and the citizenry of the Commonwealth.

PROGRAM OPERATION

Massachusetts' Uniform Crime Reporting Program is operating as a manual system at present. All data is collected and submitted by local law enforcement agencies to the state. The state forwards a verified copy of all data to the FBI for use in the national UCR Program. The data retained by the state is used in compiling crime reports such as this quarterly report.

Various cross checks have been built into the system to insure the most accurate report possible. Thus, errors are kept to a minimum and reliability and validity increased. Inherent problems are encountered in all statistical programs and the UCR Program is also effected by incorrect reports, incomplete records, misinterpreted data and simple human error. The cross checks built into the system eliminate the majority of these errors and whenever any hidden errors are encountered they are corrected or eliminated from the collective report. Those that remain are insignificant, if the report is used as an indicator, for which purpose it was designed.

CRIME CLASSIFICATIONS

Seven criminal offenses were chosen in the Uniform Crime Program to measure and evaluate the crime problem. They were chosen because of their seriousness and frequency of occurrence and their likelihood of being reported to the police. These seven crimes are referred to as Index Crimes.

It must be kept in mind that all offenses reported herein are known offenses to the police. There has been no consideration given to "unreported crimes". Because not all crimes are brought to the attention of the police, the International Association of Chiefs of Police (IACP) have limited the reporting of offenses (for UCR purposes) to the seven Index Crimes. The seven Index Crimes are felt to be an adequate basis for comparison because they are serious by nature and/or volume.

The following short definitions of the Crime Index Offenses are provided to give the reader a better insight into this Quarterly Crime Report. It should be noted that attempts to commit any of these offenses are scored as actual offenses except in the case of murder (attempted) when an aggravated assault is scored instead of murder.

1. MURDER - the willful (nonnegligent) killing of one human being by another.

2. FORCIBLE RAPE - the carnal knowledge of a female forcibly and against her will.

3. ROBBERY - the taking or attempting to take anything of value from the care, custody, or control of a person or persons by force or violence and/or by putting the victim in fear.

4. AGGRAVATED ASSAULT - an unlawful attack by one person upon another for the purpose of inflicting severe or aggravated bodily injury. This type of assault usually is accompanied by the use of a weapon or by means likely to produce death or great bodily harm.

5. BURGLARY - the unlawful entry of a structure to commit a felony or theft.

6. LARCENY - THEFT - the unlawful taking, carrying, leading, or riding away of property from the possession or constructive possession of another.

7. MOTOR VEHICLE THEFT - the theft or attempted theft of a motor vehicle.

Note: The Crime Index Offenses (above) are also referred to a Part I crimes.

The Commonwealth of Massachusetts

CRIME CLOCK

BASED ON: MASSACHUSETTS UNIFORM CRIME REPORTS - JANUARY-JUNE 1977

GRAND TOTAL - CRIME INDEX OFFENSES: 137,978

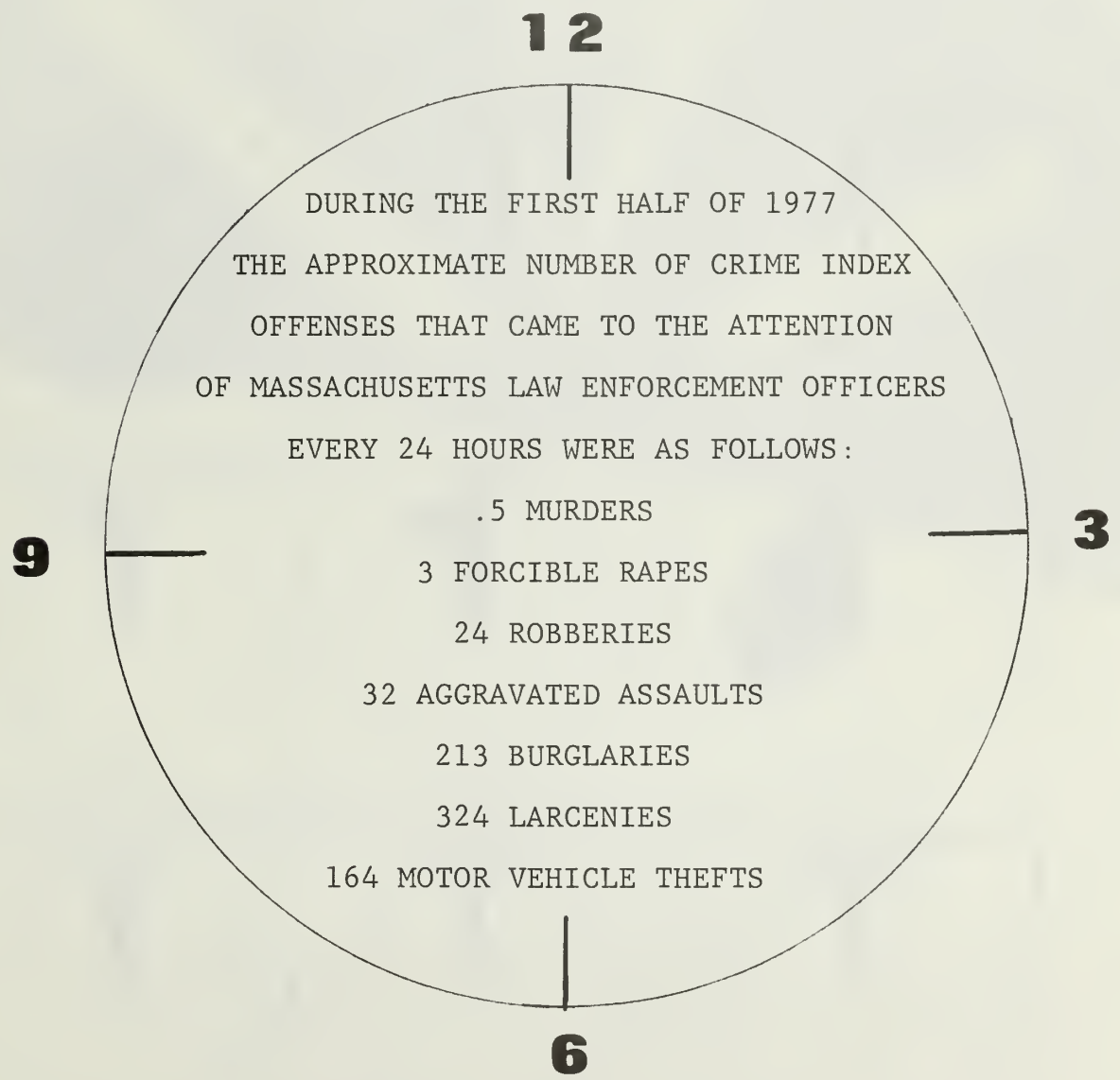

The Commonwealth of Massachusetts

CRIME CLOCKS

BASED ON: MASSACHUSETTS UNIFORM CRIME REPORTS - JANUARY-JUNE 1977



MASSACHUSETTS

CRIME INDEX DISTRIBUTION

JANUARY - JUNE

1977

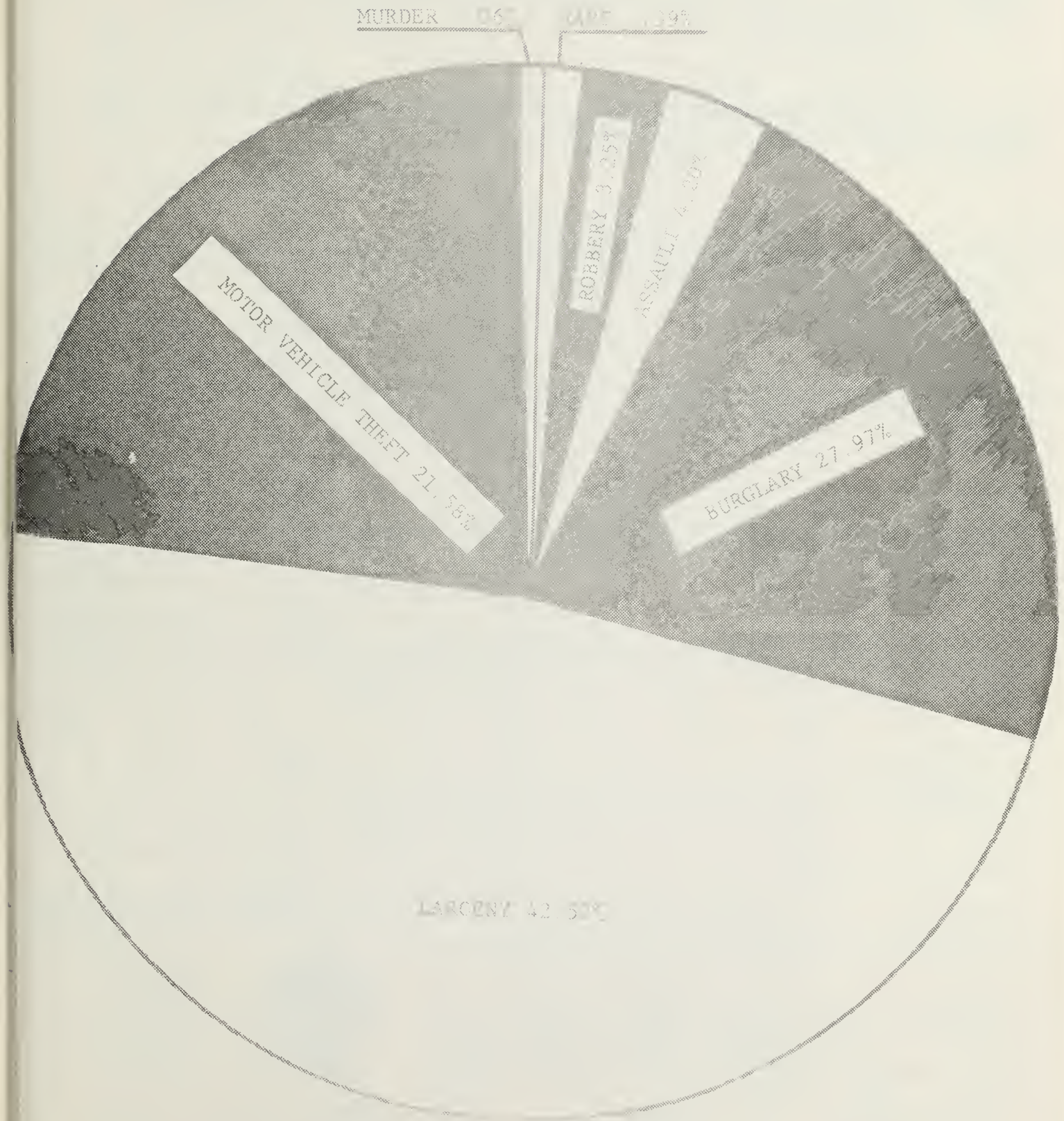

Percent distribution may not be equal to 100.0% due to rounding.

12-108 (Rev. 4-18-72)

Bureau Budget No. 43-R0500

LAW ENFORCEMENT OFFICERS KILLED OR ASSAULTED

It is requested this report be completed and transmitted with monthly crime reports to: Director, Federal Bureau of Investigation, Uniform Crime Reports, Washington, D. C. 20535. This form should be used to report the number of your officers who were assaulted or killed in the line of duty during the month. Additional information concerning officers killed will be requested by a separate questionnaire.

OFFICERS KILLED

Number of your law enforcement officers killed in the line of duty this month.

By felonious act: 1

By accident or negligence: 0

Officers Assaulted (Do not include officers killed) - See other side for instructions.

Type of Activity	Total Assaults by Weapon A	Type of Weapon: Firearm B	Knife or Other Cutting Instrument C	Other Dangerous Weapon D	Hands, Fists, Feet, etc. E	Type of Assignment: Two-Man Vehicle F	One-Man Vehicle: Alone G	One-Man Vehicle: Assisted H	Detective or Special Assign.: Alone I	Detective or Special Assign.: Assisted J	Other: Alone K	Other: Assisted L	Police Assaults Cleared M
1. Responding to "Disturbance" calls (family quarrels, man with gun, etc.)	351	7	17	48	279	195	37	66	4	9	12	28	329
2. Burglaries in progress or pursuing burglary suspects	23	4	3	6	10	17	4		1		1		20
3. Robberies in progress or pursuing robbery suspects	12	5	1	2	4	6	2	3			1		11
4. Attempting other arrests	141	1	5	10	125	60	23	13	2	4	20	19	137
5. Civil disorder (riot, mass disobedience)	33		2	13	18	11	2	9	1		1	9	36
6. Handling, transporting, custody of prisoners	99			14	85	36	12	22		1	7	21	101
7. Investigating suspicious persons or circumstances	77		1	10	66	30	19	11	2	1	9	5	54
8. Ambush - no warning													
9. Mentally deranged	3		2		1			3					3
10. Traffic pursuits and stops	84	2	1	32	49	43	18	17		2	2	2	80
11. All other	131	5	6	22	98	56	13	4	2	17	25	14	61
12. TOTAL (1-11)	954	24	38	157	735	454	130	148	12	34	78	98	832
13. Number with personal injury	382	9	13	93	267								
14. Number without personal injury	572	15	25	64	468								
15. Time of assaults AM	156	118	29	13	21	27							
15. Time of assaults PM	32	26	70	96	172	194							

12:01 2:00 4:00 6:00 8:00 10:00 12:00

DO NOT WRITE HERE	Initials
Recorded	
Edited	
Punched	
Verified	
Adjusted	

DOJ/FBI

Jan-June 1977 (Month and Year) CRU 1311 (Agency Identifier) Crime Reporting Unit - UCR P.S. (Prepared by / Title)

Dept. Public Safety (Agency) State

John F. Kehoe Jr. Commissioner (Chief, Sheriff, Commissioner, Superintendent)

FOR RELEASE: AUGUST 15, 1977
0600 HOURS EST

THE COMMONWEALTH OF MASSACHUSETTS
DEPARTMENT OF PUBLIC SAFETY
CRIME REPORTING UNIT

JOHN F. KEHOE, JR.
Commissioner

OFFENSES KNOWN TO THE POLICE - JANUARY - JUNE 1977 vs. 1976

CITY / TOWN by groups of population		1a. MURDER, NON-NEGLIGENT MANSLAUGHTER	2. FORCIBLE RAPE	3. ROBBERY	4. AGGRAVATED ASSAULT	5. BURGLARY, BREAKING or ENTERING	6. LARCENY-THEFT	7. MOTOR VEHICLE THEFT	CRIME INDEX TOTAL
BOSTON, MASS.	76	44	180	2,952	1,578	8,107	11,242	13,435	37,538
	77	30	190	2,628	1,520	6,513	9,951	10,356	31,188
	%	-31.8	+5.6	-11.0	-3.7	-19.7	-11.5	-22.9	-16.9
CAMBRIDGE, MASS.	76	0	14	239	191	1,086	1,234	1,502	4,266
	77	3	10	127	214	867	1,047	1,244	3,512
	%	+300.0	-28.6	-46.9	+12.0	-20.2	-15.2	-17.2	-17.7
FALL RIVER, MASS.	76	1	3	57	70	1,193	1,377	651	3,352
	77	0	4	93	79	1,050	1,335	514	3,075
	%	-100.0	+33.3	+63.2	+12.9	-12.0	-3.1	-21.0	-8.3
NEW BEDFORD, MASS.	76	1	8	56	115	870	1,120	422	2,592
	77	1	12	47	75	452	843	321	1,751
	%	0	+50.0	-16.1	-34.8	-48.0	-24.7	-23.9	-32.4
SPRINGFIELD, MASS.	76	2	29	173	469	3,094	2,610	1,008	7,385
	77	9	37	117	522	1,710	2,117	832	5,344
	%	+350.0	+27.6	-32.4	+11.3	-44.7	-18.9	-17.5	-27.6
WORCESTER, MASS.	76	7	17	265	160	2,348	2,571	2,035	7,403
	77	3	26	166	205	1,813	2,194	1,961	6,368
	%	-57.1	+52.9	-37.4	+28.1	-22.8	-14.7	-3.6	-14.0
TOTAL CITIES OVER 100,000 (SIX)	76	55	251	3,742	2,583	16,698	20,154	19,053	62,536
	77	46	279	3,178	2,615	12,405	17,487	15,228	51,238
	%	-16.4	+11.2	-15.1	+1.2	-25.7	-13.2	-20.1	-18.1

FOR RELEASE: AUGUST 15, 1977
0600 HOURS EST

THE COMMONWEALTH OF MASSACHUSETTS
DEPARTMENT OF PUBLIC SAFETY
CRIME REPORTING UNIT

JOHN F. KEHOE, JR.
Commissioner

OFFENSES KNOWN TO THE POLICE - APRIL - JUNE 1977 vs. 1976

CITY / TOWN by groups of population		1a. MURDER, NON-NEGLIGENT MANSLAUGHTER	2. FORCIBLE RAPE	3. ROBBERY	4. AGGRAVATED ASSAULT	5. BURGLARY, BREAKING or ENTERING	6. LARCENY-THEFT	7. MOTOR VEHICLE THEFT	CRIME INDEX TOTAL
BOSTON, MASS.	76	18	93	1,339	825	3,788	5,811	6,342	18,216
	77	20	109	1,289	875	3,565	5,589	5,455	16,902
	%	+11.1	+17.2	-3.7	+6.1	-5.9	-3.8	-14.0	-7.2
CAMBRIDGE, MASS.	76	0	8	110	116	532	733	720	2,219
	77	0	5	49	109	464	545	646	1,818
	%	0	-37.5	-55.5	-6.0	-12.8	-25.6	-10.3	-18.1
FALL RIVER, MASS.	76	1	2	28	34	572	707	347	1,691
	77	0	2	50	51	540	737	237	1,617
	%	-100.0	0	+78.6	+50.0	-5.6	+4.2	-31.7	-4.4
NEW BEDFORD, MASS.	76	0	3	32	47	412	597	203	1,294
	77	0	4	21	47	205	521	159	957
	%	0	+33.3	-34.4	0	-50.2	-12.7	-21.7	-26.0
SPRINGFIELD, MASS.	76	2	18	88	296	1,505	1,416	466	3,791
	77	4	25	53	299	810	1,164	484	2,839
	%	+100.0	+38.9	-39.8	+1.0	-46.2	-17.8	+3.9	-25.1
WORCESTER, MASS.	76	7	9	108	102	1,045	1,528	956	3,755
	77	1	19	83	100	1,009	1,296	1,027	3,535
	%	-85.7	+111.1	-23.1	-2.0	-3.4	-15.2	+7.4	-5.9
TOTAL CITIES OVER 100,000 (SIX)	76	28	133	1,705	1,420	7,854	10,792	9,034	30,966
	77	25	164	1,545	1,481	6,593	9,852	8,008	27,668
	%	-10.7	+23.3	-9.4	+4.3	-16.1	-8.7	-11.4	-10.7

FOR RELEASE: AUGUST 15, 1977
0600 HOURS EDT

THE COMMONWEALTH OF MASSACHUSETTS
DEPARTMENT OF PUBLIC SAFETY
CRIME REPORTING UNIT

JOHN F. KEHOE, JR.
Commissioner

OFFENSES KNOWN TO THE POLICE - APRIL - JUNE 1977

CITY / TOWN by groups of population		1a. MURDER, NON-NEGLIGENT MANSLAUGHTER	2. FORCIBLE RAPE	3. ROBBERY	4. AGGRAVATED ASSAULT	5. BURGLARY, BREAKING or ENTERING	6. LARCENY-THEFT	7. MOTOR VEHICLE THEFT	CRIME INDEX TOTAL
100,000 + over									
BOSTON	¼	20	109	1,289	875	3,565	5,589	5,455	16,902
616,120	YTD	30	190	2,628	1,520	6,513	9,951	10,356	31,188
CAMBRIDGE	¼	0	5	49	109	464	545	646	1,818
102,095	YTD	3	10	127	214	867	1,047	1,244	3,512
FALL RIVER	¼	0	2	50	51	540	737	237	1,617
100,339	YTD	0	4	93	79	1,050	1,335	514	3,075
NEW BEDFORD	¼	0	4	21	47	205	521	159	957
100,345	YTD	1	12	47	75	452	843	321	1,751
SPRINGFIELD	¼	4	25	53	299	810	1,164	484	2,839
164,024	YTD	9	37	117	522	1,710	2,117	832	5,344
WORCESTER	¼	1	19	83	100	1,009	1,296	1,027	3.535
180,333	YTD	3	26	166	205	1,813	2,194	1,961	6,368
50,000 - 100,000									
ARLINGTON	¼	0	0	5	19	140	150	59	373
54,493	YTD	0	0	14	37	233	201	119	604
BROCKTON	¼	2	6	36	88	509	962	390	1,993
96,955	YTD	2	18	81	146	1,137	1,508	721	3,613
BROOKLINE	¼	X	X	X	X	X	X	X	X
59,999	*YTD	0	5	17	14	185	308	210	739
CHICOPEE	¼	0	1	7	38	187	403	71	707
66,082	YTD	0	2	16	58	382	618	111	1,187
FRAMINGHAM	¼	0	3	4	21	173	447	126	774
65,564	YTD	0	4	10	35	354	742	191	1,336
LAWRENCE	¼	0	3	16	26	235	290	239	809
64,329	YTD	2	8	39	40	495	444	420	1,448
LOWELL	¼	0	10	17	93	342	687	319	1,468
91,230	YTD	0	16	44	169	700	1,064	692	2,685
LYNN	*¼	0	2	33	99	334	462	209	1,139
87,442	*YTD	0	3	68	249	787	854	465	2,426

CITY /TOWN by groups of population		1a. MURDER, NON-NEGLIGENT MANSLAUGHTER	2. FORCIBLE RAPE	3. ROBBERY	4. AGGRAVATED ASSAULT	5. BURGLARY, BREAKING or ENTERING	6. LARCENY-THEFT	7. MOTOR VEHICLE THEFT	(2) CRIME INDEX TOTAL
MALDEN	¼	0	0	11	6	90	219	140	466
55,755	YTD	0	0	19	11	186	369	280	865
MEDFORD	¼	0	1	10	4	156	271	199	641
60,702	YTD	1	1	35	19	286	453	372	1,167
NEWTON	¼	0	2	5	42	248	602	141	1.040
88,731	YTD	0	3	18	89	411	959	236	1,716
PITTSFIELD	¼	0	0	13	17	253	427	65	775
57,081	YTD	0	5	29	40	449	726	89	1,338
QUINCY	¼	1	3	14	28	246	595	237	1,124
89,628	YTD	1	4	33	47	453	921	449	1,908
SOMERVILLE	¼	0	4	27	27	301	347	378	1,084
80,596	YTD	0	5	84	70	582	656	769	2,166
WALTHAM	¼	1	7	5	10	174	315	137	649
56,757	YTD	1	8	8	14	305	508	234	1,078
WEYMOUTH	¼	0	1	5	17	129	271	87	510
55,019	YTD	0	1	11	36	304	486	161	999
25,000 - 50,000									
ATTLEBORO	¼	X	X	X	X	X	X	X	X
34,510	YTD	X	X	X	X	X	X	X	X
BARNSTABLE	¼	0	0	5	9	162	391	48	615
30,804	YTD	0	0	15	19	344	575	84	1,037
BELMONT	¼	0	0	2	3	69	110	14	198
27,498	YTD	0	0	9	14	135	187	31	376
BEVERLY	¼	0	1	1	9	153	317	73	554
37,382	YTD	0	1	4	12	314	541	131	1,003
BILLERICA	*¼	0	0	0	8	46	72	33	159
32,221	*YTD	0	1	1	36	160	190	114	502
BRAINTREE	¼	0	4	6	32	90	287	207	626
36,688	YTD	1	5	16	41	188	505	447	1,203
CHELMSFORD	¼	0	1	2	25	95	248	34	405
31,650	YTD	0	1	5	47	156	351	64	624
CHELSEA	¼	0	1	6	21	126	152	118	424
29,865	YTD	1	3	18	37	303	297	253	912
DANVERS	¼	0	1	1	0	35	182	84	303
25,007	YTD	0	1	5	5	82	344	176	613
DEDHAM	¼	X	X	X	X	X	X	X	X
26,924	*YTD	0	0	2	0	39	128	118	287

CITY /TOWN by groups of population		1a. MURDER, NON-NEGLIGENT MANSLAUGHTER	2. FORCIBLE RAPE	3. ROBBERY	4. AGGRAVATED ASSAULT	5. BURGLARY, BREAKING or ENTERING	6. LARCENY-THEFT	7. MOTOR VEHICLE THEFT	(3) CRIME INDEX TOTAL
EVERETT	¼	0	1	5	18	87	195	99	405
39,713	YTD	1	1	16	38	179	266	191	692
FITCHBURG	¼	2	0	9	6	104	308	39	468
38,969	YTD	2	0	15	12	228	557	95	909
GLOUCESTER	¼	0	0	1	18	114	164	63	360
27,209	YTD	0	0	3	42	204	275	108	632
HAVERHILL	¼	X	X	X	X	X	X	X	X
45,702	*YTD	0	2	14	10	286	314	96	/22
HOLYOKE	¼	0	1	16	30	137	164	52	400
48,453	YTD	3	7	32	87	369	449	131	1,078
LEOMINSTER	¼	0	3	1	11	135	318	49	517
33,641	YTD	0	4	5	23	218	515	96	861
LEXINGTON	¼	0	2	3	2	119	188	27	341
32,477	YTD	0	2	8	2	171	280	47	510
MARLBOROUGH	¼	0	0	2	9	83	272	74	440
31,706	YTD	0	0	5	15	169	429	115	733
MELROSE	¼	0	0	0	4	31	47	22	104
32,085	YTD	0	1	4	9	66	94	45	219
METHUEN	¼	0	1	4	4	91	242	116	458
35,000	YTD	0	1	13	10	164	435	157	780
MILTON	¼	0	2	4	3	111	213	48	381
27,442	YTD	0	2	6	8	183	317	87	603
NATICK	¼	1	0	0	7	93	85	53	239
31,105	YTD	1	1	2	9	192	198	87	490
NEEDHAM	¼	0	0	1	5	52	226	21	305
29,936	YTD	0	0	4	8	96	338	28	474
NORTHAMPTON	¼	0	0	2	17	71	208	30	328
30,141	YTD	0	0	6	32	143	319	47	547
NORWOOD	¼	0	0	2	6	95	97	102	302
31,316	YTD	0	0	11	21	178	171	191	572
PEABODY	¼	2	1	0	7	151	239	79	479
48,080	YTD	2	2	5	10	345	456	154	974
PLYMOUTH	¼	1	0	2	22	190	214	38	467
27,953	YTD	1	0	9	38	376	369	73	866
RANDOLPH	¼	0	0	2	0	38	260	64	364
29,206	YTD	0	0	7	0	56	391	126	580
REVERE	¼	0	3	12	19	158	85	327	604
42,089	YTD	1	6	35	38	304	168	569	1,121
SALEM	¼	0	1	5	15	164	94	92	371
41,069	YTD	0	2	6	27	333	173	161	702
SAUGUS	¼	0	0	4	4	46	193	85	332
25,000	YTD	0	0	14	11	95	356	179	655

CITY /TOWN by groups of population		1a. MURDER, NON-NEGLIGENT MANSLAUGHTER	2. FORCIBLE RAPE	3. ROBBERY	4. AGGRAVATED ASSAULT	5. BURGLARY, BREAKING or ENTERING	6. LARCENY-THEFT	7. MOTOR VEHICLE THEFT	CRIME INDEX TOTAL
TAUNTON	¼	0	4	16	13	215	276	117	641
45,280	YTD	0	7	32	36	414	472	211	1,172
WAKEFIELD	¼	0	0	2	5	53	149	37	246
26,479	YTD	0	2	3	7	109	222	62	405
WATERTOWN	¼	0	0	4	25	77	184	49	339
40,018	YTD	0	0	11	33	179	326	109	658
WELLESLEY	¼	0	0	0	5	34	102	26	167
26,593	YTD	0	0	3	8	69	168	46	294
W. SPRINGFIELD	¼	0	1	4	21	191	371	86	674
28,249	YTD	3	1	10	35	365	625	134	1,173
WESTFIELD	¼	1	2	2	0	57	138	18	218
31,153	YTD	1	2	3	7	150	229	37	429
WOBURN	*¼	0	1	3	6	71	54	49	184
39,148	*YTD	0	1	5	12	169	129	112	428
10,000 - 25,000									
ABINGTON	¼	1	0	3	1	19	27	9	60
13,524	YTD	1	2	8	4	40	75	17	147
ACTON	¼	0	1	1	9	37	105	16	169
19,000	YTD	0	1	3	14	71	161	25	275
ADAMS	¼	0	0	0	4	16	56	9	85
11,270	YTD	0	0	0	8	38	90	12	148
AGAWAM	¼	0	0	0	2	46	228	23	299
21,524	YTD	0	0	0	3	128	362	35	528
AMESBURY	¼	0	0	3	1	48	8	11	71
11,554	YTD	0	0	3	7	88	48	32	178
AMHERST	¼	0	0	3	5	50	92	17	167
22,308	YTD	0	1	4	9	112	169	35	330
ANDOVER	¼	0	1	0	0	50	120	14	185
24,041	YTD	0	2	2	0	110	192	30	336
ATHOL	¼	0	0	0	3	45	38	2	88
01,849	YTD	0	0	0	6	102	74	9	191
AUBURN	¼	0	0	1	3	28	53	52	137
15,626	YTD	1	0	2	5	48	102	93	251
BEDFORD	¼	0	2	0	7	23	80	14	126
13,758	YTD	0	2	0	13	46	159	23	243
BELLINGHAM	¼	0	0	0	9	74	72	5	160
14,461	YTD	0	1	3	13	112	113	15	257
BOURNE	¼	0	0	1	5	95	134	10	245
12,577	YTD	1	1	1	7	179	185	18	392

CITY /TOWN by groups of population	1a. MURDER, NON-NEGLIGENT MANSLAUGHTER	2. FORCIBLE RAPE	3. ROBBERY	4. AGGRAVATED ASSAULT	5. BURGLARY, BREAKING or ENTERING	6. LARCENY-THEFT	7. MOTOR VEHICLE THEFT	(5) CRIME INDEX TOTAL
BRIDGEWATER ¼	0	0	2	13	43	97	23	178
13,613 YTD	0	2	2	19	77	143	37	280
BURLINGTON *¼	0	1	0	1	29	77	43	151
24,306 *YTD	0	1	2	6	96	269	126	500
CANTON ¼	0	0	0	1	21	24	21	67
18,114 YTD	0	0	4	3	38	35	46	126
CLINTON *¼	0	0	2	2	69	67	18	158
13,015 *YTD	0	1	10	9	120	84	33	257
CONCORD ¼	1	0	0	6	33	111	9	160
17,150 YTD	1	0	0	6	60	178	13	258
DARTMOUTH ¼	0	0	1	4	49	145	50	249
21,586 YTD	0	0	3	7	94	276	92	472
DRACUT ¼	0	0	1	2	75	106	44	228
20,200 YTD	0	0	1	6	118	187	81	393
DUXBURY ¼	0	1	0	3	32	71	6	113
10,438 YTD	0	1	0	4	60	115	10	190
E. LONGMEADOW ¼	0	1	0	3	18	86	1	109
13,225 YTD	0	1	2	3	50	138	7	201
EASTHAMPTON ¼	0	1	1	0	16	33	6	57
15,084 YTD	3	2	1	1	45	55	9	116
EASTON ¼	0	0	0	4	48	50	14	116
13,318 YTD	0	0	2	10	98	79	36	225
FAIRHAVEN ¼	0	0	0	19	62	94	23	198
16,005 YTD	1	0	2	28	121	135	34	321
FALMOUTH ¼	0	2	0	27	200	175	18	422
20,648 YTD	0	2	3	27	466	192	36	726
FOXBOROUGH ¼	0	0	0	5	58	106	14	183
14,690 YTD	0	0	0	11	94	150	47	302
FRANKLIN ¼	0	0	0	13	71	69	40	193
18,379 YTD	1	1	0	15	105	134	76	332
GARDNER ¼	0	0	0	9	51	62	26	148
20,367 YTD	0	0	2	9	106	103	55	275
GRAFTON ¼	0	3	0	1	13	27	14	58
10,591 YTD	0	4	1	4	20	53	21	103
GREENFIELD ¼	0	2	1	6	38	122	13	182
17,949 YTD	0	2	3	8	112	236	37	398
HANOVER ¼	X	X	X	X	X	X	X	X
10,869 *YTD	0	0	1	0	22	38	40	101
HINGHAM ¼	0	0	5	5	50	154	16	230
22,400 YTD	0	0	8	7	99	256	39	409
HOLBROOK ¼	0	0	4	3	24	45	5	81
11,849 YTD	0	0	6	3	67	76	15	167

CITY /TOWN by groups of population		1a. MURDER, NON-NEGLIGENT MANSLAUGHTER	2. FORCIBLE RAPE	3. ROBBERY	4. AGGRAVATED ASSAULT	5. BURGLARY, BREAKING or ENTERING	6. LARCENY-THEFT	7. MOTOR VEHICLE THEFT	(6) CRIME INDEX TOTAL
HOLDEN	¼	0	2	0	2	12	59	2	77
13,556	YTD	0	3	0	3	25	85	6	122
HOLLISTON	¼	0	0	0	0	16	32	5	53
12,921	YTD	0	0	0	0	28	53	8	89
HUDSON	¼	0	0	0	2	1	31	8	42
16,827	YTD	0	0	3	2	15	49	14	83
HULL	¼	0	0	0	3	26	72	7	108
10,572	YTD	0	0	0	9	41	111	10	171
IPSWICH	¼	0	0	2	12	36	106	6	162
10,907	YTD	0	0	2	30	81	168	18	299
LEICESTER	¼	0	0	0	2	16	37	6	61
10,124	YTD	0	0	1	3	36	62	18	120
LONGMEADOW	¼	0	0	1	0	42	219	6	268
16,563	YTD	0	0	1	1	68	274	10	354
LUDLOW	¼	0	3	1	8	31	100	11	154
18,183	YTD	0	3	2	19	66	151	19	260
LYNNFIELD	¼	0	0	0	2	30	4	14	50
11,931	YTD	0	0	0	2	45	10	21	78
MANSFIELD	¼	0	0	2	3	51	33	20	109
10,423	YTD	0	0	4	7	104	49	35	199
MARBLEHEAD	¼	0	0	0	0	30	40	7	77
21,574	YTD	0	0	5	1	53	68	14	141
MARSHFIELD	¼	0	1	1	13	178	217	42	452
19,375	YTD	0	1	2	23	344	373	74	817
MEDFIELD	¼	0	1	1	0	24	66	5	97
10,031	YTD	0	1	1	0	49	104	17	172
MIDDLEBORO	¼	0	1	2	6	65	124	19	217
14,116	YTD	0	1	6	17	116	223	42	405
MILFORD	¼	0	1	1	3	34	44	31	114
19,764	YTD	0	1	2	3	65	68	68	207
MILLBURY	¼	0	0	0	12	19	40	14	85
12,121	YTD	0	0	0	21	39	77	25	162
NEWBURYPORT	¼	X	X	X	X	X	X	X	X
16,038	YTD	X	X	X	X	X	X	X	X
NORTH ADAMS	¼	0	4	0	3	50	145	24	226
18,000	YTD	0	6	1	28	90	327	36	488
NORTH ANDOVER	¼	0	0	6	10	53	82	20	171
16,000	YTD	0	0	7	12	105	136	35	295
N. ATTLEBORO	¼	0	0	4	12	74	210	23	323
19,120	YTD	0	2	4	18	125	361	49	559
N. READING	¼	0	1	0	13	20	87	7	128
12,125	YTD	0	1	3	23	45	141	29	242

CITY /TOWN by groups of population	1a. MURDER, NON-NEGLIGENT MANSLAUGHTER	2. FORCIBLE RAPE	3. ROBBERY	4. AGGRAVATED ASSAULT	5. BURGLARY, BREAKING or ENTERING	6. LARCENY-THEFT	7. MOTOR VEHICLE THEFT	(7) CRIME INDEX TOTAL
NORTHBRIDGE ¼	0	0	1	2	21	20	6	50
12,165 YTD	0	1	1	2	37	41	14	96
NORTON ¼	0	2	0	15	31	53	2	103
11,000 YTD	0	2	0	18	56	81	16	173
OXFORD ¼	1	0	2	1	23	44	15	86
10,822 YTD	1	0	4	2	32	79	22	140
PALMER ¼	X	X	X	X	X	X	X	X
11,755 *YTD	0	0	1	0	14	22	4	41
PEMBROKE ¼	0	0	1	4	34	52	13	104
12,546 YTD	0	0	1	4	71	95	21	192
READING ¼	0	2	0	4	47	124	19	196
23,696 YTD	0	3	3	4	82	191	37	320
ROCKLAND ¼	0	0	5	7	71	69	25	177
17,028 YTD	0	0	8	17	140	104	42	311
SCITUATE *¼	0	0	0	0	36	79	12	127
18,000 *YTD	0	0	0	1	121	183	23	328
SEEKONK ¼	0	1	0	5	41	105	34	186
11,351 YTD	0	2	2	7	58	177	57	303
SHARON ¼	0	1	0	5	56	58	18	138
14,000 YTD	0	1	0	6	98	97	27	229
SHREWSBURY *¼	0	0	0	7	46	81	30	164
21,965 *YTD	0	0	3	11	102	171	62	349
SOMERSET ¼	1	0	0	4	26	132	5	168
20,100 YTD	1	0	2	4	75	180	17	279
SOUTH HADLEY ¼	0	0	0	2	24	92	10	128
18,898 YTD	0	0	0	7	62	158	17	244
SOUTHBRIDGE ¼	0	0	0	2	37	26	8	73
17,546 YTD	0	0	1	2	54	46	16	119
STONEHAM *¼	0	0	3	3	21	74	10	111
21,500 *YTD	0	0	10	3	69	156	36	274
STOUGHTON ¼	1	2	1	3	61	52	50	170
23,419 YTD	1	3	3	9	113	114	82	325
SUDBURY ¼	0	1	0	1	21	66	9	98
15,092 YTD	0	1	0	1	36	122	12	172
SWAMPSCOTT ¼	0	0	1	2	28	95	18	144
13,776 YTD	0	0	1	5	62	135	31	234
SWANSEA ¼	0	0	0	2	54	143	34	233
15,052 YTD	0	0	1	2	95	240	59	397
TEWKSBURY *¼	0	0	4	3	38	73	37	155
24,049 *YTD	0	0	8	9	79	132	71	299
WALPOLE ¼	0	1	0	7	44	97	49	198
18,504 YTD	0	2	3	11	92	187	95	390

CITY /TOWN by groups of population	1a. MURDER, NON-NEGLIGENT MANSLAUGHTER	2. FORCIBLE RAPE	3. ROBBERY	4. AGGRAVATED ASSAULT	5. BURGLARY, BREAKING or ENTERING	6. LARCENY-THEFT	7. MOTOR VEHICLE THEFT	(8) CRIME INDEX TOTAL
WAREHAM ¼	0	1	0	6	90	109	33	239
12,881 YTD	0	1	3	7	172	179	45	407
WAYLAND *¼	0	0	0	0	13	16	0	29
13,705 *YTD	0	0	0	2	24	39	2	67
WEBSTER ¼	0	1	2	1	29	60	13	106
14,404 YTD	0	1	2	3	54	83	25	168
WESTBOROUGH ¼	0	0	0	2	31	106	30	169
13,899 YTD	0	0	0	6	66	168	53	293
WESTFORD ¼	0	1	1	14	33	100	8	157
14,000 YTD	0	1	2	15	66	175	16	275
WESTON ¼	0	0	0	3	24	46	3	76
11,200 YTD	0	1	0	4	35	77	6	123
WESTPORT ¼	0	0	1	8	49	94	11	163
12,622 YTD	0	1	2	13	84	172	25	297
WESTWOOD ¼	0	0	0	3	33	87	41	164
14,019 YTD	0	0	3	3	53	141	70	270
WHITMAN ¼	X	X	X	X	X	X	X	X
13,476 YTD	X	X	X	X	X	X	X	X
WILBRAHAM ¼	0	2	0	0	18	126	6	152
13,700 YTD	0	2	2	0	48	178	8	238
WILMINGTON ¼	0	1	0	8	78	145	30	262
17,656 YTD	0	1	0	19	137	216	57	430
WINCHESTER ¼	0	0	0	3	47	100	15	165
22,262 YTD	0	0	6	10	100	194	30	340
WINTHROP ¼	0	0	0	3	19	27	52	101
20,359 YTD	0	1	0	3	47	52	86	189
YARMOUTH ¼	0	0	6	19	151	240	14	430
17,437 YTD	0	0	10	31	267	416	26	750
2,500 - 10,000								
ACUSHNET ¼	0	0	0	0	21	62	8	91
8,439 YTD	0	0	0	0	40	88	15	143
ASHBURNHAM ¼	0	0	0	3	46	14	1	64
3,834 YTD	0	0	0	3	70	25	3	101
ASHLAND ¼	0	1	2	0	21	64	3	91
8,905 YTD	0	1	2	1	33	102	10	149
AVON *¼	0	0	0	0	7	12	2	21
5,315 *YTD	0	0	1	1	17	31	11	61
AYER ¼	0	1	0	1	27	41	8	78
7,527 YTD	0	2	1	5	51	90	20	169

CITY /TOWN by groups of population		1a. MURDER, NON-NEGLIGENT MANSLAUGHTER	2. FORCIBLE RAPE	3. ROBBERY	4. AGGRAVATED ASSAULT	5. BURGLARY, BREAKING or ENTERING	6. LARCENY-THEFT	7. MOTOR VEHICLE THEFT	(9) CRIME INDEX TOTAL
BARRE	¼	0	0	0	0	13	3	1	17
3,983	YTD	0	0	1	2	17	8	1	29
BELCHERTOWN	¼	0	1	0	0	23	17	3	44
6,361	YTD	0	1	1	0	46	21	5	74
BLACKSTONE	¼	X	X	X	X	X	X	X	X
6,706	YTD	X	X	X	X	X	X	X	X
BOXBOROUGH	¼	0	0	0	1	11	15	5	32
2,642	YTD	0	0	0	6	18	31	6	61
BOXFORD	¼	0	0	0	0	24	23	1	48
4,091	YTD	0	0	0	0	42	41	1	84
BOYLSTON	¼	0	0	1	0	13	13	1	28
2,833	YTD	0	0	2	2	19	25	3	51
BREWSTER	¼	0	0	0	1	21	43	4	69
3,709	YTD	0	0	1	1	46	69	5	122
CARLISLE	¼	0	0	0	1	10	12	0	23
3,100	YTD	0	0	0	1	15	21	0	37
CARVER	¼	0	0	0	0	34	24	1	59
4,280	YTD	0	0	0	1	83	50	2	136
CHARLTON	¼	0	0	0	1	10	11	2	24
5,598	YTD	0	0	0	2	22	24	5	53
CHATHAM	¼	0	0	1	1	37	77	5	121
6,027	YTD	0	0	2	1	77	121	8	209
CHESHIRE	¼	0	0	0	0	1	6	1	8
3,199	YTD	0	0	0	0	8	9	5	22
COHASSET	¼	0	0	0	2	20	37	2	61
7,085	YTD	0	0	0	2	41	56	5	104
DALTON	¼	0	0	0	2	11	14	2	29
7,504	YTD	0	0	0	2	19	27	4	52
DEERFIELD	¼	X	X	X	X	X	X	X	X
4,255	YTD	X	X	X	X	X	X	X	X
DENNIS	¼	0	0	0	16	80	63	8	167
7,709	YTD	0	1	0	28	181	85	14	309
DIGHTON	¼	0	0	0	0	9	14	3	26
5,076	YTD	0	0	2	3	21	22	7	55
DOUGLAS	¼	0	1	0	1	14	16	3	35
3,174	YTD	0	1	0	2	19	25	3	50
DOVER	¼	0	0	0	1	11	9	4	25
4,614	YTD	0	0	0	2	23	14	7	46
DUDLEY	¼	0	0	0	0	9	4	1	14
8,033	YTD	0	0	1	0	25	12	1	39
E. BRIDGEWATER	¼	0	0	0	0	22	67	11	100
9,485	*YTD	0	1	1	0	28	76	18	124

CITY /TOWN by groups of population		1a. MURDER, NON-NEGLIGENT MANSLAUGHTER	2. FORCIBLE RAPE	3. ROBBERY	4. AGGRAVATED ASSAULT	5. BURGLARY, BREAKING or ENTERING	6. LARCENY-THEFT	7. MOTOR VEHICLE THEFT	CRIME INDEX TOTAL
EASTHAM	¼	X	X	X	X	X	X	X	X
3,069	YTD	X	X	X	X	X	X	X	X
ESSEX	¼	0	0	0	4	16	20	6	46
2,872	YTD	0	0	0	4	31	30	7	72
FREETOWN	¼	0	1	0	2	12	12	3	30
4,478	YTD	0	1	0	3	26	26	4	60
GEORGETOWN	¼	0	0	0	0	8	2	2	12
5,367	YTD	0	0	0	0	15	15	8	38
GRANBY	¼	X	X	X	X	X	X	X	X
5,609	YTD	X	X	X	X	X	X	X	X
G. BARRINGTON	¼	X	X	X	X	X	X	X	X
7,630	*YTD	0	0	0	6	14	27	1	48
GROTON	¼	0	0	0	1	15	22	0	38
5,463	YTD	0	0	2	3	28	36	2	71
GROVELAND	¼	0	0	0	0	8	11	6	25
5,460	*YTD	0	0	0	1	12	23	8	44
HADLEY	¼	0	0	0	0	6	16	0	22
4,161	YTD	0	2	1	1	15	40	9	68
HALIFAX	¼	X	X	X	X	X	X	X	X
3,965	YTD	X	X	X	X	X	X	X	X
HAMILTON	¼	0	0	0	1	4	26	1	32
6,675	YTD	0	0	0	2	6	40	1	49
HAMPDEN	¼	0	0	0	1	6	41	6	54
4,751	YTD	0	0	1	2	16	59	9	87
HANSON	¼	X	X	X	X	X	X	X	X
8,012	YTD	X	X	X	X	X	X	X	X
HARVARD	¼	0	0	0	0	6	18	4	28
3,514	YTD	0	0	0	1	8	27	4	40
HARWICH	¼	0	0	0	4	34	66	6	110
7,756	YTD	0	0	1	6	93	98	6	204
HATFIELD	¼	0	0	0	0	0	0	0	0
3,090	YTD	0	0	0	0	0	0	1	1
HOPEDALE	¼	0	0	0	1	3	4	1	9
4,014	YTD	0	0	1	1	4	12	5	23
HOPKINTON	¼	0	0	1	0	10	30	4	45
6,089	YTD	0	0	1	3	27	43	4	78
KINGSTON	¼	0	0	1	4	27	42	13	87
6,776	YTD	0	0	2	5	46	59	25	137
LAKEVILLE	¼	0	0	0	1	34	18	5	58
4,905	YTD	1	0	1	2	56	32	10	102
LANCASTER	¼	0	0	0	1	13	33	0	47
6,225	YTD	0	0	0	2	23	52	3	80

CITY /TOWN by groups of population		1a. MURDER, NON-NEGLIGENT MANSLAUGHTER	2. FORCIBLE RAPE	3. ROBBERY	4. AGGRAVATED ASSAULT	5. BURGLARY, BREAKING or ENTERING	6. LARCENY-THEFT	7. MOTOR VEHICLE THEFT	(11) CRIME INDEX TOTAL
LANESBORO	¼	X	X	X	X	X	X	X	X
3,237	YTD	0	0	0	0	6	0	1	7
LEE	¼	0	0	0	3	18	25	9	55
6,319	YTD	0	0	0	4	32	55	12	103
LENOX	¼	0	0	0	0	20	15	6	41
5,875	YTD	0	0	1	2	29	28	10	70
LINCOLN	¼	0	0	0	0	13	21	2	36
7,704	YTD	0	0	0	1	22	37	5	65
LITTLETON	¼	0	0	0	1	9	7	2	19
6,629	YTD	0	0	1	1	21	18	4	45
LUNENBURG	¼	0	0	0	3	22	45	5	75
7,577	YTD	0	0	0	11	38	85	15	149
MANCHESTER	¼	0	0	0	0	11	25	3	39
5,226	YTD	0	0	1	0	23	48	10	82
MARION	¼	0	0	1	1	30	39	2	73
3,764	YTD	0	0	1	2	41	54	2	100
MASHPEE	¼	0	1	0	0	63	38	11	113
4,000	YTD	0	1	1	1	142	66	26	237
MATTAPOISETT	*¼	0	0	0	5	13	13	2	33
5,376	*YTD	0	0	1	7	27	24	4	63
MAYNARD	¼	0	0	0	17	23	60	12	112
9,901	YTD	0	2	4	33	42	100	19	200
MEDWAY	¼	0	0	0	0	10	25	8	43
8,166	YTD	0	0	1	0	16	39	14	70
MENDON	¼	0	0	0	0	16	10	2	28
2,714	YTD	0	1	0	0	26	17	2	46
MERRIMAC	¼	0	0	0	2	20	35	11	68
4,202	YTD	0	0	1	5	27	49	13	95
MIDDLETON	¼	0	0	0	6	18	45	10	79
4,032	YTD	0	1	0	6	23	61	22	113
MILLIS	¼	0	0	0	1	7	24	3	35
6,505	YTD	0	0	0	1	10	35	4	50
MONSON	¼	X	X	X	X	X	X	X	X
7,376	YTD	X	X	X	X	X	X	X	X
MONTAGUE	¼	0	0	0	2	20	61	8	91
8,921	YTD	0	0	3	2	39	81	8	133
NAHANT	¼	0	0	0	0	8	13	1	22
4,179	YTD	0	0	0	0	16	20	4	40
NANTUCKET	¼	0	1	0	1	34	75	7	118
4,421	YTD	0	1	0	1	66	95	13	176
NEWBURY	¼	0	1	0	2	14	23	3	43
4,026	YTD	0	1	0	2	31	36	4	74

CITY /TOWN by groups of population	1a. MURDER, NON-NEGLIGENT MANSLAUGHTER	2. FORCIBLE RAPE	3. ROBBERY	4. AGGRAVATED ASSAULT	5. BURGLARY, BREAKING or ENTERING	6. LARCENY-THEFT	7. MOTOR VEHICLE THEFT	CRIME INDEX TOTAL
NORFOLK ¼	0	0	0	0	26	24	1	51
4,744 YTD	0	0	0	0	42	52	5	99
N. BROOKFIELD ¼	X	X	X	X	X	X	X	X
4,150 *YTD	0	0	0	0	6	9	0	15
NORTHBOROUGH ¼	1	1	1	3	18	68	21	113
9,414 YTD	1	1	1	9	48	95	26	181
NORWELL ¼	X	X	X	X	X	X	X	X
8,999 YTD	X	X	X	X	X	X	X	X
ORANGE ¼	0	0	0	0	19	31	3	53
6,443 YTD	0	0	1	0	37	55	4	97
ORLEANS ¼	0	0	0	1	22	55	6	84
4,329 YTD	0	0	0	6	34	77	3	125
PAXTON ¼	0	0	0	0	3	8	0	11
3,684 YTD	0	1	0	2	9	23	4	39
PEPPERELL ¼	0	0	0	0	15	39	7	61
7,200 YTD	0	1	0	4	29	57	7	98
PLAINVILLE ¼	0	0	0	0	7	24	1	32
5,047 YTD	0	0	0	0	11	45	2	58
PROVINCETOWN ¼	0	2	1	11	43	78	5	140
3,947 YTD	0	3	2	24	68	106	8	211
RAYNHAM ¼	0	0	1	20	40	82	40	183
7,032 YTD	0	1	2	20	70	126	60	279
REHOBOTH ¼	0	0	0	0	23	22	1	46
6,994 YTD	0	0	0	0	32	31	3	66
ROCKPORT ¼	0	0	2	0	20	35	5	62
5,718 YTD	0	0	2	0	26	48	7	83
ROWLEY ¼	0	0	0	0	12	12	3	27
3,084 YTD	0	0	0	2	28	25	5	60
RUTLAND ¼	0	0	0	0	5	6	1	12
3,266 YTD	0	0	1	0	8	13	7	29
SALISBURY ¼	0	0	0	4	9	95	30	188
4,965 YTD	0	0	1	7	78	125	40	251
SANDWICH ¼	0	1	0	7	25	75	7	115
6,281 YTD	0	1	0	9	46	129	9	194
SHEFFIELD ¼	0	0	0	3	3	12	1	19
2,723 YTD	0	0	0	4	5	23	1	33
SHERBORN ¼	X	X	X	X	X	X	X	X
4,116 YTD	X	X	X	X	X	X	X	X
SHIRLEY ¼	0	0	0	12	19	23	5	59
4,998 YTD	0	1	0	19	30	56	13	119
SOUTHAMPTON ¼	0	0	0	2	6	2	4	14
3,770 YTD	0	0	0	2	13	6	4	25

CITY /TOWN by groups of population	1a. MURDER, NON-NEGLIGENT MANSLAUGHTER	2. FORCIBLE RAPE	3. ROBBERY	4. AGGRAVATED ASSAULT	5. BURGLARY, BREAKING or ENTERING	6. LARCENY-THEFT	7. MOTOR VEHICLE THEFT	(13) CRIME INDEX TOTAL
SOUTHBOROUGH ¼	0	0	1	2	16	36	3	58
5,921 YTD	0	0	2	2	27	46	11	88
SOUTHWICK ¼	0	0	0	0	16	27	7	50
6,274 YTD	0	0	0	0	34	52	13	99
SPENCER ¼	0	0	0	2	21	17	8	48
8,966 YTD	0	0	1	8	36	26	19	90
STERLING ¼	0	0	0	0	16	7	0	23
4,337 YTD	0	0	0	0	28	16	5	49
STOW ¼	0	0	0	2	6	15	0	23
4,056 YTD	0	0	0	4	14	26	1	45
STURBRIDGE ¼	0	0	0	0	6	20	2	28
5,522 YTD	0	0	1	1	13	36	3	54
SUNDERLAND ¼	0	0	2	0	10	10	1	23
2,763 YTD	0	0	2	0	22	20	2	46
SUTTON ¼	0	0	0	4	6	24	5	39
4,688 YTD	0	0	0	4	21	47	13	85
TEMPLETON ¼	0	0	0	2	29	23	4	58
6,079 YTD	0	0	1	3	66	29	6	105
TISBURY ¼	0	0	0	0	2	52	6	60
2,754 YTD	0	0	0	0	7	66	15	88
TOPSFIELD ¼	0	0	0	1	15	56	3	75
5,980 YTD	0	0	0	2	23	86	3	114
TOWNSEND ¼	0	0	0	0	15	14	2	31
4,358 YTD	0	0	0	0	27	31	8	66
TYNGSBOROUGH ¼	0	1	0	4	19	25	5	54
4,280 YTD	0	1	0	7	36	54	10	108
UPTON ¼	0	0	1	1	12	9	3	26
3,777 YTD	0	0	1	2	36	20	4	63
UXBRIDGE ¼	X	X	X	X	X	X	X	X
8,528 *YTD	0	0	2	11	12	32	5	62
WARE ¼	0	0	0	0	7	23	1	31
9,083 YTD	0	0	0	3	14	43	2	62
WARREN ¼	0	0	0	2	18	17	0	37
3,710 *YTD	0	0	0	2	18	17	0	37
WENHAM ¼	0	0	0	0	6	33	6	45
3,905 YTD	0	0	0	0	8	36	6	50
WEST BOYLSTON ¼	0	0	0	0	7	26	4	37
6,284 YTD	0	0	0	1	9	41	8	59
W. BRIDGEWATER¼	0	0	4	9	22	82	8	125
6,429 YTD	0	0	5	10	40	117	13	185
W. BROOKFIELD*¼	0	0	1	0	11	5	1	18
2,710 *YTD	0	0	1	0	11	5	1	18

CITY /TOWN by groups of population	1a. MURDER, NON-NEGLIGENT MANSLAUGHTER	2. FORCIBLE RAPE	3. ROBBERY	4. AGGRAVATED ASSAULT	5. BURGLARY, BREAKING or ENTERING	6. LARCENY-THEFT	7. MOTOR VEHICLE THEFT	CRIME INDEX TOTAL
WEST NEWBURY ¼	0	0	0	0	1	18	1	20
2,626 YTD	0	0	0	1	6	24	1	32
WESTMINSTER *¼	0	0	0	0	10	4	1	15
4,364 *YTD	0	0	0	0	24	40	5	69
WILLIAMSTOWN ¼	0	0	0	0	21	29	1	51
8,241 YTD	0	0	0	0	36	59	1	96
WINCHENDON ¼	X	X	X	X	X	X	X	X
6,855 *YTD	0	1	0	6	6	5	4	22
WRENTHAM ¼	0	1	0	2	26	41	5	75
6,200 YTD	0	1	1	7	64	91	11	175
- under 2,500								
ALFORD ¼	X	X	X	X	X	X	X	X
337 YTD	X	X	X	X	X	X	X	X
ASHBY ¼	0	0	0	0	16	5	0	21
2,348 YTD	0	0	0	0	26	11	0	37
ASHFIELD ¼	0	0	0	0	2	4	0	6
1,420 YTD	0	0	0	1	5	5	0	11
BECKET ¼	0	0	0	0	2	0	0	2
1,153 YTD	0	1	0	0	11	0	0	12
BERKLEY ¼	X	X	X	X	X	X	X	X
2,300 YTD	X	X	X	X	X	X	X	X
BERLIN ¼	0	0	0	0	5	14	1	20
2,280 YTD	0	0	0	0	9	23	2	34
BERNARDSTON ¼	0	0	0	1	3	10	0	14
1,776 YTD	0	0	0	3	4	20	1	28
BLANDFORD ¼	X	X	X	X	X	X	X	X
954 *YTD	0	0	0	0	1	0	0	1
BOLTON ¼	0	0	1	0	13	10	1	25
2,427 YTD	0	0	1	0	13	15	2	31
BRIMFIELD ¼	0	0	0	0	0	3	0	3
2,170 YTD	0	0	0	0	0	3	0	3
BROOKFIELD ¼	0	0	0	0	4	2	1	7
2,175 YTD	0	0	0	2	14	3	2	21
BUCKLAND ¼	0	0	0	0	0	4	0	4
1,889 YTD	0	0	0	0	2	5	0	7
CHARLEMONT ¼	X	X	X	X	X	X	X	X
1,050 YTD	X	X	X	X	X	X	X	X
CHESTER ¼	0	0	0	0	0	0	0	0
1,114 YTD	0	0	0	0	0	0	0	0

CITY /TOWN by groups of population	1a. MURDER, NON-NEGLIGENT MANSLAUGHTER	2. FORCIBLE RAPE	3. ROBBERY	4. AGGRAVATED ASSAULT	5. BURGLARY, BREAKING or ENTERING	6. LARCENY-THEFT	7. MOTOR VEHICLE THEFT	CRIME INDEX TOTAL
CHESTERFIELD ¼	X	X	X	X	X	X	X	X
887 YTD	X	X	X	X	X	X	X	X
CHILMARK ¼	X	X	X	X	X	X	X	X
401 YTD	X	X	X	X	X	X	X	X
CLARKSBURG ¼	0	0	0	2	5	1	2	10
2,000 YTD	0	0	0	3	9	1	2	15
COLRAIN ¼	X	X	X	X	X	X	X	X
1,493 YTD	X	X	X	X	X	X	X	X
CONWAY ¼	0	0	0	0	0	1	0	1
1,152 YTD	0	0	0	0	2	2	0	4
CUMMINGTON ¼	X	X	X	X	X	X	X	X
651 *YTD	0	0	0	0	2	0	0	2
DUNSTABLE *¼	0	0	0	0	0	2	0	2
1,534 *YTD	0	0	0	0	5	2	0	7
E. BROOKFIELD ¼	0	0	0	0	4	2	0	6
1,900 YTD	0	0	0	0	5	2	0	7
EDGARTOWN ¼	X	X	X	X	X	X	X	X
2,141 YTD	0	0	0	0	9	0	1	10
EGREMONT ¼	X	X	X	X	X	X	X	X
1,220 YTD	X	X	X	X	X	X	X	X
ERVING ¼	0	0	0	0	4	1	4	9
1,308 YTD	0	0	0	0	8	7	4	19
FLORIDA ¼	X	X	X	X	X	X	X	X
720 YTD	X	X	X	X	X	X	X	X
GAY HEAD ¼	0	0	0	0	5	0	0	5
146 YTD	0	0	0	0	5	0	0	5
GILL ¼	0	0	0	0	0	0	0	0
1,276 YTD	0	0	0	0	0	0	0	0
GOSHEN ¼	X	X	X	X	X	X	X	X
621 YTD	X	X	X	X	X	X	X	X
GOSNOLD ¼	X	X	X	X	X	X	X	X
100 YTD	X	X	X	X	X	X	X	X
GRANVILLE ¼	X	X	X	X	X	X	X	X
1,183 *YTD	0	0	0	0	0	1	2	3
HANCOCK ¼	X	X	X	X	X	X	X	X
697 YTD	X	X	X	X	X	X	X	X
HARDWICK ¼	0	0	0	1	6	8	1	16
2,172 YTD	0	0	0	1	9	10	1	21
HAWLEY ¼	X	X	X	X	X	X	X	X
267 YTD	X	X	X	X	X	X	X	X
HEATH ¼	0	0	0	0	29	4	0	33
423 YTD	0	0	0	0	29	5	0	34

CITY /TOWN by groups of population	1a. MURDER, NON-NEGLIGENT MANSLAUGHTER	2. FORCIBLE RAPE	3. ROBBERY	4. AGGRAVATED ASSAULT	5. BURGLARY, BREAKING or ENTERING	6. LARCENY-THEFT	7. MOTOR VEHICLE THEFT	CRIME INDEX TOTAL
HINSDALE ¼	0	0	0	0	2	0	0	2
1,749 YTD	0	0	0	0	5	0	0	5
HOLLAND ¼	0	0	0	0	5	0	0	5
1,347 YTD	0	0	0	2	7	0	0	9
HUBBARDSTON ¼	0	0	0	0	10	2	0	12
1,647 YTD	0	1	0	0	14	2	0	17
HUNTINGTON ¼	0	0	0	0	0	0	0	0
1,730 YTD	0	0	0	0	1	0	0	1
LEVERETT ¼	0	0	0	0	0	0	0	0
1,281 YTD	0	0	0	0	2	1	0	3
LEYDEN ¼	0	0	0	0	1	1	0	2
452 YTD	0	0	0	0	2	1	1	4
MIDDLEFIELD ¼	X	X	X	X	X	X	X	X
307 YTD	X	X	X	X	X	X	X	X
MILLVILLE ¼	X	X	X	X	X	X	X	X
1,744 YTD	X	X	X	X	X	X	X	X
MONROE ¼	0	0	0	0	0	0	0	0
186 YTD	0	0	0	0	0	0	0	0
MONTEREY ¼	0	0	0	0	0	0	0	0
758 YTD	0	0	0	0	2	0	0	2
MONTGOMERY ¼	X	X	X	X	X	X	X	X
600 YTD	X	X	X	X	X	X	X	X
MT. WASHINGTON ¼	X	X	X	X	X	X	X	X
78 YTD	X	X	X	X	X	X	X	X
NEW ASHFORD ¼	X	X	X	X	X	X	X	X
160 YTD	X	X	X	X	X	X	X	X
NEW BRAINTREE ¼	X	X	X	X	X	X	X	X
700 *YTD	0	0	0	0	0	1	1	2
NEW MARLBORO ¼	X	X	X	X	X	X	X	X
1,087 YTD	X	X	X	X	X	X	X	X
NEW SALEM ¼	X	X	X	X	X	X	X	X
643 YTD	X	X	X	X	X	X	X	X
NORTHFIELD ¼	0	0	0	0	2	8	0	10
2,470 YTD	0	0	0	1	6	15	0	22
OAK BLUFFS ¼	0	0	0	0	5	4	2	11
1,724 YTD	0	0	0	0	5	4	2	11
OAKHAM ¼	0	0	0	1	1	3	1	6
846 YTD	0	0	0	2	2	5	5	14
OTIS *¼	0	0	0	0	28	4	0	32
898 *YTD	0	0	0	0	28	4	0	32
PELHAM ¼	0	0	0	0	3	0	1	4
1,153 YTD	0	0	0	0	4	0	1	5

CITY /TOWN by groups of population		1a. MURDER, NON-NEGLIGENT MANSLAUGHTER	2. FORCIBLE RAPE	3. ROBBERY	4. AGGRAVATED ASSAULT	5. BURGLARY, BREAKING or ENTERING	6. LARCENY-THEFT	7. MOTOR VEHICLE THEFT	CRIME INDEX TOTAL
PERU	¼	X	X	X	X	X	X	X	X
464	YTD	X	X	X	X	X	X	X	X
PETERSHAM	¼	0	0	0	0	5	2	0	7
1,099	YTD	0	0	0	0	8	2	0	10
PHILLIPSTON	¼	0	0	0	0	11	1	0	12
962	YTD	0	0	0	0	24	2	0	26
PLAINFIELD	¼	X	X	X	X	X	X	X	X
366	YTD	X	X	X	X	X	X	X	X
PLYMPTON	¼	0	0	0	0	10	7	0	17
1,679	YTD	0	0	0	0	13	11	4	28
PRINCETON	¼	0	0	0	0	6	2	0	8
2,072	YTD	0	1	0	0	12	7	1	21
RICHMOND	¼	0	0	0	0	4	0	0	4
1,689	YTD	0	0	0	0	6	0	0	6
ROCHESTER	¼	0	0	1	1	7	2	0	11
2,284	YTD	0	0	1	1	17	6	7	32
ROWE	¼	0	0	0	0	9	1	0	10
313	YTD	0	0	0	0	9	2	0	11
ROYALSTON	¼	X	X	X	X	X	X	X	X
878	YTD	X	X	X	X	X	X	X	X
RUSSELL	¼	X	X	X	X	X	X	X	X
1,580	YTD	X	X	X	X	X	X	X	X
SANDISFIELD	¼	X	X	X	X	X	X	X	X
660	YTD	X	X	X	X	X	X	X	X
SAVOY	¼	X	X	X	X	X	X	X	X
467	YTD	X	X	X	X	X	X	X	X
SHELBURNE	¼	0	0	0	0	0	2	0	2
1,976	YTD	0	0	0	0	1	6	0	7
SHUTESBURY	¼	0	0	0	0	2	0	0	2
790	YTD	0	0	0	1	2	0	0	3
STOCKBRIDGE	¼	0	0	0	0	2	0	0	2
2,228	YTD	0	0	0	0	3	0	1	4
TOLLAND	¼	0	0	0	0	0	0	0	0
215	YTD	0	0	0	0	0	0	0	0
TRURO	¼	0	0	0	3	6	16	0	25
1,260	YTD	0	0	0	3	11	19	0	33
TYRINGHAM	¼	X	X	X	X	X	X	X	X
328	YTD	X	X	X	X	X	X	X	X
WALES	¼	X	X	X	X	X	X	X	X
1,033	*YTD	0	0	0	0	0	0	0	0
WARWICK	¼	X	X	X	X	X	X	X	X
582	YTD	X	X	X	X	X	X	X	X

CITY /TOWN by groups of population	1a. MURDER, NON-NEGLIGENT MANSLAUGHTER	2. FORCIBLE RAPE	3. ROBBERY	4. AGGRAVATED ASSAULT	5. BURGLARY, BREAKING or ENTERING	6. LARCENY-THEFT	7. MOTOR VEHICLE THEFT	CRIME INDEX TOTAL
WASHINGTON ¼	0	0	0	0	2	0	0	2
486 YTD	0	0	0	0	2	0	0	2
WELLFLEET ¼	0	0	0	0	40	32	8	80
1,973 YTD	0	0	0	0	65	51	8	124
WENDELL ¼	X	X	X	X	X	X	X	X
631 YTD	X	X	X	X	X	X	X	X
W. STOCKBRIDGE ¼	X	X	X	X	X	X	X	X
1,355 YTD	X	X	X	X	X	X	X	X
WEST TISBURY *¼	0	0	0	0	2	2	0	4
685 *YTD	0	0	0	0	9	5	1	15
WESTHAMPTON ¼	0	0	0	0	1	1	2	4
946 YTD	0	0	0	0	6	3	2	11
WHATELY ¼	X	X	X	X	X	X	X	X
1,171 YTD	X	X	X	X	X	X	X	X
WILLIAMSBURG ¼	X	X	X	X	X	X	X	X
2,292 YTD	X	X	X	X	X	X	X	X
WINDSOR ¼	X	X	X	X	X	X	X	X
569 YTD	X	X	X	X	X	X	X	X
WORTHINGTON ¼	0	0	0	0	0	1	0	1
810 YTD	0	0	0	0	0	2	0	2
CITY / TOWN ¼ T O T A L	42	297	1,983	3,034	19,379	33,505	15,287	73,527
YTD 5,804,011	84	520	4,340	5,614	38,318	57,886	29,543	136,305
STATE AGENCIES ********** by County	SYMBOL GUIDE: 'X' = NON-PARTICIPATING AGENCY OR NO REPORTS THIS PERIOD '*' = INCOMPLETE REPORT(S) FOR THE REPORTING PERIOD(S) '¼' = INDEX CRIME FIGURES FOR THE QUARTERLY PERIOD (APRIL-JUNE 1977) 'YTD' = YEAR TO DATE TOTAL FIGURE (JANUARY-JUNE 1977)							
ATTORNEY GENERALS OFFICE Suffolk (SP) ¼	0	0	0	0	0	0	0	0
YTD	0	0	0	0	0	0	0	0
CAPITOL POLICE Suffolk ¼	X	X	X	X	X	X	X	X
YTD	X	X	X	X	X	X	X	X

CITY /TOWN by groups of population		1a. MURDER, NON-NEGLIGENT MANSLAUGHTER	2. FORCIBLE RAPE	3. ROBBERY	4. AGGRAVATED ASSAULT	5. BURGLARY, BREAKING or ENTERING	6. LARCENY-THEFT	7. MOTOR VEHICLE THEFT	CRIME INDEX TOTAL
MASSACHUSETTS STATE POLICE									
Barnstable	¼	0	0	2	2	1	3	2	10
	YTD	0	0	3	3	7	9	6	28
Berkshire	¼	1	0	0	1	35	17	6	60
	YTD	1	0	1	4	66	100	9	181
Bristol	¼	0	0	1	1	1	11	11	25
	YTD	0	1	2	3	2	26	24	58
Dukes	¼	0	0	0	0	1	1	1	3
	YTD	0	0	0	1	3	1	2	7
Essex	¼	0	0	1	2	0	4	1	8
	YTD	0	0	1	6	0	5	3	15
Franklin	¼	0	0	1	0	31	15	3	50
	YTD	0	1	1	1	49	30	5	87
Hampden	¼	0	0	0	1	23	11	1	36
	YTD	0	1	0	3	30	16	3	53
Hampshire	¼	0	0	0	0	10	9	3	22
	YTD	0	0	0	1	33	12	3	49
Middlesex	¼	0	0	2	1	0	3	6	12
	YTD	0	0	3	7	4	11	10	35
Nantucket	¼	(See	P.D. Nantucket	Report)					
	YTD								
Norfolk	¼	0	0	1	3	0	2	12	18
	YTD	0	0	1	7	0	3	27	38
Plymouth	¼	0	1	0	0	5	3	15	24
	YTD	0	1	1	1	9	8	39	59
Suffolk	¼	0	2	1	8	3	55	31	100
	YTD	2	5	3	31	13	69	57	180
Worcester	¼	0	4	0	4	6	10	21	45
	YTD	0	7	4	9	13	20	37	90
T O T A L S (SP)	¼	1	7	9	23	116	144	113	413
	YTD	3	16	20	77	229	310	225	880
M B T A POLICE *operational counties only									
Middlesex	¼	0	0	0	0	0	0	0	0
	YTD	0	0	0	0	0	0	0	0
Norfolk	¼	0	0	0	0	0	0	0	0
	YTD	0	0	0	0	0	0	0	0

CITY /TOWN by groups of population	1a. MURDER, NON-NEGLIGENT MANSLAUGHTER	2. FORCIBLE RAPE	3. ROBBERY	4. AGGRAVATED ASSAULT	5. BURGLARY, BREAKING or ENTERING	6. LARCENY-THEFT	7. MOTOR VEHICLE THEFT	CRIME INDEX TOTAL
M B T A POLICE continued:								
Suffolk ¼	0	0	72	44	23	179	9	327
YTD	0	2	131	106	56	479	17	791
T O T A L S ¼	0	0	72	44	23	179	9	327
YTD	0	2	131	106	56	479	17	791
METROPOLITAN DISTRICT POLICE ¼	X	X	X	X	X	X	X	X
*YTD	2	0	0	0	0	0	0	2
REGISTRY OF MOTOR VEHICLES Special Invest. ¼	X	X	X	X	X	X	X	X
YTD	X	X	X	X	X	X	X	X
COMMONWEALTH OF MASSACHUSETTS GRAND TOTAL CRIME INDEX ¼	43	304	2,064	3,101	19,518	33,828	15,409	74,267
YTD	89	538	4,491	5,797	38,603	58,675	29,785	137,978
CAMPUS AND UNIVERSITY POLICE DEPARTMENTS alphabetically								
UNIVERSITY OF MASSACHUSETTS POLICE								
Amherst ¼	X	X	X	X	X	X	X	X
Hampshire *YTD	0	1	0	4	38	177	6	226
Boston ¼	0	0	0	2	11	30	1	44
Suffolk YTD	0	0	0	2	23	72	4	101
WORCESTER ¼	0	0	0	7	12	5	5	29
STATE COLL. YTD	0	0	0	15	22	10	5	52
Worcester								
CAMPUS & UNIV. ¼	0	0	0	9	23	35	6	73
T O T A L YTD	0	1	0	21	83	259	15	379

FIRST CLASS MAIL

THE COMMONWEALTH OF MASSACHUSETTS

OFFICE OF
COMMISSIONER OF PUBLIC SAFETY
RETURN IN 5 DAYS IF NOT CALLED FOR, TO
1010 COMMONWEALTH AVE., BOSTON 02215

3700083

STATE LIBRARY
COMM OF MASSACHUSETTS
STATE HOUSE
BOSTON MASS 02133

MASS. TS[illegible] B:977/3rd

Massachusetts

FOR RELEASE:
NOVEMBER 15, 1977
0900 HOURS EST

U OF [illegible] GOVERNMENT DOCUMENTS COLLECTION

UNIFORM CRIME REPORT

John F. Kehoe, Jr.
Commissioner

QUARTERLY CRIME INDEX
JULY - SEPTEMBER 1977

PUBLISHED BY THE MASSACHUSETTS DEPARTMENT OF PUBLIC SAFETY
PUBLICATION NUMBER 9649-1500-9-4-77
APPROVED BY ALFRED C. HOLLAND, STATE PURCHASING AGENT

The Commonwealth of Massachusetts

Department of Public Safety
CRIME REPORTING UNIT
1010 COMMONWEALTH AVENUE
BOSTON, MASSACHUSETTS

FOR RELEASE
NOVEMBER 15, 1977
0900 HOURS EST

John F. Kehoe, Jr.
Commissioner

FURTHER INFO: MRS. RITA M. MILLS
SENIOR METHODS & SYSTEMS ANALYST
617 566-4500 Ext. 344-345

N E W S R E L E A S E

THE MASSACHUSETTS CRIME REPORTING UNIT, DEPARTMENT OF PUBLIC SAFETY, ANNOUNCED IN ITS THIRD QUARTER UNIFORM CRIME REPORT FOR 1977 THAT 218,259 CRIME INDEX OFFENSES WERE REPORTED OR MADE KNOWN TO MASSACHUSETTS LAW ENFORCEMENT AGENCIES DURING THE JANUARY - SEPTEMBER, 1977, PERIOD. SERIOUS CRIME REPORTED IN THE SIX LARGEST CITIES IN THE COMMONWEALTH DECREASED 17.0 % OVERALL DURING THE FIRST NINE MONTHS OF 1977 WHEN COMPARED WITH THE SAME REPORTING PERIOD OF 1976. THE 17.0 % DECREASE IN THE CRIME INDEX WAS COMPILED AFTER ANALYSIS OF CRIME REPORTS SUBMITTED TO THE CRIME REPORTING UNIT FROM BOSTON, CAMBRIDGE, FALL RIVER, NEW BEDFORD, SPRINGFIELD AND WORCESTER OVER THE JANUARY - SEPTEMBER ,REPORTING PERIOD. CONSIDERING THE SIX LARGEST CITIES AS A WHOLE, THE JANUARY THROUGH SEPTEMBER, 1977, REPORT SHOWED A TOTAL OF 96,284 SERIOUS CRIMES REPORTED TO POLICE IN 1976 AND 79,952 SERIOUS CRIMES REPORTED IN 1977. THESE TWO FIGURES ACCOUNTED FOR THE 17.0 % DECREASE IN THE CRIME INDEX. THE SEVEN CRIMES FOR THE NINE MONTH PERIOD BROKE DOWN INTO THE FOLLOWING PERCENTAGES:

MURDER	-25.5%	FORCIBLE RAPE	+9.8%
ROBBERY	-17.4%	AGGRAVEATED ASSAULT	- .6%
BURGLARY	-20.9%	LARCENY-THEFT	-14.3%
		MOTOR VEHICLE THEFT	-19.3%

A FURTHER ANALYSIS OF THE 1977 CRIME STATISTICS FOR THE SIX MASSACHUSETTS CITIES OVER 100,000 IN POPULATION REVEALED THAT VIOLENT CRIME FELL 9.6% AND NON VIOLENT (PROPERTY) CRIME WAS DOWN 17.9% WHEN COMPARED TO 1976 CRIME STATISTICS.

OF THE 218,259 (STATE TOTAL) CRIME INDEX OFFENSES REPORTED TO THE CRIME REPORTING UNIT BY APPROXIMATELY 376 LOCAL AND STATE LAW ENFORCEMENT AGENCIES 17,227 OR 7.9% WERE CRIMES OF VIOLENCE (HOMICIDE, FORCIBLE RAPE, AGGRAVATED ASSAULT AND ROBBERY) AND 201,032 OR 92.1% WERE PROPERTY CRIMES (BURGLARY, LARCENY-THEFT AND MOTOR VEHICLE THEFT). 131 HOMICIDES OCCURED IN THE COMMONWEALTH DURING THE NINE MONTH REPORTING PERIOD OF 1977. THE OTHER SIX INDEX OFFENSES BROKE DOWN INTO THE FOLLOWING VOLUME AND PERCENTAGE FIGURES:

CRIME	TOTAL INDEX NUMBER	% OF TOTAL
FORCIBLE RAPE	873	.4%
ROBBERY	6,756	3.1%
AGGRAVATED ASSAULT	9,467	4.3%
BURGLARY	60,936	27.9%
LARCENY-THEFT	94,980	43.5%
MOTOR VEHICLE THEFT	45,116	20.7%

THE MASSACHUSETTS "CRIME CLOCK AVERAGE", BASED ON THE UNIFORM CRIME REPORTS FOR THE JANUARY - SEPTEMBER, 1977, PERIOD REVEALS ONE (1) HOMICIDE WAS COMMITTED EVERY 50 HOURS, ONE (1) FORCIBLE RAPE WAS COMMITTED EVERY 7 HOURS, 30 MINUTES, ONE ROBBERY EVERY 58 MINUTES,

ONE (1) AGGRAVATED ASSAULT EVERY 41 MINUTES, ONE (1) BURGLARY EVERY 6 MINUTES, ONE (1) LARCENY-THEFT EVERY 4 MINUTES, 6 SECONDS AND ONE (1) MOTOR VEHICLE THEFT EVERY 9 MINUTES. FURTHER ANALYSIS REVEALED ONE (1) VIOLENT CRIME WAS COMMITTED EVERY 23 MINUTES AND ONE (1) PROPERTY CRIME EVERY 2 MINUTES. OVERALL, ONE (1) CRIME IS REPORTED TO THE POLICE EVERY 1 MINUTE 48 SECONDS.

THE CITY OF BOSTON, WITH 48,341 CRIME INDEX OFFENSES, ACCOUNTED FOR 22.1% OF THE TOTAL CRIME REPORTED IN THE COMMONWEALTH, WHILE THE CITY OF CAMBRIDGE ADDED 2.5% WITH 5,386 CRIME INDEX OFFENSES. OTHER CITIES OF SIGNIFICANCE WERE:

CITY	TOTAL INDEX OFFENSES (JAN. - SEPT., 1977)	PERCENTAGE %
FALL RIVER	4,854	2.2
NEW BEDFORD	2,614	1.2
SPRINGFIELD	8,805	4.0
WORCESTER	9,952	4.6
BROCKTON	5,689	2.6
LOWELL	4,154	1.9
LYNN	4,633	2.1
QUINCY	2,929	1.3
SOMERVILLE	3,346	1.5
ALL OTHER CITIES/TOWNS	117,556	53.9

OF THE 131 HOMICIDES COMMITTED, 41 WERE BY HANDGUN, 13 WERE BY RIFLE OR SHOTGUN, 40 WERE BY KNIFE, 16 WERE COMMITTED WITH PERSONAL WEAPONS (HANDS, FISTS OR FEET), AND 21 WERE BY OTHER DANGEROUS WEAPON (BLUNT INSTRUMENT, MISSLES SUCH AS ROCKS OR STONES, ETC.) 40 OF THE HOMICIDES WERE COMMITTED IN DOMESTIC SITUATIONS (HUSBAND-WIFE ARGUMENTS, OTHER FAMILY MEMBER DISPUTES), 77 OF THE HOMICIDES WERE COMMITTED DURING THE COMMISSION OF OR WERE RELATED TO A CRIMINAL ACT AND 14

WERE COMMITTED IN CIVIL SITUATIONS (MOTOR VEHICLE ARGUMENTS, NEIGHBOR DISPUTES, ETC.). 53 OR 40.5% OF THE 131 HOMICIDES WERE COMMITTED IN THE CITY OF BOSTON. STATEWIDE THERE HAS BEEN ONE (1) POLICE OFFICER KILLED IN THE LINE OF DUTY (HOLYOKE) AND A TOTAL OF 1,604 POLICE OFFICERS HAVE BEEN ASSAULTED PERFORMING THEIR DUTIES WITH 619 OR 38.6% RECEIVING INJURIES AND 985 OR 61.4% WITHOUR INJURY. THE MAJORITY OF THE POLICE OFFICER ASSAULTS OCCURRED AFTER RESPONDING TO "DISTURBANCE CALLS" (FAMILY QUARRELS, MAN WITH A GUN, ETC.). PERSONAL WEAPONS (HANDS, FISTS AND FEET) ACCOUNTED FOR THE GREATER PERCENTAGE OF POLICE OFFICERS ASSAULTED AS REGARDS TYPE OF WEAPON USED.

*** SPECIAL NOTE TO PRESS AND NEWS MEDIA:

BEFORE EDITING CHANGES ARE PUBLISHED REGARDING THIS REPORT, PLEASE ADVISE MR. RONALD B. COBB, SUPERVISING IDENTIFICATION AGENT, CRIME REPORTING UNIT AT 617 566-4500, EXT. 305-306.

END OF NEWS RELEASE

MASSACHUSETTS UNIFORM CRIME REPORTING PROGRAM

STATISTICAL REPORT - QUARTERLY CRIME INDEX

JANUARY - SEPTEMBER, 1977

The Massachusetts Uniform Crime Reporting Program is centered around 376 local and state law enforcement agencies who submit monthly reports to the Crime Reporting Unit, Department of Public Safety.

The data presented in this report are offenses known to law enforcement agencies and represent a portion of those offenses that have actually occurred. Please note that the population for each city and town has been indicated directly beneath each city and town line (pages 1 through 18). An increase in the Uniform Crime Reports may indicate an increase due to improved detecting or reporting of crime, in addition to an actual increase of offenses.

Individuals using these TOTAL VOLUME tabulations are cautioned against drawing conclusions by making direct comparisons between cities and towns due to the existence of numerous factors which affect the amount and type of crime from place to place. It is important to remember that crime is a social problem and therefore, a concern of the entire community. The efforts of law enforcement personnel are limited to factors within their control.

Set forth below are some of the conditions which will, by type and volume, affect the crime that occurs from place to place:

- *Density and size of the community population and the metropolitan area of which it is a part.*
- *Composition of the population with reference particularly to age, sex and race.*
- *Economic status of the population.*
- *Relative stability of population, including commuters, seasonal and other transient types.*
- *Climate, including seasonal weather conditions.*
- *Educational, recreational and religious characteristics.*
- *Attitude of the public toward law enforcement problems.*

INTRODUCTION

Uniform Crime Reporting is a local, state, and national law enforcement program. This program provides a nationwide perspective of crime based on the submission of police statistics by law enforcement agencies throughout the country. The crime data is submitted to the Massachuetts Crime Reporting Unit, which administers the State Uniform Crime Reporting Program (U.C.R.), and then to the national U.C.R. program which is administered by the Federal Bureau of Investigation. The success of U.C.R. is a testimony to the dedicated and cooperative attitude of peace officers in this Nation. The information collected under the U.C.R. program should be a portion of the data a law enforcement agency compiles for its own effective and efficient operation.

PURPOSE

It is the purpose of this Massachusetts Uniform Crime Report to acknowledge the crime problem areas in Massachusetts. The presentation is designed to give a preliminary look at the extent of crime in Massachusetts and to assist local, state and national law enforcement in future efforts to combat crime.

Future reports, beginning in 1978, will contain more detailed statistical information, along with data comparable to prior periods and various areas. Thus, significant changes in crime trends will become evident through the continuous collection and periodic analysis of U.C.R. data.

The fundamental objectives of the Massachusetts UCR Program are:

1. *Inform the governor, legislature, other governmental officials, and the public as to the nature of the crime problem in Massachusetts - its magnitude and its trends.*

2. *Provide law enforcement administrators with criminal statistics for administrative and operational use.*

3. *Determine who commits crimes by age, sex, race and other attributes in order to find the proper focus for crime prevention and enforcement.*

4. *Provide base data and statistics to measure the workload and effectiveness of Massachusetts' Criminal Justice System.*

5. *Provide base data and statistics to measure the effects of prevention and deterrence programs.*

6. *Provide base data and statistics for research to improve the efficiency, effectiveness and performance of criminal justice agencies.*

7. *Provide base data to assist in the assessment of social and other causes of crime for the development of theories of criminal behavior.*

8. *Keeping the public informed as to the volume and nature of crime so they may judge and act accordingly.*

NATIONAL PROGRAM

Uniform Crime Reporting orginated in 1929 when the International Association of Chiefs of Police (I.A.C.P.) formulated the standards for the collection of crime data. On June 11, 1930, Congress approved legislation which authorized the Federal Bureau of Investigation to collect and compile nationwide crime counts. Since that time the FBI has acted as a clearinghouse for crime information. The Committee on Uniform Crime Records of the IACP continues as an advisor to the FBI in the conduct of the UCR Program.

National crime statistics are published on an annual basis by the FBI in their book entitled *Crime in the United States.* Participation by over 10,000 law enforcement agencies, either through a state program or direct submission, provides the FBI with the needed data.

STATE PROGRAM

The Massachusetts Uniform Crime Reporting Program began in June of 1976 with the recruitment and training of law enforcement agencies in the Commonwealth. Official data collection began January 1, 1977, with approximately 350 agencies participating. During the first nine months, agency participation has increased to the point that 95% + of the Commonwealth's population is covered by a participating reporting agency. At present, 376 agencies have participated in the State Program during the first 9 months of 1977.

The Crime Reporting Unit, within the Department of Public Safety, is presently funded by L.E.A.A. with approximately 10% matching State funds. However, legislation is pending in the State Legislature (House Bill 1868) which will, if adopted, permanently establish a crime reporting function within the Department of Public Safety. Passage of this legislation would ensure uniform and accurate crime reporting data. Furthermore, passage of the UCR legislation will ensure that this crime reporting data be available to the Governor, Legislature, all interested law enforcement agencies, criminal justice scholars and the citizenry of the Commonwealth.

PROGRAM OPERATION

Massachusetts' Uniform Crime Reporting Program is operating as a manual system at present. All data is collected and submitted by local law enforcement agencies to the state. The state forwards a verified copy of all data to the FBI for use in the national UCR Program. The data retained by the state is used in compiling crime reports such as this quarterly report.

Various cross checks have been built into the system to insure the most accurate report possible. Thus, errors are kept to a minimum and reliability and validity increased. Inherent problems are encountered in all statistical programs and the UCR Program is also effected by incorrect reports, incomplete records, misinterpreted data and simple human error. The cross checks built into the system eliminate the majority of these errors and whenever any hidden errors are encountered they are corrected or eliminated from the collective report. Those that remain are insignificant, if the report is used as an indicator, for which purpose it was designed.

CRIME CLASSIFICATIONS

Seven criminal offenses were chosen in the Uniform Crime Program to measure and evaluate the crime problem. They were chosen because of their seriousness and frequency of occurrence and their likelihood of being reported to the police. These seven crimes are referred to as Index Crimes.

It must be kept in mind that all offenses reported herein are known offenses to the police. There has been no consideration given to "unreported crimes". Because not all crimes are brought to the attention of the police, the International Association of Chiefs of Police (IACP) have limited the reporting of offenses (for UCR purposes) to the seven Index Crimes. The seven Index Crimes are felt to be an adequate basis for comparison because they are serious by nature and/or volume.

The following short definitions of the Crime Index Offenses are provided to give the reader a better insight into this Quarterly Crime Report. It should be noted that attempts to commit any of these offenses are scored as actual offenses except in the case of murder (attempted) when an aggravated assault is scored instead of murder.

1. MURDER - the willful (nonnegligent) killing of one human being by another.

2. FORCIBLE RAPE - the carnal knowledge of a female forcibly and against her will.

3. ROBBERY - the taking or attempting to take anything of value from the care, custody, or control of a person or persons by force or violence and/or by putting the victim in fear.

4. AGGRAVATED ASSAULT - an unlawful attack by one person upon another for the purpose of inflicting severe or aggravated bodily injury. This type of assault usually is accompanied by the use of a weapon or by means likely to produce death or great bodily harm.

5. BURGLARY - the unlawful entry of a structure to commit a felony or theft.

6. LARCENY - THEFT - the unlawful taking, carrying, leading, or riding away of property from the possession or constructive possession of another.

7. MOTOR VEHICLE THEFT - the theft or attempted theft of a motor vehicle.

Note: The Crime Index Offenses (above) are also referred to a Part I crimes.

The Commonwealth of Massachusetts

CRIME CLOCK

BASED ON: MASSACHUSETTS UNIFORM CRIME REPORTS - JANUARY - SEPTEMBER 1977

GRAND TOTAL - CRIME INDEX OFFENSES: 218,259

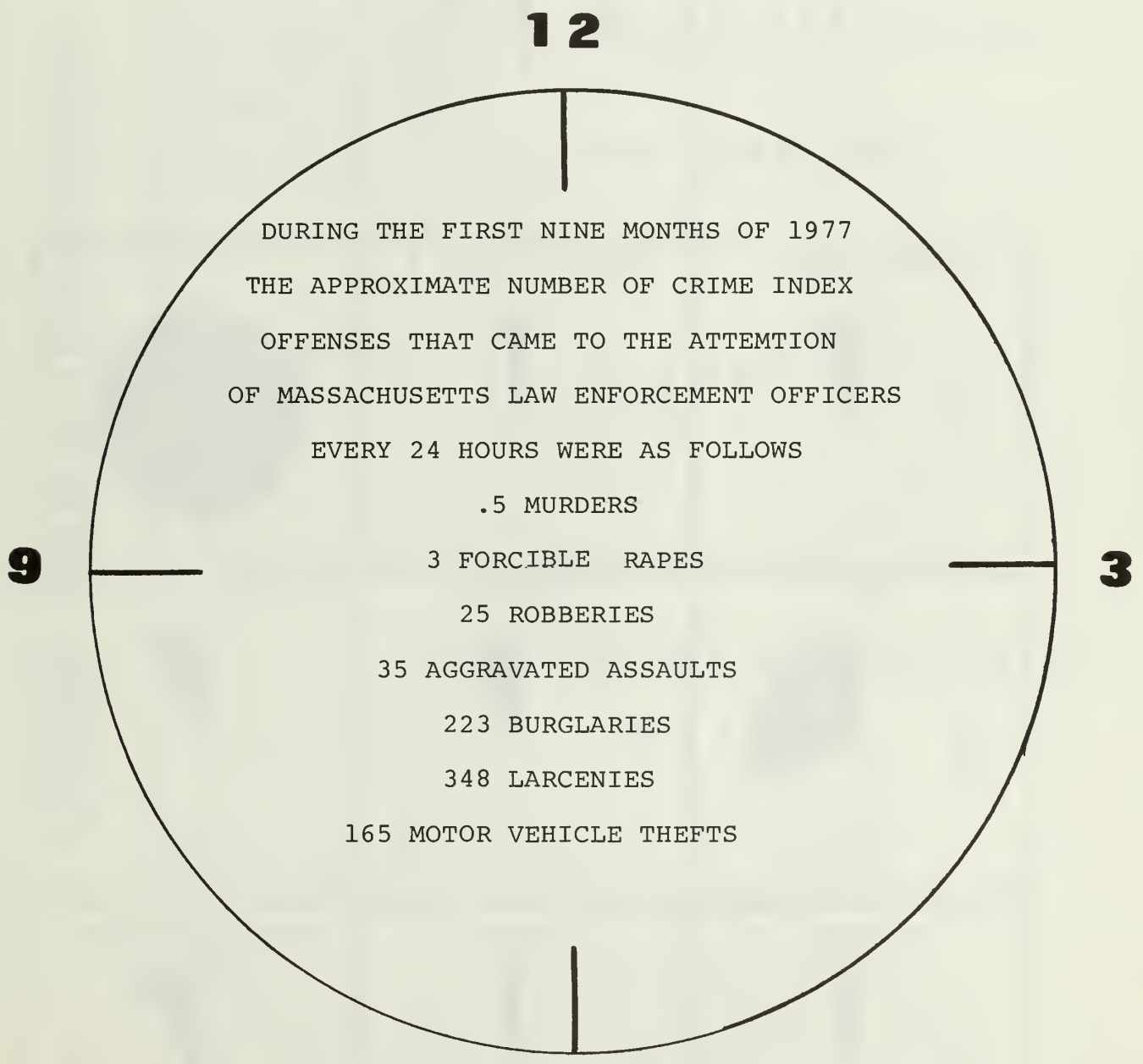

The Commonwealth of Massachusetts

CRIME CLOCKS

BASED ON: MASSACHUSETTS UNIFORM CRIME REPORTS - JANUARY - SEPTEMBER 1977

INDEX CRIMES



One every 1 min. 48 sec.

VIOLENT CRIMES

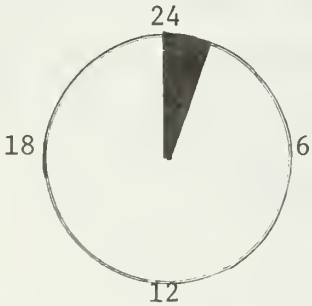

One every 22 min. 48 sec.

PROPERTY CRIMES

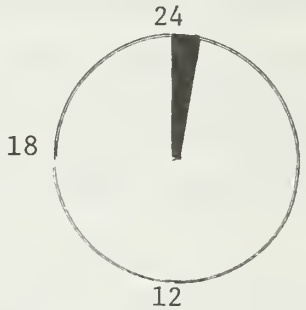

One every 1 min. 57 sec.

MURDER

One every 50 hours

RAPE

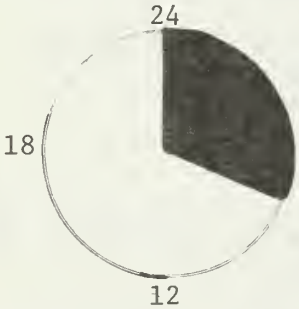

One every 7 hrs. 30 min.

ROBBERY

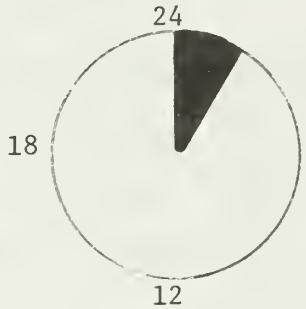

One every 58 min. 12 sec.

AGGRAVATED ASSAULT

One every 41 min. 30 sec.

BURGLARY



One every 6 min. 30 sec.

LARCENY

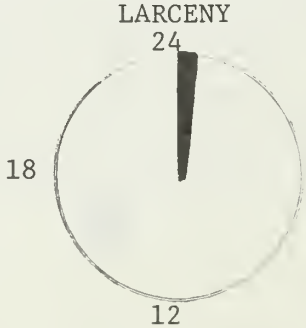

One every 4 min. 6 sec.

MOTOR VEHICLE THEFT

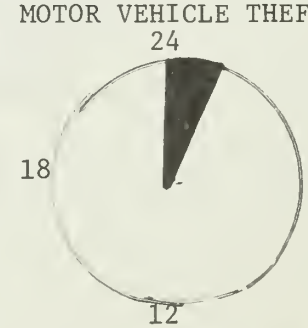

One every 8 min 42 sec.

MASSACHUSETTS

CRIME INDEX DISTRIBUTION

JANUARY - SEPTEMBER

1977

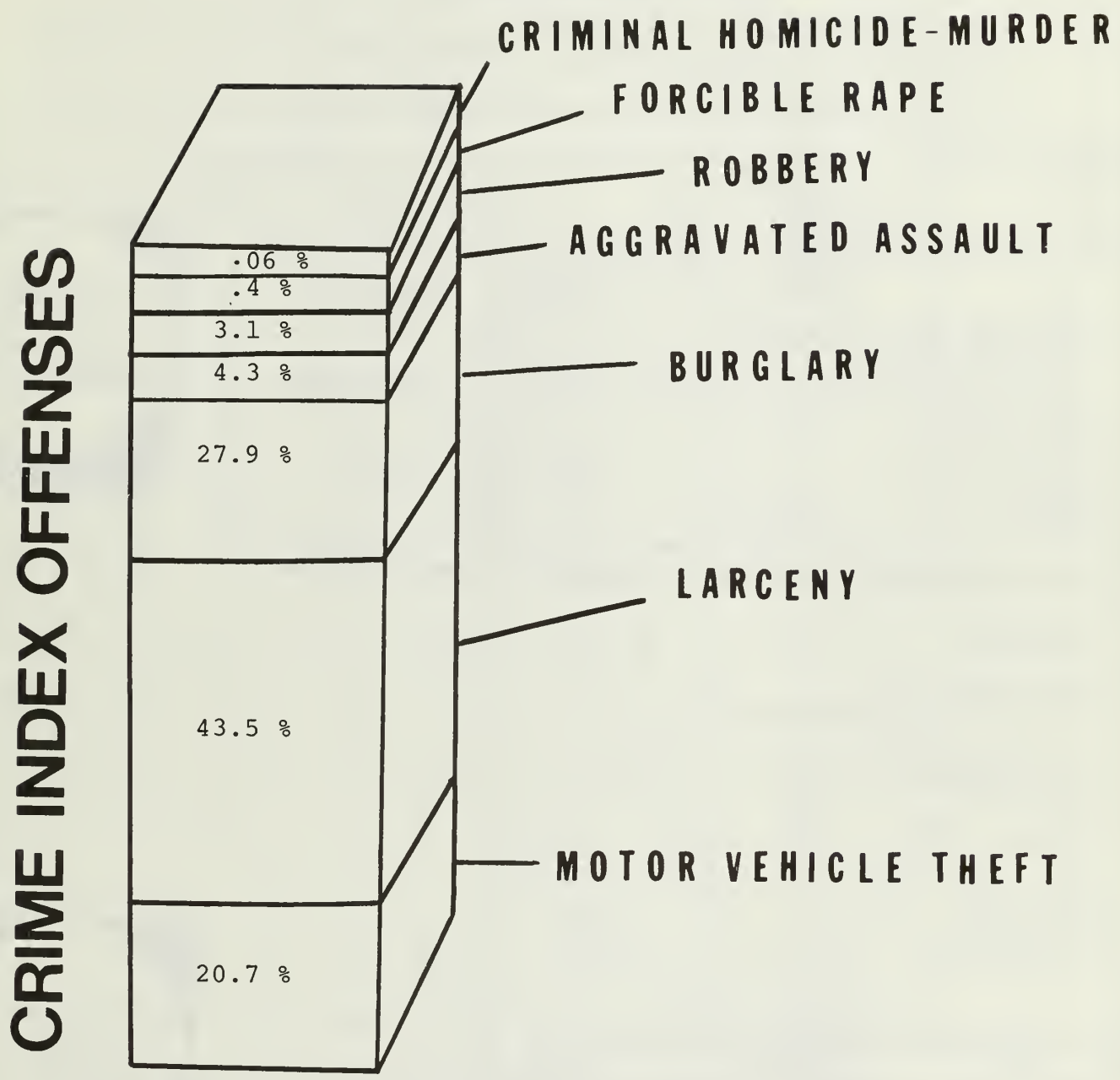

Percent distribution may not be equal to 100.0% due to rounding.

12-108

LAW ENFORCEMENT OFFICERS KILLED OR ASSAULTED

The Commonwealth of Massachusetts

OFFICERS KILLED

Number of your law enforcement officers killed in the line of duty this month.

By felonious act: 1

By accident or negligence: 0

Officers Assaulted

Type of Activity	Total Assaults by Weapon A	Type of Weapon: Firearm B	Knife or Other Cutting Instrument C	Other Dangerous Weapon D	Hands, Fists, Feet, etc. E	Type of Assignment: Two-Man Vehicle F	One-Man Vehicle: Alone G	One-Man Vehicle: Assisted H	Detective or Special Assign.: Alone I	Detective or Special Assign.: Assisted J	Other: Alone K	Other: Assisted L	Police Assaults Cleared M
1. Responding to "Disturbance" calls (family quarrels, man with gun, etc.)	579	7	20	81	471	344	55	99	5	13	16	47	526
2. Burglaries in progress or pursuing burglary suspects	44	4	3	17	20	29	6	2	3		2	2	37
3. Robberies in progress or pursuing robbery suspects	19	6	1	3	9	10	2	3	2		2		16
4. Attempting other arrests	252	1	5	21	225	106	46	29	4	12	28	27	237
5. Civil disorder (riot, mass disobedience)	61		4	14	43	23	2	16	1		2	17	57
6. Handling, transporting, custody of prisoners	145			15	130	54	16	29	2	2	9	33	139
7. Investigating suspicious persons or circumstances	129	1	3	27	98	53	36	14	4	1	16	5	92
8. Ambush - no warning	11			6	5	6			2		1	2	6
9. Mentally deranged	14		2	2	10	9		3				2	10
10. Traffic pursuits and stops	144	4	2	57	81	70	30	27	2	3	4	8	119
11. All other	206	5	10	33	158	91	18	13	5	18	36	25	162
12. TOTAL (1-11)	1604	28	50	276	1250	795	211	235	30	49	116	168	1401
13. Number with personal injury	619	10	17	140	452								
14. Number without personal injury	985	18	33	136	798								

15. Time of assaults

	Total	12:01 AM - 2:00	2:00 - 4:00	4:00 - 6:00	6:00 - 8:00	8:00 - 10:00	10:00 - 12:00
AM	306	219	55	20	24	36	
PM	45	55	101	158	276	309	

Jan-Sept. 1977 — Month and Year

CRU/1311 — Agency Identifier

Department of Public Safety — Agency — State

Crime Reporting Unit-UCR P.S. — Prepared by — Title

John F. Kehoe Jr. — Commissioner

Chief, Sheriff, Commissioner, Superintendent

The Commonwealth of Massachusetts

LAW ENFORCEMENT OFFICERS ASSAULTED

BASED ON: MASSACHUSETTS UNIFORM CRIME REPORTS - JANUARY - SEPTEMBER 1977

OFFICERS ASSAULTED BY TYPE OF ASSIGNMENT

ASSIGNMENT	NUMBER ASSAULTED	% DISTRIBUTION
TWO-MAN VEHICLE	795	49.5
ONE-MAN VEHICLE		
ALONE	211	13.2
ASSISTED	235	14.7
DETECTIVE OR SPECIAL ASSIGN.		
ALONE	30	1.9
ASSISTED	49	3.1
OTHER ASSIGNMENTS		
ALONE	116	7.2
ASSISTED	168	10.5

Percentages may not be equal to 100% due to rounding

OFFICERS ASSAULTED BY TIME

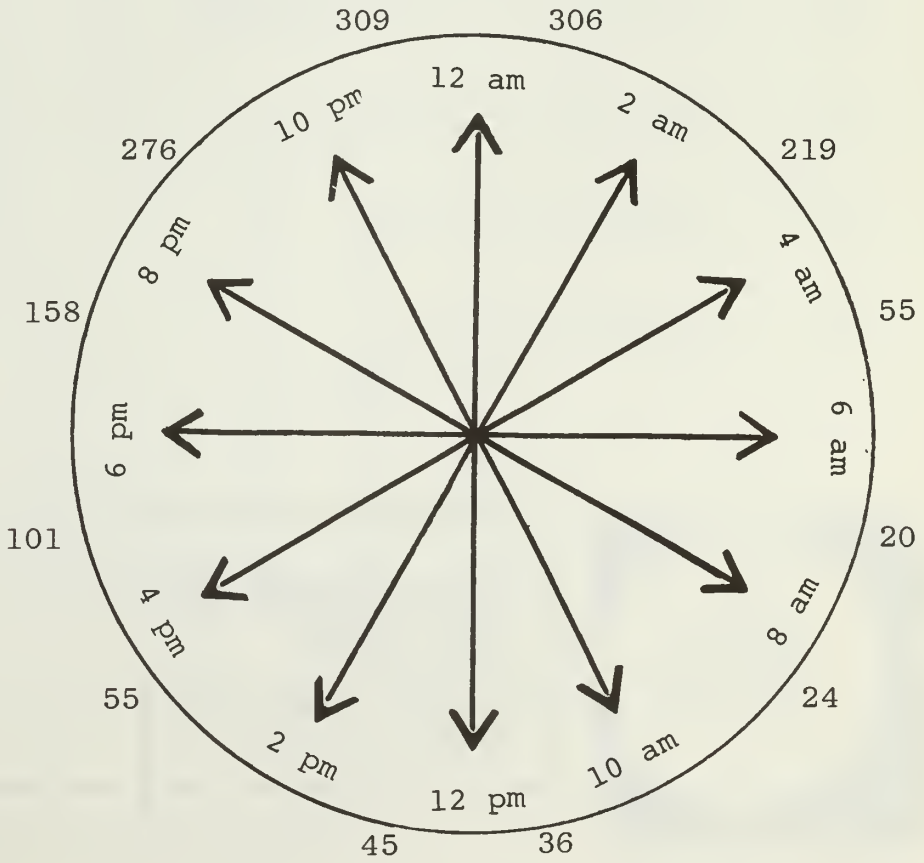

POLICE ASSAULTED

PERCENT DISTRIBUTION BY TYPE OF WEAPON

OFFICERS ASSAULTED BY WEAPON

FIREARM	28
KNIFE OR CUTTIN INSTUMENT	50
OTHER WEAPONS	276
HANDS, FISTS, OR FEET	1250

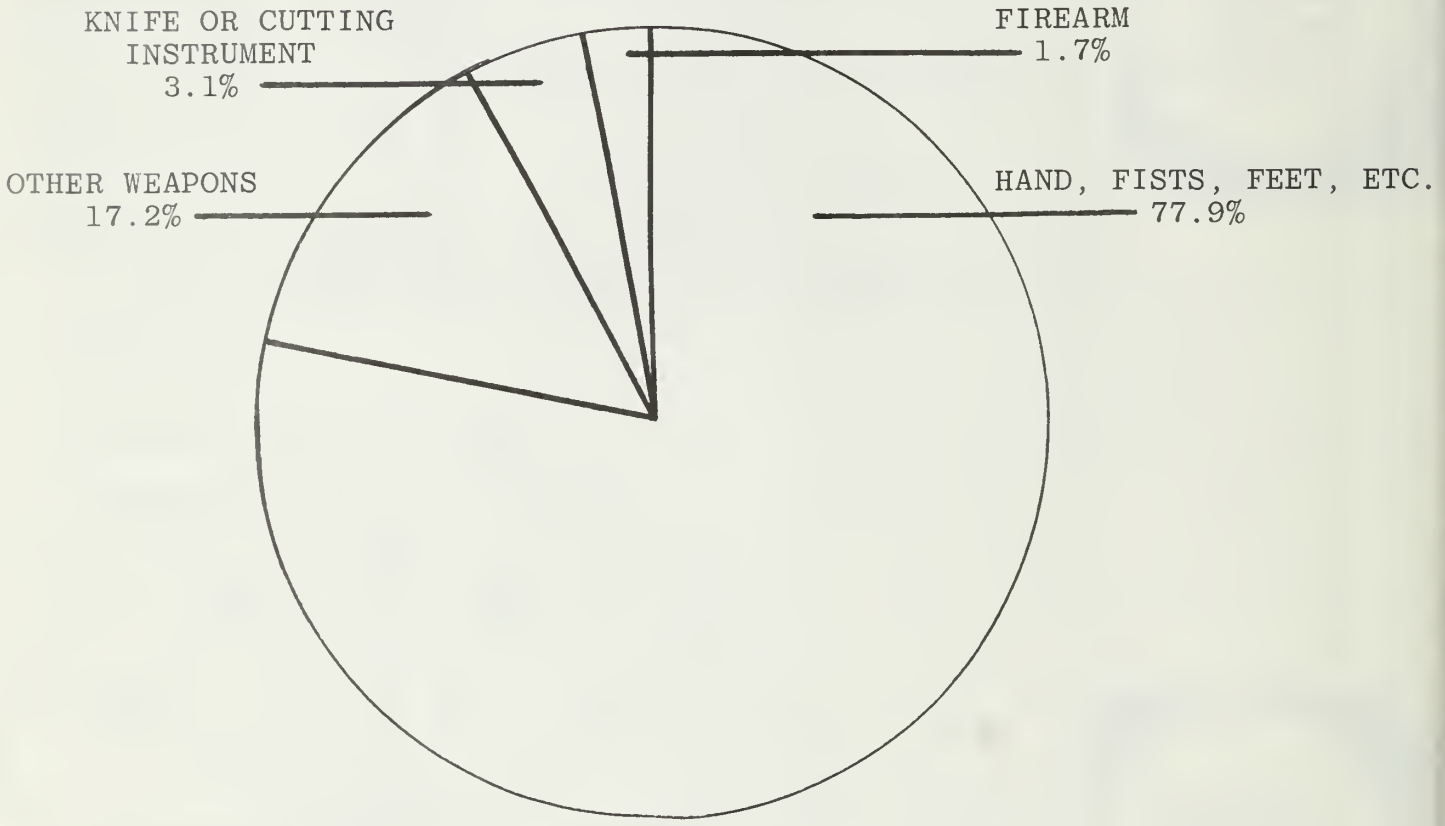

OFFICERS INJURED BY TYPE OF WEAPON

	FIREARM	KNIFE	HANDS	OTHER
NUMBER OF OFFICERS WITH INJURY	10	17	140	452
NUMBER OF OFFICERS WITHOUT INJURY	18	33	136	798
TOTAL	28	50	276	1250

The Commonwealth of Massachusetts

POLICE ASSAULTED

PERCENT DISTRIBUTION BY TYPE OF ACTIVITY

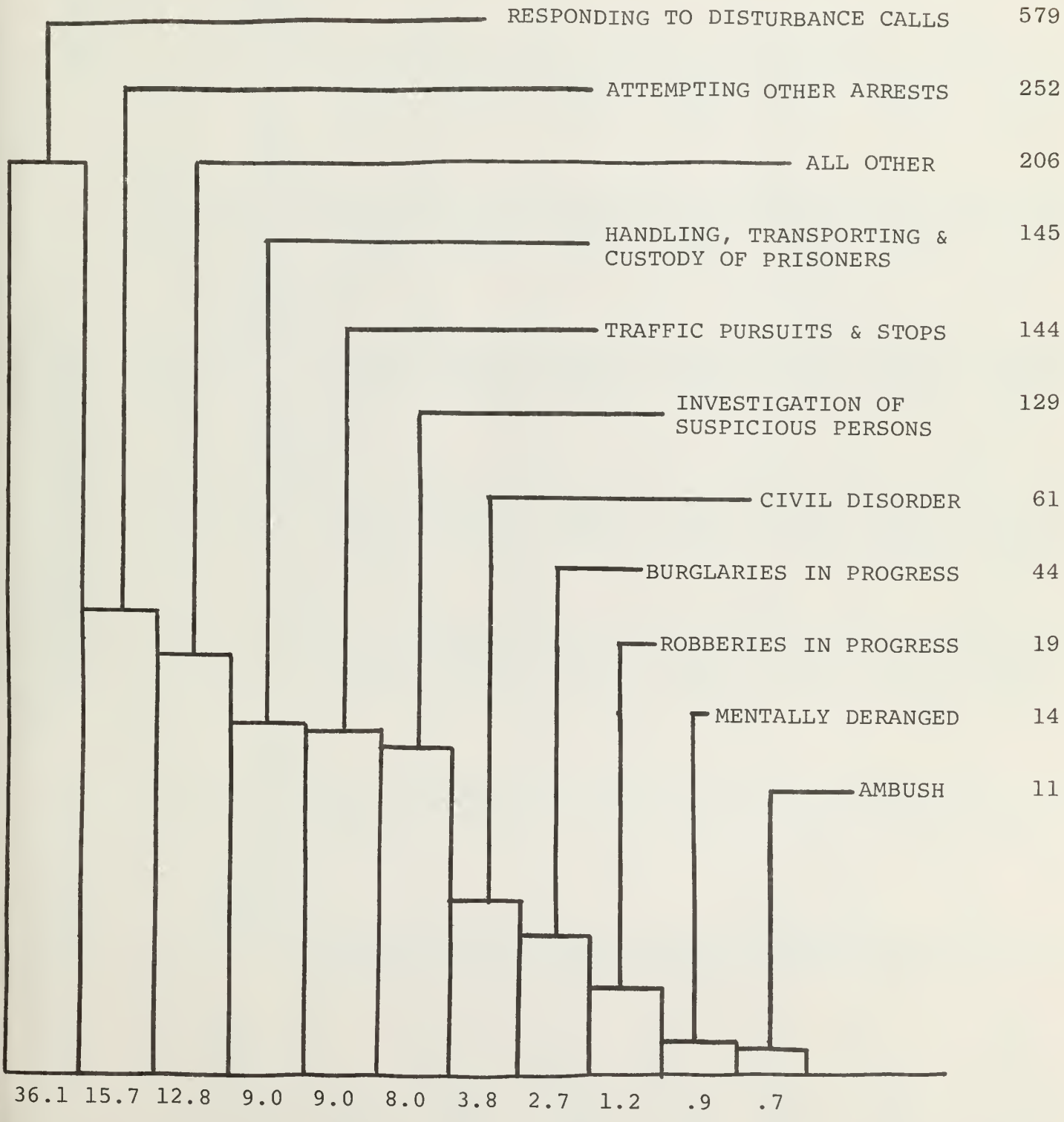

Percentages may not be equal to 100.0% due to rounding

FOR RELEASE: NOVEMBER 15, 1977
0900 HOURS EST

THE COMMONWEALTH OF MASSACHUSETTS
DEPARTMENT OF PUBLIC SAFETY
CRIME REPORTING UNIT

JOHN F. KEHOE, JR.
Commissioner

OFFENSES KNOWN TO THE POLICE - JANUARY - SEPTEMBER 1977 vs. 1976

CITY / TOWN by groups of population		1a. MURDER, NON-NEGLIGENT MANSLAUGHTER	2. FORCIBLE RAPE	3. ROBBERY	4. AGGRAVATED ASSAULT	5. BURGLARY, BREAKING or ENTERING	6. LARCENY-THEFT	7. MOTOR VEHICLE THEFT	CRIME INDEX TOTAL
BOSTON, MASS.	76	64	301	4,652	2,613	12,482	18,200	19,647	57,959
	77	51	312	3,999	2,467	10,693	15,608	15,211	48,341
	%	-20.3	+3.7	-14.0	-5.6	-14.3	-14.2	-22.6	-16.6
CAMBRIDGE MASS.	76	3	25	342	320	1,702	1,935	2,155	6,482
	77	3	23	198	347	1,302	1,627	1,886	5,386
	%	0.0	-8.0	-42.1	+8.4	-23.5	-15.9	-12.5	-16.9
FALL RIVER MASS.	76	5	6	106	124	1,723	1,985	975	4,924
	77	1	8	125	149	1,586	2,102	883	4,854
	%	-80.0	+33.3	+17.9	+20.2	-8.0	+5.9	-9.4	-1.4
NEW BEDFORD MASS.	76	2	10	81	187	1,304	1,785	639	4,008
	77	1	17	70	118	691	1,245	472	2,614
	%	-50.0	+70.0	-13.6	-36.9	-47.0	-30.3	-26.1	-34.8
SPRINGFIELD MASS.	76	8	46	280	763	4,456	4,373	1,549	11,475
	77	11	59	188	860	2,766	3,599	1,322	8,805
	%	+37.5	+28.3	-32.9	+12.7	-37.9	-17.7	-14.7	-23.3
WORCESTER MASS.	76	12	30	377	246	3,638	4,126	3,007	11,436
	77	3	40	244	286	2,979	3,603	2,797	9,952
	%	-75.0	+33.3	-35.3	+16.3	-18.1	-12.7	-7.0	-13.0
TOTAL CITIES OVER 100,000 (SIX)	76	94	418	5,838	4,253	25,305	32,404	27,972	96,284
	77	70	459	4,824	4,227	20,017	27,784	22,571	79,952
	%	-25.5	+9.8	-17.4	-.6	-20.9	-14.3	-19.3	-17.0

FOR RELEASE: NOVEMBER 15, 1977
0900 HOURS EST

THE COMMONWEALTH OF MASSACHUSETTS
DEPARTMENT OF PUBLIC SAFETY
CRIME REPORTING UNIT

JOHN F. KEHOE, JR.
Commissioner

OFFENSES KNOWN TO THE POLICE - JULY - SEPTEMBER 1977 vs. 1976

CITY / TOWN by groups of population		1a. MURDER, NON-NEGLIGENT MANSLAUGHTER	2. FORCIBLE RAPE	3. ROBBERY	4. AGGRAVATED ASSAULT	5. BURGLARY, BREAKING or ENTERING	6. LARCENY-THEFT	7. MOTOR VEHICLE THEFT	CRIME INDEX TOTAL
BOSTON	76	20	121	1,700	1,035	4,375	6,958	6,212	20,421
MASS.	77	21	122	1,371	947	4,180	5,657	4,855	17,153
	%	+5.0	+.8	-19.4	-8.5	-4.5	-18.7	-21.8	-16.0
CAMBRIDGE	76	3	11	103	129	616	701	653	2,216
MASS.	77	0	13	71	133	435	580	642	1,874
	%	-300.0	+18.2	-31.1	+3.1	-29.4	-17.3	-1.7	-15.4
FALL RIVER	76	4	3	49	54	530	608	324	1,572
MASS.	77	1	4	32	70	536	767	369	1,779
	%	-75.0	+33.3	-34.7	+29.6	+1.1	+26.2	+13.9	+13.2
NEW BEDFORD	76	1	2	25	72	434	665	217	1,416
MASS.	77	0	5	23	43	239	402	151	863
	%	-100.0	+150.0	-8.0	-40.3	-44.9	-39.5	-30.4	-39.1
SPRINGFIELD	76	6	17	107	294	1,362	1,763	541	4,090
MASS.	77	2	22	71	338	1,056	1,482	490	3,461
	%	-66.7	+29.4	-33.6	+15.0	-22.5	-15.9	-9.4	-15.4
WORCESTER	76	5	13	112	86	1,290	1,555	972	4,033
MASS.	77	0	14	78	81	1,166	1,409	836	3,584
	%	-500.0	+7.7	-30.4	-5.8	-9.6	-9.4	-14.0	-11.1
TOTAL CITIES	76	39	167	2,096	1,670	8,607	12,250	8,919	33,748
OVER 100,000	77	24	180	1,646	1,612	7,612	10,297	7,343	28,714
(SIX)	%	-38.5	+7.8	-21.5	-3.5	-11.6	-15.9	-17.7	-14.9

FOR RELEASE: NOVEMBER 15, 1977 THE COMMONWEALTH OF MASSACHUSETTS (1)

FOR RELEASE: NOVEMBER 15, 1977
0900 HOURS EST

THE COMMONWEALTH OF MASSACHUSETTS
DEPARTMENT OF PUBLIC SAFETY
CRIME REPORTING UNIT

JOHN F. KEHOE, JR.
Commissioner

OFFENSES KNOWN TO THE POLICE - JULY - SEPTEMBER 1977

CITY / TOWN by groups of population		1a. MURDER, NON-NEGLIGENT MANSLAUGHTER	2. FORCIBLE RAPE	3. ROBBERY	4. AGGRAVATED ASSAULT	5. BURGLARY, BREAKING or ENTERING	6. LARCENY-THEFT	7. MOTOR VEHICLE THEFT	CRIME INDEX TOTAL
100,000 + over									
BOSTON	¼	21	122	1,371	947	4,180	5,657	4,855	17,153
616,120	YTD	51	312	3,999	2,467	10,693	15,608	15,211	48,341
CAMBRIDGE	¼	0	13	71	133	435	580	642	1,874
102,095	YTD	3	23	198	347	1,302	1,627	1,886	5,386
FALL RIVER	¼	1	4	32	70	536	767	369	1,779
100,339	YTD	1	8	125	149	1,586	2,102	883	4,854
NEW BEDFORD	¼	0	5	23	43	239	402	151	863
100,345	YTD	1	17	70	118	691	1,245	472	2,614
SPRINGFIELD	¼	2	22	71	338	1,056	1,482	490	3,461
164,024	YTD	11	59	188	860	2,766	3,599	1,322	8,805
WORCESTER	¼	0	14	78	81	1,166	1,409	836	3,584
180,333	YTD	3	40	244	286	2,979	3,603	2,797	9,952
50,000 - 100,000									
ARLINGTON	¼	0	0	4	38	149	167	70	428
54,493	YTD	0	0	18	75	382	368	189	1,032
BROCKTON	¼	0	14	60	94	570	953	385	2,076
96,955	YTD	2	32	141	240	1,707	2,461	1,106	5,689
BROOKLINE	¼	X	X	X	X	X	X	X	X
59,999	YTD	0	5	19	17	273	430	304	1,048
CHICOPEE	¼	0	2	4	19	229	470	57	781
66,082	YTD	0	4	20	77	611	1,088	168	1,968
FRAMINGHAM	¼	0	1	3	20	173	451	92	740
65,564	YTD	0	5	13	55	527	1,196	283	2,079
LAWRENCE	¼	3	8	17	29	336	325	251	969
64,329	YTD	5	16	56	69	831	769	671	2,417
LOWELL	¼	1	8	22	76	389	654	319	1,469
91,230	YTD	1	24	66	245	1,089	1,718	1,011	4,154
LYNN	¼	0	0	42	187	459	681	315	1,684
87,442	YTD	0	3	121	491	1,387	1,775	856	4,633

CITY /TOWN by groups of population		1a. MURDER, NON-NEGLIGENT MANSLAUGHTER	2. FORCIBLE RAPE	3. ROBBERY	4. AGGRAVATED ASSAULT	5. BURGLARY, BREAKING or ENTERING	6. LARCENY-THEFT	7. MOTOR VEHICLE THEFT	(2) CRIME INDEX TOTAL
MALDEN	¼	0	1	3	9	83	190	133	419
55,755	YTD	0	1	22	20	269	559	413	1,284
MEDFORD	¼	0	0	8	11	188	303	201	711
60,702	YTD	1	1	43	30	474	756	575	1,880
NEWTON	¼	1	1	5	49	351	662	118	1,187
88,731	YTD	1	4	23	138	762	1,621	354	2,903
PITTSFIELD	¼	0	0	10	27	263	409	41	750
57,081	YTD	0	5	39	67	712	1,135	130	2,088
QUINCY	¼	1	6	15	52	255	476	216	1,021
89,628	YTD	2	10	48	99	708	1,397	665	2,929
SOMERVILLE	¼	0	2	25	38	480	320	315	1,180
80,596	YTD	0	7	109	108	1,062	976	1,084	3,346
WALTHAM	¼	0	4	13	25	154	307	94	597
56,757	YTD	1	12	21	39	459	815	328	1,675
WEYMOUTH	¼	0	2	6	18	162	252	109	549
55,019	YTD	0	3	17	54	466	738	270	1,548
25,000 - 50,000									
ATTLEBORO	¼	X	X	X	X	X	X	X	X
34,510	YTD	X	X	X	X	X	X	X	X
BARNSTABLE	*¼	0	2	3	8	103	219	27	362
30,804	*YTD	0	2	18	27	447	794	111	1,399
BELMONT	¼	0	2	0	8	64	72	13	159
27,498	YTD	0	2	9	22	199	259	44	535
BEVERLY	¼	0	0	5	9	175	323	56	568
37,382	YTD	0	1	9	21	489	864	187	1,571
BILLERICA	¼	X	X	X	X	X	X	X	X
32,221	*YTD	0	1	1	36	160	190	114	502
BRAINTREE	¼	0	1	6	20	144	300	224	695
36,688	YTD	1	6	22	61	332	805	671	1,898
CHELMSFORD	¼	0	1	4	26	114	211	51	407
31,650	YTD	0	2	9	73	270	562	115	1,031
CHELSEA	¼	0	1	15	29	161	106	114	426
29,865	YTD	1	4	33	66	464	403	367	1,338
DANVERS	*¼	0	0	2	1	37	174	60	274
25,007	*YTD	0	1	7	6	119	518	236	887
DEDHAM	¼	0	0	2	0	61	129	127	319
26,924	YTD	0	0	4	0	153	438	386	981

CITY /TOWN by groups of population		1a. MURDER, NON-NEGLIGENT MANSLAUGHTER	2. FORCIBLE RAPE	3. ROBBERY	4. AGGRAVATED ASSAULT	5. BURGLARY, BREAKING or ENTERING	6. LARCENY-THEFT	7. MOTOR VEHICLE THEFT	(3) CRIME INDEX TOTAL
EVERETT	*¼	0	0	1	12	52	114	67	246
39,713	*YTD	1	1	17	50	231	380	258	938
FITCHBURG	¼	0	1	7	18	146	314	45	531
38,969	YTD	2	1	22	30	374	871	140	1,440
GLOUCESTER	¼	0	0	2	14	102	206	58	382
27,209	YTD	0	0	5	56	306	481	166	1,014
HAVERHILL	¼	0	2	6	31	328	446	129	942
45,702	*YTD	0	4	21	52	695	919	263	1,954
HOLYOKE	¼	0	3	20	78	274	220	69	664
48,453	YTD	3	10	52	165	643	669	200	1,742
LEOMINSTER	¼	1	1	4	12	82	269	75	444
33,641	YTD	1	5	9	35	294	784	171	1,299
LEXINGTON	¼	0	0	1	1	109	176	21	308
32,477	YTD	0	2	9	3	280	456	68	818
MARLBOROUGH	¼	0	0	1	3	71	202	51	328
31,706	YTD	0	0	6	18	240	631	166	1,061
MELROSE	¼	0	0	1	9	27	39	22	98
32,085	YTD	0	1	5	18	93	133	67	317
METHUEN	¼	0	0	7	15	136	256	108	522
35,000	YTD	0	1	20	25	300	691	265	1,302
MILTON	*¼	0	0	1	2	43	69	16	131
27,442	*YTD	0	2	7	10	229	386	101	735
NATICK	¼	0	0	3	2	90	81	46	222
31,105	YTD	1	1	5	11	282	279	133	712
NEEDHAM	¼	0	0	0	2	73	199	24	298
29,936	YTD	0	0	4	10	169	537	52	772
NORTHAMPTON	¼	0	5	1	13	96	233	35	383
30,141	YTD	0	5	7	45	239	552	82	930
NORWOOD	*¼	0	0	1	4	86	89	46	226
31,316	*YTD	0	0	12	25	264	260	237	798
PEABODY	*¼	0	0	1	5	67	82	35	190
48,080	*YTD	2	2	6	15	412	538	189	1,164
PLYMOUTH	¼	1	1	2	54	106	216	46	426
27,953	YTD	2	1	11	92	482	585	119	1,292
RANDOLPH	¼	0	1	0	13	46	222	48	330
29,206	YTD	0	1	7	13	102	613	174	910
REVERE	¼	0	2	18	18	163	76	262	539
42,089	YTD	1	8	53	56	467	244	831	1,660
SALEM	¼	0	1	9	42	186	111	65	414
41,069	YTD	0	3	15	69	519	284	226	1,116
SAUGUS	¼	0	0	8	7	50	170	100	335
25,000	YTD	0	0	22	18	145	526	279	990

CITY /TOWN by groups of population		1a. MURDER, NON-NEGLIGENT MANSLAUGHTER	2. FORCIBLE RAPE	3. ROBBERY	4. AGGRAVATED ASSAULT	5. BURGLARY, BREAKING or ENTERING	6. LARCENY-THEFT	7. MOTOR VEHICLE THEFT	(4) CRIME INDEX TOTAL
TAUNTON	¼	0	4	14	9	258	331	184	800
45,280	YTD	0	11	46	45	672	803	395	1,972
WAKEFIELD	¼	0	0	2	1	72	176	34	285
26,479	YTD	0	2	5	8	181	398	96	690
WATERTOWN	¼	0	1	4	10	100	213	73	401
40,018	YTD	0	1	15	33	279	553	182	1,063
WELLESLEY	¼	0	0	1	2	33	73	12	121
26,593	YTD	0	0	4	10	102	241	58	415
W. SPRINGFIELD	¼	1	3	3	16	153	411	78	665
28,249	YTD	4	4	13	51	518	1,036	212	1,838
WESTFIELD	¼	0	2	1	1	70	159	26	259
31,153	YTD	1	4	4	8	220	386	63	686
WOBURN	¼	0	0	3	3	114	71	70	261
39,148	YTD	0	1	10	17	318	233	209	788
10,000 - 25,000									
ABINGTON	¼	0	0	5	6	11	8	7	37
13,524	YTD	1	2	13	10	51	83	24	184
ACTON	¼	0	1	0	13	29	77	11	131
19,000	YTD	0	2	3	27	100	238	36	406
ADAMS	¼	0	0	0	3	21	79	7	110
11,270	YTD	0	0	0	11	59	169	19	258
AGAWAM	¼	X	X	X	X	X	X	X	X
21,524	*YTD	0	0	0	3	128	362	35	528
AMESBURY	¼	0	0	0	7	36	41	13	97
11,554	YTD	0	0	3	14	124	89	45	275
AMHERST	¼	0	2	1	3	53	84	25	168
22,308	YTD	0	3	5	12	165	253	60	498
ANDOVER	¼	0	0	1	0	51	83	27	162
24,041	YTD	0	2	3	0	161	275	57	498
ATHOL	¼	0	1	0	2	36	31	7	77
10,849	YTD	0	1	0	8	138	105	16	268
AUBURN	¼	0	1	3	4	39	85	52	184
15,626	YTD	1	1	5	9	87	187	145	435
BEDFORD	¼	0	0	0	10	45	60	23	138
13,758	YTD	0	2	0	23	91	219	46	381
BELLINGHAM	¼	X	X	X	X	X	X	X	X
14,461	*YTD	0	1	3	13	112	113	15	257
BOURNE	¼	0	1	1	6	98	184	17	307
12,577	YTD	1	2	2	13	277	369	35	699

CITY /TOWN by groups of population		1a. MURDER, NON-NEGLIGENT MANSLAUGHTER	2. FORCIBLE RAPE	3. ROBBERY	4. AGGRAVATED ASSAULT	5. BURGLARY, BREAKING or ENTERING	6. LARCENY-THEFT	7. MOTOR VEHICLE THEFT	(5) CRIME INDEX TOTAL
BRIDGEWATER	¼	0	1	3	4	51	91	19	169
13,613	YTD	0	3	5	23	128	234	56	449
BURLINGTON	¼	X	X	X	X	X	X	X	X
24,306	*YTD	0	1	3	7	176	424	208	819
CANTON	¼	0	0	0	2	17	8	36	63
18,114	YTD	0	0	4	5	55	43	82	189
CLINTON	¼	0	0	0	13	48	109	19	189
13,015	YTD	0	1	12	26	187	224	61	511
CONCORD	*¼	0	0	0	9	27	52	8	96
17,150	*YTD	1	0	0	15	87	230	21	354
DARTMOUTH	*¼	0	0	0	1	32	93	41	167
21,586	*YTD	0	0	3	8	126	369	133	639
DRACUT	¼	0	0	4	8	103	120	41	276
20,200	YTD	0	0	5	14	221	307	122	669
DUXBURY	¼	0	0	0	4	25	96	7	132
10,438	YTD	0	1	0	8	85	211	17	322
E. LONGMEADOW	¼	0	0	1	2	29	75	10	117
13,225	YTD	0	1	3	5	79	213	17	318
EASTHAMPTON	¼	0	1	0	0	20	28	5	54
15,084	YTD	3	3	1	1	65	83	14	170
EASTON	¼	0	1	1	3	51	67	17	140
13,318	YTD	0	1	3	13	149	146	53	365
FAIRHAVEN	*¼	0	0	0	1	16	36	1	54
16,005	*YTD	1	0	2	29	137	171	35	375
FALMOUTH	*¼	1	0	0	2	46	101	27	177
20,648	*YTD	1	2	3	24	501	281	63	875
FOXBOROUGH	¼	0	5	0	4	56	101	27	193
14,690	YTD	0	5	0	15	150	251	74	495
FRANKLIN	¼	0	0	0	0	25	83	9	117
18,379	YTD	1	1	0	15	130	217	85	449
GARDNER	¼	0	1	1	7	62	64	37	172
20,367	YTD	0	1	3	16	168	167	92	447
GRAFTON	¼	0	0	1	4	21	37	9	72
10,591	YTD	0	4	2	8	41	90	30	175
GREENFIELD	¼	0	2	1	3	34	100	27	167
17,949	YTD	0	4	4	11	146	336	64	565
HANOVER	¼	X	X	X	X	X	X	X	X
10,869	*YTD	0	0	1	0	22	38	40	101
HINGHAM	¼	0	1	4	4	54	165	27	255
22,400	YTD	0	1	12	11	153	421	66	664
HOLBROOK	¼	0	0	2	2	28	36	2	70
11,849	YTD	0	0	8	5	95	112	17	237

CITY /TOWN by groups of population		1a. MURDER, NON-NEGLIGENT MANSLAUGHTER	2. FORCIBLE RAPE	3. ROBBERY	4. AGGRAVATED ASSAULT	5. BURGLARY, BREAKING or ENTERING	6. LARCENY-THEFT	7. MOTOR VEHICLE THEFT	(6) CRIME INDEX TOTAL
HOLDEN	¼	0	1	0	1	30	50	4	86
13,556	YTD	0	4	0	4	55	135	10	208
HOLLISTON	¼	0	0	0	0	16	46	8	70
12,921	YTD	0	0	0	0	44	99	16	159
HUDSON	¼	0	0	1	0	23	52	9	85
16,827	YTD	0	0	4	2	38	101	23	168
HULL	¼	0	0	2	3	14	94	12	125
10,572	YTD	0	0	2	12	55	205	22	296
IPSWICH	¼	0	0	2	11	28	131	2	174
10,907	YTD	0	0	4	41	109	299	20	473
LEICESTER	¼	0	0	0	0	35	56	8	99
10,124	YTD	0	0	1	3	71	118	26	219
LONGMEADOW	¼	0	0	0	1	50	162	1	214
16,563	YTD	0	0	1	2	118	436	11	568
LUDLOW	¼	0	0	1	8	50	89	11	159
18,183	YTD	0	3	3	27	116	240	30	419
LYNNFIELD	*¼	0	0	0	2	25	4	8	39
11,931	*YTD	0	0	0	4	70	14	29	117
MANSFIFLD	¼	0	1	1	7	43	36	11	99
10,423	YTD	0	1	5	14	147	85	46	298
MARBLEHEAD	¼	0	0	0	1	43	98	9	151
21,574	YTD	0	0	5	2	96	166	23	292
MARSHFIELD	¼	0	0	3	10	153	271	52	489
19,375	YTD	0	1	5	33	497	644	126	1,306
MEDFIELD	¼	X	X	X	X	X	X	X	X
10,031	*YTD	0	1	1	0	49	104	17	172
MIDDLEBORO	¼	0	0	4	6	63	81	31	185
14,116	YTD	0	1	10	23	179	304	73	590
MILFORD	¼	0	0	0	0	32	39	17	88
19,764	YTD	0	1	2	3	97	107	85	295
MILLBURY	¼	1	0	0	11	22	53	10	97
12,121	YTD	1	0	0	32	61	130	35	259
NEWBURYPORT	¼	X	X	X	X	X	X	X	X
16,038	YTD	X	X	X	X	X	X	X	X
NORTH ADAMS	¼	0	2	2	7	65	167	13	256
18,000	YTD	0	8	3	35	155	494	49	744
NORTH ANDOVER	¼	0	0	2	8	82	135	21	248
16,000	YTD	0	0	9	20	187	271	56	543
N. ATTLEBORO	¼	0	0	1	28	67	257	30	383
19,120	YTD	0	2	5	46	192	618	79	942
N. READING	¼	0	0	2	12	31	78	16	139
12,125	YTD	0	1	5	35	76	219	45	381

CITY /TOWN by groups of population	1a. MURDER, NON-NEGLIGENT MANSLAUGHTER	2. FORCIBLE RAPE	3. ROBBERY	4. AGGRAVATED ASSAULT	5. BURGLARY, BREAKING or ENTERING	6. LARCENY-THEFT	7. MOTOR VEHICLE THEFT	(7) CRIME INDEX TOTAL
NORTHBRIDGE ¼	0	1	1	3	23	27	8	63
12,165 YTD	0	2	2	5	60	68	22	159
NORTON ¼	0	0	2	0	28	45	3	78
11,000 YTD	0	2	2	18	84	126	19	251
OXFORD ¼	0	1	3	15	29	58	14	120
10,822 YTD	1	1	7	17	61	137	36	260
PALMER ¼	X	X	X	X	X	X	X	X
11,755 *YTD	0	0	1	0	18	37	7	63
PEMBROKE ¼	0	0	0	3	28	57	9	97
12,546 YTD	0	0	1	7	99	152	30	289
READING ¼	0	0	1	0	51	87	19	158
23,696 YTD	0	3	4	4	133	278	56	478
ROCKLAND ¼	0	0	2	0	44	41	37	124
17,028 YTD	0	0	10	17	184	145	79	435
SCITUATE ¼	0	2	0	13	65	164	15	259
18,000 YTD	0	2	0	16	208	406	41	673
SEEKONK ¼	0	0	3	8	34	115	43	203
11,351 YTD	0	2	5	15	92	292	100	506
SHARON ¼	0	0	1	1	49	47	9	107
14,000 YTD	0	1	1	7	147	144	36	336
SHREWSBURY ¼	0	1	1	3	70	154	45	274
21,965 YTD	0	2	4	15	199	370	116	706
SOMERSET ¼	0	0	2	12	45	115	10	184
20,100 YTD	1	0	4	16	120	295	27	463
SOUTH HADLEY ¼	0	0	1	2	43	74	8	128
18,898 YTD	0	0	1	9	105	232	25	372
SOUTHBRIDGE ¼	0	1	1	2	18	22	10	54
17,546 YTD	0	1	2	4	72	68	26	173
STONEHAM ¼	0	0	4	0	40	123	27	194
21,500 YTD	0	0	15	3	126	337	74	555
STOUGHTON ¼	0	1	0	4	87	52	34	178
23,419 YTD	1	4	3	13	200	166	116	503
SUDBURY *¼	0	0	0	2	16	45	6	69
15,092 *YTD	0	1	0	3	52	167	18	241
SWAMPSCOTT ¼	0	0	0	2	21	129	11	163
13,776 YTD	0	0	1	7	83	264	42	397
SWANSEA ¼	0	0	0	8	37	100	36	181
15,052 YTD	0	0	1	10	132	340	95	578
TEWKSBURY ¼	X	X	X	X	X	X	X	X
24,049 *YTD	0	0	8	9	79	132	71	299
WALPOLE ¼	0	0	0	8	70	91	37	206
18,504 YTD	0	2	3	19	162	278	132	596

CITY /TOWN by groups of population		1a. MURDER, NON-NEGLIGENT MANSLAUGHTER	2. FORCIBLE RAPE	3. ROBBERY	4. AGGRAVATED ASSAULT	5. BURGLARY, BREAKING or ENTERING	6. LARCENY-THEFT	7. MOTOR VEHICLE THEFT	(8) CRIME INDEX TOTAL
WAREHAM	¼	0	0	4	2	81	145	22	254
12,881	YTD	0	1	7	9	253	324	67	661
WAYLAND	*¼	0	0	1	3	17	55	4	80
13,705	*YTD	0	1	1	6	61	154	9	232
WEBSTER	¼	0	0	0	1	27	86	22	136
14,404	YTD	0	1	2	4	81	169	47	304
WESTBOROUGH	¼	0	1	1	5	35	68	32	142
13,890	YTD	0	1	1	11	101	236	85	435
WESTFORD	¼	0	1	2	2	40	102	12	159
14,000	YTD	0	2	4	17	106	277	28	434
WESTON	¼	0	1	1	2	27	47	2	80
11,200	YTD	0	2	1	6	62	124	8	203
WESTPORT	¼	1	4	3	12	65	121	14	220
12,622	YTD	1	5	5	25	149	293	39	517
WESTWOOD	¼	0	0	1	3	61	79	12	156
14,019	YTD	0	0	4	6	114	220	82	426
WHITMAN	¼	X	X	X	X	X	X	X	X
13,476	YTD	X	X	X	X	X	X	X	X
WILBRAHAM	¼	0	0	1	2	26	85	5	119
13,700	YTD	0	2	3	2	74	263	13	357
WILMINGTON	¼	0	0	2	8	78	179	28	295
17,656	YTD	0	1	2	27	215	395	85	725
WINCHESTER	¼	0	2	1	2	45	68	14	132
22,262	YTD	0	2	7	12	145	262	44	472
WINTHROP	¼	0	0	0	1	30	21	40	92
20,359	YTD	0	1	0	4	77	73	126	281
YARMOUTH	*¼	0	1	8	38	134	247	25	453
17,437	*YTD	0	1	18	69	401	663	51	1,203
2,500 - 10,000									
ACUSHNET	¼	0	0	0	1	30	54	5	90
8,439	YTD	0	0	0	1	70	142	20	233
ASHBURNHAM	¼	0	0	0	0	31	27	2	60
3,834	YTD	0	0	0	3	101	52	5	161
ASHLAND	¼	0	0	0	2	19	59	9	89
8,905	YTD	0	1	2	3	52	161	19	238
AVON	*¼	0	0	0	3	8	21	11	43
5,315	*YTD	1	0	2	4	33	65	28	133
AYER	¼	0	1	1	11	28	30	8	79
7,527	YTD	0	3	2	16	79	120	28	248

CITY /TOWN by groups of population	1a. MURDER, NON-NEGLIGENT MANSLAUGHTER	2. FORCIBLE RAPE	3. ROBBERY	4. AGGRAVATED ASSAULT	5. BURGLARY, BREAKING or ENTERING	6. LARCENY-THEFT	7. MOTOR VEHICLE THEFT	(9) CRIME INDEX TOTAL
BARRE *¼	0	0	0	0	1	2	1	4
3,983 *YTD	0	0	1	2	18	10	2	33
BELCHERTOWN ¼	0	2	0	1	23	20	4	50
6,361 YTD	0	3	1	1	69	41	9	124
BLACKSTONE ¼	X	X	X	X	X	X	X	X
6,706 YTD	X	X	X	X	X	X	X	X
BOXBOROUGH ¼	0	0	0	0	6	20	1	27
2,642 YTD	0	0	0	6	24	51	7	88
BOXFORD ¼	0	0	0	0	9	35	1	45
4,091 YTD	0	0	0	0	51	76	2	129
BOYLSTON *¼	0	0	0	0	5	30	5	40
2,833 *YTD	0	0	2	2	24	55	8	91
BREWSTER ¼	0	0	0	3	12	65	7	87
3,709 YTD	0	0	1	4	58	134	12	209
CARLISLE ¼	0	0	0	1	13	13	1	28
3,100 YTD	0	0	0	2	28	34	1	65
CARVER ¼	0	0	0	0	33	32	0	65
4,280 YTD	0	0	0	1	116	82	2	201
CHARLTON ¼	0	0	0	0	20	13	2	35
5,598 YTD	0	0	0	2	42	37	7	88
CHATHAM ¼	0	1	0	6	41	145	7	200
6,027 YTD	0	1	2	7	118	266	15	409
CHESHIRE ¼	0	1	0	0	5	11	1	18
3,199 YTD	0	1	0	0	13	20	6	40
COHASSET ¼	1	0	0	3	26	50	11	91
7,085 YTD	1	0	0	5	67	106	16	195
DALTON ¼	0	0	0	1	22	20	1	44
7,504 YTD	0	0	0	3	41	47	5	96
DEERFIELD ¼	X	X	X	X	X	X	X	X
4,255 YTD	X	X	X	X	X	X	X	X
DENNIS ¼	0	1	3	41	100	149	19	313
7,709 YTD	0	2	3	69	281	234	33	622
DIGHTON ¼	0	0	0	1	7	29	10	47
5,076 YTD	0	0	2	4	28	51	17	102
DOUGLAS ¼	0	0	0	2	22	24	0	48
3,174 YTD	0	1	0	4	41	49	3	98
DOVER ¼	0	0	0	1	6	8	1	16
4,614 YTD	0	0	0	3	29	22	8	62
DUDLEY ¼	0	0	0	0	5	13	1	19
8,033 YTD	0	0	1	0	30	25	2	58
E.BRIDGEWATER ¼	0	0	1	7	29	73	9	119
9,485 YTD	0	1	2	7	57	149	27	243

CITY /TOWN by groups of population		1a. MURDER, NON-NEGLIGENT MANSLAUGHTER	2. FORCIBLE RAPE	3. ROBBERY	4. AGGRAVATED ASSAULT	5. BURGLARY, BREAKING or ENTERING	6. LARCENY-THEFT	7. MOTOR VEHICLE THEFT	CRIME INDEX TOTAL
EASTHAM	¼	X	X	X	X	X	X	X	X
3,069	YTD	X	X	X	X	X	X	X	X
ESSEX	¼	0	0	1	3	16	14	2	36
2,872	YTD	0	0	1	7	47	44	9	108
FREETOWN	¼	0	1	0	9	10	20	1	41
4,478	YTD	0	2	0	12	36	46	5	101
GEORGETOWN	¼	0	0	0	2	9	6	2	19
5,367	YTD	0	0	0	2	24	21	10	57
GRANBY	¼	X	X	X	X	X	X	X	X
5,609	YTD	X	X	X	X	X	X	X	X
G. BARRINGTON	¼	X	X	X	X	X	X	X	X
7,630	*YTD	0	0	0	6	14	27	1	48
GROTON	¼	0	0	0	2	14	8	1	25
5,463	YTD	0	0	2	5	42	44	3	96
GROVELAND	¼	0	0	0	2	8	9	4	23
5,460	*YTD	0	0	0	3	20	32	12	67
HADLEY	¼	0	1	1	0	7	10	15	34
4,161	YTD	0	3	2	1	22	50	24	102
HALIFAX	¼	X	X	X	X	X	X	X	X
3,965	YTD	X	X	X	X	X	X	X	X
HAMILTON	¼	0	0	0	1	6	21	1	29
6,675	YTD	0	0	0	3	12	61	2	78
HAMPDEN	¼	0	0	0	2	18	44	5	69
4,751	YTD	0	0	1	4	34	103	14	156
HANSON	¼	X	X	X	X	X	X	X	X
8,012	YTD	X	X	X	X	X	X	X	X
HARVARD	¼	0	0	0	0	14	17	2	33
3,514	YTD	0	0	0	1	22	44	6	73
HARWICH	¼	0	1	1	13	33	94	8	150
7,756	YTD	0	1	2	19	126	192	14	354
HATFIELD	*¼	0	1	0	0	1	0	0	2
3,090	*YTD	0	1	0	0	1	0	1	3
HOPEDALE	¼	0	0	0	0	2	11	1	14
4,014	YTD	0	0	1	1	6	23	6	37
HOPKINTON	¼	0	0	0	1	25	31	2	59
6,089	YTD	0	0	1	4	52	74	6	137
KINGSTON	¼	0	0	2	3	65	43	5	118
6,776	YTD	0	0	4	8	111	102	30	255
LAKEVILLE	*¼	0	0	0	0	18	14	2	34
4,905	*YTD	1	0	1	2	74	46	12	136
LANCASTER	¼	0	0	0	0	11	18	1	30
6,225	YTD	0	0	0	2	34	69	4	109

CITY /TOWN by groups of population		1a. MURDER, NON-NEGLIGENT MANSLAUGHTER	2. FORCIBLE RAPE	3. ROBBERY	4. AGGRAVATED ASSAULT	5. BURGLARY, BREAKING or ENTERING	6. LARCENY-THEFT	7. MOTOR VEHICLE THEFT	(11) CRIME INDEX TOTAL
LANESBORO	¼	0	0	0	1	12	12	3	28
3,237	*YTD	0	0	0	2	30	13	4	49
LEE	¼	0	2	0	0	15	43	4	64
6,319	YTD	0	2	0	4	47	98	16	167
LENOX	¼	0	0	1	2	16	18	7	44
5,875	YTD	0	0	2	4	45	46	17	114
LINCOLN	¼	0	0	1	0	16	16	3	36
7,704	YTD	0	0	1	1	38	53	8	101
LITTLETON	¼	0	0	2	1	16	3	2	24
6,629	YTD	0	0	3	2	37	21	6	69
LUNENBURG	¼	0	0	1	6	27	62	15	111
7,577	YTD	0	0	1	17	65	147	30	260
MANCHESTER	¼	0	0	0	0	11	24	4	39
5,226	YTD	0	0	1	0	34	72	14	121
MARION	¼	0	1	0	0	13	54	1	69
3,764	YTD	0	1	1	2	54	108	3	169
MASHPEE	¼	0	1	0	6	58	99	11	175
4,000	YTD	0	2	1	7	200	165	37	412
MATTAPOISETT	¼	0	0	1	5	22	63	3	94
5,376	YTD	0	0	2	16	60	103	12	193
MAYNARD	¼	0	0	0	18	32	78	10	138
9,901	YTD	0	2	4	51	74	178	29	338
MEDWAY	¼	0	0	1	0	6	36	4	47
8,166	YTD	0	0	2	0	22	75	18	117
MENDON	¼	0	1	1	1	15	13	2	33
2,714	YTD	0	2	1	1	41	30	4	79
MERRIMAC	¼	0	0	1	3	16	36	2	58
4,202	YTD	0	0	2	8	43	85	15	153
MIDDLETON	¼	0	1	0	5	28	52	7	93
4,032	YTD	0	2	0	11	51	113	29	206
MILLIS	¼	0	0	0	0	4	32	0	36
6,505	YTD	0	0	0	1	14	67	4	86
MONSON	¼	X	X	X	X	X	X	X	X
7,376	YTD	X	X	X	X	X	X	X	X
MONTAGUE	¼	0	0	0	0	12	32	7	51
8,921	YTD	0	0	3	2	51	113	15	184
NAHANT	¼	0	0	0	0	6	17	7	30
4,179	YTD	0	0	0	0	22	37	11	70
NANTUCKET	¼	0	0	0	0	27	132	22	181
4,421	YTD	0	1	0	1	93	227	35	357
NEWBURY	¼	0	0	0	2	12	49	2	65
4,026	YTD	0	1	0	4	43	85	6	139

CITY /TOWN by groups of population	1a. MURDER, NON-NEGLIGENT MANSLAUGHTER	2. FORCIBLE RAPE	3. ROBBERY	4. AGGRAVATED ASSAULT	5. BURGLARY, BREAKING or ENTERING	6. LARCENY-THEFT	7. MOTOR VEHICLE THEFT	(12) CRIME INDEX TOTAL
NORFOLK ¼	0	0	0	1	36	29	3	69
4,744 YTD	0	0	0	1	78	81	8	168
N.BROOKFIELD ¼	0	0	0	0	6	18	0	24
4,150 YTD	0	0	0	0	25	42	1	68
NORTHBOROUGH ¼	0	0	1	2	20	71	6	100
9,414 YTD	1	1	2	11	68	166	32	281
NORWELL ¼	X	X	X	X	X	X	X	X
8,999 YTD	X	X	X	X	X	X	X	X
ORANGE ¼	0	0	0	1	24	24	1	50
6,443 YTD	0	0	1	1	61	79	5	147
ORLEANS ¼	0	0	0	7	16	75	2	100
4,329 YTD	0	0	0	13	50	152	10	225
PAXTON ¼	1	2	0	0	8	10	1	22
3,684 YTD	1	3	0	2	17	33	5	61
PEPPERELL ¼	0	0	0	10	13	23	6	52
7,200 YTD	0	1	0	14	42	80	13	150
PLAINVILLE ¼	0	0	0	0	13	18	6	37
5,047 YTD	0	0	0	0	24	63	8	95
PROVINCETOWN ¼	0	2	0	29	83	180	17	311
3,947 YTD	0	5	2	53	151	286	25	522
RAYNHAM ¼	0	1	0	4	53	58	35	151
7,032 YTD	0	2	2	24	123	184	95	430
REHOBOTH ¼	0	0	0	1	22	26	5	54
6,994 YTD	0	0	0	1	54	57	8	120
ROCKPORT ¼	0	0	0	1	21	78	6	106
5,718 YTD	0	0	2	1	47	126	13	189
ROWLEY ¼	0	0	0	3	14	9	6	32
3,084 YTD	0	0	0	5	42	34	11	92
RUTLAND ¼	0	0	0	0	3	4	1	8
3,266 YTD	0	0	1	0	11	17	8	37
SALISBURY ¼	0	0	1	9	68	140	78	296
4,965 YTD	0	0	2	16	146	265	118	547
SANDWICH ¼	0	0	1	11	31	115	5	163
6,281 YTD	0	1	1	20	77	244	14	357
SHEFFIELD ¼	0	0	0	1	3	9	0	13
2,723 YTD	0	0	0	5	8	32	1	46
SHERBORN ¼	X	X	X	X	X	X	X	X
4,116 YTD	X	X	X	X	X	X	X	X
SHIRLEY ¼	0	1	1	9	20	33	13	77
4,998 YTD	0	2	1	28	50	89	26	196
SOUTHAMPTON ¼	0	0	0	2	10	3	0	15
3,770 YTD	0	0	0	4	23	9	4	40

CITY /TOWN by groups of population		1a. MURDER, NON-NEGLIGENT MANSLAUGHTER	2. FORCIBLE RAPE	3. ROBBERY	4. AGGRAVATED ASSAULT	5. BURGLARY, BREAKING or ENTERING	6. LARCENY-THEFT	7. MOTOR VEHICLE THEFT	CRIME INDEX TOTAL
SOUTHBOROUGH	¼	0	0	0	1	38	27	12	78
5,921	YTD	0	0	2	3	65	73	23	166
SOUTHWICK	¼	0	0	0	3	28	36	6	73
6,274	YTD	0	0	0	3	62	88	19	172
SPENCER	¼	0	0	0	3	21	8	11	43
8,966	YTD	0	0	1	11	57	34	30	133
STERLING	¼	X	X	X	X	X	X	X	X
4,337	*YTD	0	0	0	0	28	16	5	49
STOW	¼	0	0	0	1	7	19	3	30
4,056	YTD	0	0	0	5	21	45	4	75
STURBRIDGE	¼	0	0	0	3	12	19	6	40
5,522	YTD	0	0	1	4	25	55	9	94
SUNDERLAND	¼	0	0	1	0	16	16	1	34
2,763	YTD	0	0	3	0	38	36	3	80
SUTTON	¼	0	0	1	0	14	30	8	53
4,688	YTD	0	0	1	4	35	77	21	138
TEMPLETON	¼	0	0	0	2	11	32	3	48
6,079	YTD	0	0	1	5	77	61	9	153
TISBURY	¼	0	0	0	0	4	74	12	90
2,754	YTD	0	0	0	0	11	140	27	178
TOPSFIELD	¼	0	0	0	1	27	50	0	78
5,980	YTD	0	0	0	3	50	136	3	192
TOWNSEND	¼	1	0	0	0	27	18	5	51
4,358	YTD	1	0	0	0	54	49	13	117
TYNGSBOROUGH	¼	0	0	0	0	28	29	16	73
4,280	YTD	0	1	0	7	67	84	26	185
UPTON	¼	0	0	0	0	17	14	3	34
3,777	YTD	0	0	1	2	53	34	7	97
UXBRIDGE	¼	X	X	X	X	X	X	X	X
8,528	*YTD	0	0	2	11	12	32	5	62
WARE	¼	0	0	0	2	15	23	2	42
9,083	YTD	0	0	0	5	29	66	4	104
WARREN	¼	0	0	0	0	6	9	1	16
3,710	*YTD	0	0	0	2	24	26	1	53
WENHAM	¼	0	0	0	0	4	22	3	29
3,905	YTD	0	0	0	0	12	58	9	79
WEST BOYLSTON	¼	0	0	1	3	15	26	5	50
6,284	YTD	0	0	1	4	24	67	13	109
W. BRIDGEWATER	¼	0	0	1	6	42	65	15	129
6,429	YTD	0	0	6	16	82	182	28	314
W. BROCKFIELD	¼	0	0	0	1	20	10	1	32
2,710	*YTD	0	0	1	1	31	15	2	50

CITY /TOWN by groups of population	1a. MURDER, NON-NEGLIGENT MANSLAUGHTER	2. FORCIBLE RAPE	3. ROBBERY	4. AGGRAVATED ASSAULT	5. BURGLARY, BREAKING or ENTERING	6. LARCENY-THEFT	7. MOTOR VEHICLE THEFT	(14) CRIME INDEX TOTAL
WEST NEWBURY ¼	0	0	0	1	15	3	0	19
2,626 YTD	0	0	0	2	21	27	1	51
WESTMINSTER ¼	0	0	0	0	13	13	4	30
4,364 YTD	0	0	0	1	58	65	14	138
WILLIAMSTOWN ¼	0	0	0	0	21	49	2	72
8,241 YTD	0	0	0	0	57	108	3	168
WINCHENDON ¼	X	X	X	X	X	X	X	X
6,855 *YTD	0	1	0	6	6	5	4	22
WRENTHAM ¼	0	0	0	3	20	40	11	74
6,200 YTD	0	1	1	10	84	131	22	249
- under 2,500								
ALFORD ¼	X	X	X	X	X	X	X	X
337 YTD	X	X	X	X	X	X	X	X
ASHBY ¼	0	0	0	0	19	4	3	26
2,348 YTD	0	0	0	0	45	15	3	63
ASHFIELD *¼	0	0	0	0	3	1	2	6
1,420 *YTD	0	0	0	1	8	6	2	17
BECKET *¼	0	0	0	0	2	0	2	4
1,153 *YTD	0	1	0	0	13	0	2	16
BERKLEY ¼	X	X	X	X	X	X	X	X
2,300 YTD	X	X	X	X	X	X	X	X
BERLIN *¼	0	0	0	1	8	12	0	21
2,280 *YTD	0	0	0	1	17	35	2	55
BERNARDSTON *¼	0	0	0	0	2	1	0	3
1,776 *YTD	0	0	0	3	6	21	1	31
BLANDFORD ¼	X	X	X	X	X	X	X	X
954 *YTD	0	0	0	0	1	0	0	1
BOLTON ¼	0	1	0	0	14	18	1	34
2,427 YTD	0	1	1	0	27	33	3	65
BRIMFIELD ¼	0	0	0	0	0	5	0	5
2,170 YTD	0	0	0	0	0	8	0	8
BROOKFIELD ¼	0	0	0	0	0	8	0	8
2,175 YTD	0	0	0	2	14	11	2	29
BUCKLAND ¼	0	0	0	0	0	3	0	3
1,889 YTD	0	0	0	0	2	8	0	10
CHARLEMONT ¼	X	X	X	X	X	X	X	X
1,050 YTD	X	X	X	X	X	X	X	X
CHESTER ¼	0	0	0	0	1	0	1	2
1,114 YTD	0	0	0	0	1	0	1	2

CITY /TOWN by groups of population		1a. MURDER, NON-NEGLIGENT MANSLAUGHTER	2. FORCIBLE RAPE	3. ROBBERY	4. AGGRAVATED ASSAULT	5. BURGLARY, BREAKING or ENTERING	6. LARCENY-THEFT	7. MOTOR VEHICLE THEFT	(15) CRIME INDEX TOTAL
CHESTERFIELD	¼	X	X	X	X	X	X	X	X
887	YTD	X	X	X	X	X	X	X	X
CHILMARK	¼	X	X	X	X	X	X	X	X
401	YTD	X	X	X	X	X	X	X	X
CLARKSBURG	¼	X	X	X	X	X	X	X	X
2,000	*YTD	0	0	0	3	9	1	2	15
COLRAIN	¼	X	X	X	X	X	X	X	X
1,493	YTD	X	X	X	X	X	X	X	X
CONWAY	¼	0	0	0	0	2	3	0	5
1,152	YTD	0	0	0	0	4	5	0	9
CUMMINGTON	¼	X	X	X	X	X	X	X	X
651	*YTD	0	0	0	0	2	0	0	2
DUNSTABLE	¼	X	X	X	X	X	X	X	X
1,534	*YTD	0	0	0	0	9	2	0	11
E. BROOKFIELD	¼	X	X	X	X	X	X	X	X
1,900	*YTD	0	0	0	0	5	2	0	7
EDGARTOWN	¼	X	X	X	X	X	X	X	X
2,141	*YTD	0	0	0	0	9	0	1	10
EGREMONT	¼	X	X	X	X	X	X	X	X
1,220	YTD	X	X	X	X	X	X	X	X
ERVING	*¼	0	0	0	0	7	0	1	8
1,308	*YTD	0	0	0	0	15	7	5	27
FLORIDA	¼	X	X	X	X	X	X	X	X
720	YTD	X	X	X	X	X	X	X	X
GAY HEAD	¼	0	0	0	0	7	15	3	25
146	YTD	0	0	0	0	12	15	3	30
GILL	¼	0	0	0	0	0	0	0	0
1,276	YTD	0	0	0	0	0	0	0	0
GOSHEN	¼	X	X	X	X	X	X	X	X
621	YTD	X	X	X	X	X	X	X	X
GOSNOLD	¼	X	X	X	X	X	X	X	X
100	YTD	X	X	X	X	X	X	X	X
GRANVILLE	¼	0	0	0	0	2	1	1	4
1,183	YTD	0	0	0	0	5	5	3	13
HANCOCK	¼	X	X	X	X	X	X	X	X
697	YTD	X	X	X	X	X	X	X	X
HARDWICK	¼	0	0	0	0	13	9	0	22
2,172	YTD	0	0	0	1	22	19	1	43
HAWLEY	¼	X	X	X	X	X	X	X	X
267	YTD	X	X	X	X	X	X	X	X
HEATH	*¼	0	0	2	2	5	0	0	9
423	*YTD	0	0	2	2	34	5	0	43

CITY /TOWN by groups of population	1a. MURDER, NON-NEGLIGENT MANSLAUGHTER	2. FORCIBLE RAPE	3. ROBBERY	4. AGGRAVATED ASSAULT	5. BURGLARY, BREAKING or ENTERING	6. LARCENY-THEFT	7. MOTOR VEHICLE THEFT	(16) CRIME INDEX TOTAL
HINSDALE ¼	0	0	0	0	0	0	0	0
1,749 YTD	0	0	0	0	5	0	0	5
HOLLAND ¼	0	0	0	0	5	0	0	5
1,347 YTD	0	0	0	2	12	0	0	14
HUBBARDSTON ¼	0	0	0	1	7	6	0	14
1,647 YTD	0	1	0	1	21	8	0	31
HUNTINGTON ¼	0	0	0	0	0	0	0	0
1,730 YTD	0	0	0	0	1	0	0	1
LEVERETT ¼	0	0	0	0	0	0	0	0
1,281 YTD	0	0	0	0	2	1	0	3
LEYDEN ¼	0	0	0	0	3	3	0	6
452 YTD	0	0	0	0	5	4	1	10
MIDDLEFIELD ¼	X	X	X	X	X	X	X	X
307 YTD	X	X	X	X	X	X	X	X
MILLVILLE ¼	X	X	X	X	X	X	X	X
1,744 YTD	X	X	X	X	X	X	X	X
MONROE ¼	0	0	0	0	0	0	0	0
186 YTD	0	0	0	0	0	0	0	0
MONTEREY ¼	0	0	0	0	1	0	0	1
758 YTD	0	0	0	0	3	0	0	3
MONTGOMERY ¼	X	X	X	X	X	X	X	X
600 YTD	X	X	X	X	X	X	X	X
MT. WASHINGTON ¼	X	X	X	X	X	X	X	X
78 YTD	X	X	X	X	X	X	X	X
NEW ASHFORD ¼	X	X	X	X	X	X	X	X
160 YTD	X	X	X	X	X	X	X	X
NEW BRAINTREE ¼	X	X	X	X	X	X	X	X
700 *YTD	0	0	0	0	0	1	1	2
NEW MARLBORO ¼	X	X	X	X	X	X	X	X
1,087 YTD	X	X	X	X	X	X	X	X
NEW SALEM ¼	X	X	X	X	X	X	X	X
643 YTD	X	X	X	X	X	X	X	X
NORTHFIELD ¼	0	0	0	0	6	13	1	20
2,470 YTD	0	0	0	1	12	28	1	42
OAK BLUFFS ¼	0	1	0	0	10	3	0	14
1,724 YTD	0	1	0	0	15	7	2	25
OAKHAM ¼	0	0	0	0	3	0	0	3
846 YTD	0	0	0	2	5	5	5	17
OTIS ¼	X	X	X	X	X	X	X	X
898 *YTD	0	0	0	0	28	4	0	32
PELHAM ¼	0	0	0	0	1	0	1	2
1,153 YTD	0	0	0	0	5	0	2	7

CITY /TOWN by groups of population		1a. MURDER, NON-NEGLIGENT MANSLAUGHTER	2. FORCIBLE RAPE	3. ROBBERY	4. AGGRAVATED ASSAULT	5. BURGLARY, BREAKING or ENTERING	6. LARCENY-THEFT	7. MOTOR VEHICLE THEFT	CRIME INDEX TOTAL
PERU	¼	X	X	X	X	X	X	X	X
464	YTD	X	X	X	X	X	X	X	X
PETERSHAM	¼	0	0	0	0	5	2	0	7
1,099	YTD	0	0	0	0	13	4	0	17
PHILLIPSTON	¼	1	0	0	0	5	6	1	13
962	YTD	1	0	0	0	29	8	1	39
PLAINFIELD	¼	X	X	X	X	X	X	X	X
366	YTD	X	X	X	X	X	X	X	X
PLYMPTON	¼	0	0	0	1	11	5	0	17
1,679	YTD	0	0	0	1	24	16	4	45
PRINCETON	¼	0	0	0	1	7	9	1	18
2,072	YTD	0	1	0	1	19	16	2	39
RICHMOND	*¼	0	0	0	0	0	0	0	0
1,689	*YTD	0	0	0	0	6	0	0	6
ROCHESTER	¼	0	0	0	0	7	6	1	14
2,284	YTD	0	0	1	1	24	12	8	46
ROWE	*¼	0	0	0	1	2	0	0	3
313	*YTD	0	0	0	1	11	2	0	14
ROYALSTON	¼	X	X	X	X	X	X	X	X
878	YTD	X	X	X	X	X	X	X	X
RUSSELL	¼	X	X	X	X	X	X	X	X
1,580	YTD	X	X	X	X	X	X	X	X
SANDISFIELD	¼	X	X	X	X	X	X	X	X
660	YTD	X	X	X	X	X	X	X	X
SAVOY	¼	X	X	X	X	X	X	X	X
467	YTD	X	X	X	X	X	X	X	X
SHELBURNE	¼	0	0	0	0	0	3	0	3
1,976	YTD	0	0	0	0	1	9	0	10
SHUTESBURY	*¼	0	0	0	0	0	0	0	0
790	*YTD	0	0	0	1	2	0	0	3
STOCKBRIDGE	¼	0	0	0	0	2	0	4	6
2,228	YTD	0	0	0	0	5	0	5	10
TOLLAND	¼	0	0	0	0	0	0	0	0
215	YTD	0	0	0	0	0	0	0	0
TRURO	¼	0	0	0	3	10	41	4	58
1,260	YTD	0	0	0	6	21	60	4	91
TYRINGHAM	¼	X	X	X	X	X	X	X	X
328	YTD	X	X	X	X	X	X	X	X
WALES	¼	X	X	X	X	X	X	X	X
1,033	*YTD	0	0	0	0	0	0	0	0
WARWICK	¼	X	X	X	X	X	X	X	X
582	YTD	X	X	X	X	X	X	X	X

CITY /TOWN by groups of population	1a. MURDER, NON-NEGLIGENT MANSLAUGHTER	2. FORCIBLE RAPE	3. ROBBERY	4. AGGRAVATED ASSAULT	5. BURGLARY, BREAKING or ENTERING	6. LARCENY-THEFT	7. MOTOR VEHICLE THEFT	CRIME INDEX TOTAL
WASHINGTON ¼	0	0	0	0	0	0	0	0
486 YTD	0	0	0	0	2	0	0	2
WELLFLEET ¼	0	0	0	2	24	51	2	79
1,973 YTD	0	0	0	2	89	102	10	203
WENDELL ¼	X	X	X	X	X	X	X	X
631 YTD	X	X	X	X	X	X	X	X
W.STOCKBRIDGE ¼	X	X	X	X	X	X	X	X
1,355 YTD	X	X	X	X	X	X	X	X
WEST TISBURY *¼	0	0	0	0	2	1	0	3
685 *YTD	0	0	0	0	11	7	1	19
WESTHAMPTON ¼	0	0	0	0	6	0	0	6
946 YTD	0	0	0	0	12	3	2	17
WHATELY ¼	X	X	X	X	X	X	X	X
1,171 YTD	X	X	X	X	X	X	X	X
WILLIAMSBURG ¼	X	X	X	X	X	X	X	X
2,292 YTD	X	X	X	X	X	X	X	X
WINDSOR ¼	X	X	X	X	X	X	X	X
569 YTD	X	X	X	X	X	X	X	X
WORTHINGTON ¼	0	0	0	0	1	1	1	3
810 YTD	0	0	0	0	1	3	1	5
CITY/TOWN ¼	40	326	2,168	3,517	21,555	34,576	14,656	76,838
T O T A L YTD	125	848	6,529	9,202	60,521	93,684	44,712	215,621
5,804,011								
STATE AGENCIES ********** by County	SYMBOL GUIDE: 'X' = NON-PARTICIPATING AGENCY OR NO REPORTS THIS PERIOD '*' = INCOMPLETE REPORT (S) FOR THE REPORTING PERIOD (S) '¼' = INDEX CRIME FIGURES FOR THE QUARTERLY PERIOD (JULY-SEPT. 1977) 'YTD' = YEAR TO DATE TOTAL FIGURE (JANUARY-SEPTEMBER 1977)							
ATTORNEY GENERALS OFFICE								
Suffolk(SP) ¼	0	0	0	0	0	0	0	0
YTD	0	0	0	0	0	0	0	0
CAPITOL POLICE								
Suffolk ¼	X	X	X	X	X	X	X	X
YTD	X	X	X	X	X	X	X	X
State Agencies continued next page.								

CITY /TOWN MURDER, 1a. 2. 3.

State Agencies continued next

CITY /TOWN by groups of population		1a. MURDER, NON-NEGLIGENT MANSLAUGHTER	2. FORCIBLE RAPE	3. ROBBERY	4. AGGRAVATED ASSAULT	5. BURGLARY, BREAKING or ENTERING	6. LARCENY-THEFT	7. MOTOR VEHICLE THEFT	(19) CRIME INDEX TOTAL
MASSACHUSETTS STATE POLICE									
Barnstable	¼	0	0	2	2	3	9	13	29
	YTD	0	0	5	5	10	18	19	57
Berkshire	¼	0	3	0	3	28	31	6	71
	YTD	1	3	1	7	94	131	15	252
Bristol	¼	0	0	2	1	5	8	11	27
	YTD	0	1	4	4	7	34	35	85
Dukes	¼	0	1	0	0	1	0	0	2
	YTD	0	1	0	1	4	1	2	9
Essex	¼	0	0	0	2	0	2	0	4
	YTD	0	0	1	8	0	7	3	19
Franklin	¼	0	0	1	1	23	19	3	47
	YTD	0	1	2	2	72	49	8	134
Hampden	¼	0	1	2	2	26	13	4	48
	YTD	0	2	2	5	56	29	7	101
Hampshire	¼	0	1	0	0	13	6	0	20
	YTD	0	1	0	1	46	18	3	69
Middlesex	¼	0	0	0	6	0	1	4	11
	YTD	0	0	3	13	4	12	14	46
Nantucket	¼		(See PD Nantucket report)						
	YTD								
Norfolk	¼	2	0	2	2	0	0	22	28
	YTD	2	0	3	9	0	3	49	66
Plymouth	¼	0	1	1	0	1	4	23	30
	YTD	0	2	2	1	10	12	62	89
Suffolk	¼	0	0	0	2	2	55	26	85
	YTD	0	1	2	9	10	116	83	221
Worcester	¼	0	4	1	8	2	6	19	40
	YTD	0	11	5	17	15	26	56	130
T O T A L S (SP)	¼	2	11	11	29	104	154	131	442
	YTD	3	23	30	82	328	456	356	1,278
M B T A POLICE *operational counties only									
Middlesex	¼	0	0	0	0	0	0	0	0
	YTD	0	0	0	0	0	0	0	0
Norfolk	¼	0	0	0	0	0	0	0	0
	YTD	0	0	0	0	0	0	0	0

CITY /TOWN by groups of population	1a. MURDER, NON-NEGLIGENT MANSLAUGHTER	2. FORCIBLE RAPE	3. ROBBERY	4. AGGRAVATED ASSAULT	5. BURGLARY, BREAKING or ENTERING	6. LARCENY-THEFT	7. MOTOR VEHICLE THEFT	CRIME INDEX TOTAL
M B T A POLICE continued:								
Suffolk ¼	1	0	57	48	20	307	5	438
YTD	1	2	188	154	76	786	22	1,229
T O T A L S ¼	1	0	57	48	20	307	5	438
MBTA YTD	1	2	188	154	76	786	22	1,229
METROPOLITAN DISTRICT POLICE operational counties only	(July reports only)							
Essex *¼	0	0	0	1	0	4	1	6
*YTD	0	0	0	1	0	4	1	6
Middlesex *¼	0	0	3	3	2	9	4	21
*YTD	0	0	3	3	2	9	4	21
Norfolk *¼	0	0	0	9	2	6	4	21
*YTD	2	0	0	9	2	6	4	23
Plymouth *¼	0	0	1	5	1	3	5	15
*YTD	0	0	1	5	1	3	5	15
Suffolk *¼	0	0	5	11	6	32	12	66
*YTD	0	0	5	11	6	32	12	66
T O T A L S *¼	0	0	9	29	11	54	26	129
MDC *YTD	2	0	9	29	11	54	26	131
REGISTRY OF MOTOR VEHICLES Special Invest. ¼	X	X	X	X	X	X	X	X
YTD	X	X	X	X	X	X	X	X
COMMONWEALTH OF MASSACHUSETTS GRAND TOTAL ¼	43	337	2,245	3,623	21,690	35,091	14,818	77,847
CRIME INDEX YTD	131	873	6,756	9,467	60,936	94,980	45,116	218,259
Campus and University Police Departments next page								

CITY /TOWN by groups MURDER, NON- 1a. 2. 3. 4. 5. 6. 7. (21)

Departments next page

CITY /TOWN by groups of population	1a. MURDER, NON-NEGLIGENT MANSLAUGHTER	2. FORCIBLE RAPE	3. ROBBERY	4. AGGRAVATED ASSAULT	5. BURGLARY, BREAKING or ENTERING	6. LARCENY-THEFT	7. MOTOR VEHICLE THEFT	CRIME INDEX TOTAL
CAMPUS AND UNIVERSITY POLICE DEPARTMENTS alphabetically								
BENTLEY COLLEGE								
Middlesex *¼	0	0	0	0	0	1	0	1
*YTD	0	0	0	0	0	1	0	1
BOSTON COLLEGE								
Middlesex ¼	0	0	0	1	45	27	10	83
*YTD	0	0	0	1	45	27	10	83
BOSTON UNIV.								
Suffolk ¼	0	2	6	2	34	78	8	130
*YTD	0	2	6	2	34	78	8	130
BRANDEIS								
Middlesex ¼	0	1	0	0	4	12	2	19
*YTD	0	1	0	0	4	12	2	19
FITCHBURG STATE								
Worcester ¼	0	0	0	4	10	11	2	27
*YTD	0	0	0	4	10	11	2	27
FRAMINGHAM ST.								
Middlesex ¼	X	X	X	X	X	X	X	X
YTD	X	X	X	X	X	X	X	X
HARVARD UNIV.								
Middlesex ¼	X	X	X	X	X	X	X	X
YTD	X	X	X	X	X	X	X	X
M. I. T.								
Middlesex ¼	0	0	5	0	116	75	37	233
*YTD	0	0	5	0	116	75	37	233
N. ADAMS STATE								
Berkshire ¼	0	0	0	1	1	2	0	4
*YTD	0	0	0	1	1	2	0	4
NORTHEASTERN U.								
Suffolk ¼	0	0	5	4	15	97	7	128
*YTD	0	0	5	4	15	97	7	128
SPRINGFIELD COL.								
Hampden ¼	0	0	1	0	10	17	3	31
*YTD	0	0	1	0	10	17	3	31
TUFTS UNIV.								
Middlesex ¼	0	1	1	0	28	51	8	89
*YTD	0	1	1	0	28	51	8	89

CITY /TOWN by groups of population	1a. MURDER, NON-NEGLIGENT MANSLAUGHTER	2. FORCIBLE RAPE	3. ROBBERY	4. AGGRAVATED ASSAULT	5. BURGLARY, BREAKING or ENTERING	6. LARCENY-THEFT	7. MOTOR VEHICLE THEFT	CRIME INDEX TOTAL
CAMPUS AND UNIVERSITY POLICE DEPARTMENTS alphabetically continued:								
UNIV. OF MASS.								
Amherst *¼	0	1	0	0	5	40	2	48
Hampshire*YTD	0	4	1	9	73	419	15	521
UNIV. OF MASS.								
Boston ¼	0	0	2	1	12	42	0	57
Suffolk YTD	0	0	2	3	35	114	4	158
WESTFIELD STATE								
Hampden ¼	0	0	0	0	0	7	0	7
*YTD	0	0	0	0	0	7	0	7
WORCESTER STATE								
Worcester ¼	0	0	0	10	25	12	1	48
YTD	0	0	0	25	52	22	6	105
CAMPUS AND UNIVERSITY POLICE								
T O T A L S ¼	0	5	20	23	305	472	80	905
YTD	0	8	21	49	423	933	102	1,536

Note: Campus and University Police Department crime statistics are not included in the State Total. The figures set forth above are to be considered independent of local and state police figures.

FIRST CLASS MAIL

THE COMMONWEALTH OF MASSACHUSETTS

OFFICE OF
COMMISSIONER OF PUBLIC SAFETY
RETURN IN 5 DAYS IF NOT CALLED FOR, TO
1010 COMMONWEALTH AVE., BOSTON 02215

3700083

STATE LIBRARY
COMM OF MASSACHUSETTS
STATE HOUSE
BOSTON MASS 02133

MASS. PSAN 3. 978/1

Massachusetts

U OF MASS. AMHERST LIBRARY

FOR RELEASE:
MAY 24, 1978
1000 HOURS EDT

GOVERNMENT DOCUMENTS
COLLECTION
University of Massachusetts

UNIFORM CRIME REPORT

John F. Kehoe, Jr.
Commissioner

QUARTERLY CRIME INDEX
JANUARY - MARCH 1978

PUBLISHED BY THE MASSACHUSETTS DEPARTMENT OF PUBLIC SAFETY
PUBLICATION NUMBER 9649-1300-9-5-78
APPROVED BY ALFRED C. HOLLAND, STATE PURCHASING AGENT

The Commonwealth of Massachusetts

Department of Public Safety

CRIME REPORTING UNIT

John F. Kehoe, Jr.
Commissioner

FOR RELEASE:
MAY 24, 1978
1000 HOURS EDT

Further Info: Mrs. Rita M. Mills,
Supv. of Policies and Procedures
617 - 566 - 4500 Ext. 344-345

NEWS RELEASE

The Massachusetts Crime Reporting Unit, Department of Public Safety, announced in it's first quarterly Crime Index report for 1978 (covering January through March, 1978) that serious crime reported in the Commonweath decreased 9.6% overall, during the first three months of 1978 when compared to the same reporting period last year. The 9.6% decrease in the Crime Index was compiled after analysis of crime reports submitted to the Crime Reporting Unit by 333 local and state law enforcement agencies.

The quarterly Crime Index report further showed a total of 57,523 serious crimes being reported this quarter as opposed to 63,641 serious crimes reported during the same period last year.

The seven index crimes (murder, forcible rape, robbery, aggravated assault, burglary, larceny-theft and motor vehicle theft) for the Commonwealth broke down into the following percentages (crime trend):

MURDER: -24.4 FORCIBLE RAPE: +.4 ROBBERY: -13.9

AGGRAVATED ASSAULT: +12.0 BURGLARY: -6.8

LARCENY-THEFT: -11.6 MOTOR VEHICLE THEFT: -13.4

A further analysis of the 1978 (January - March) crime statistics for the Commonwealth revealed that violent crime decreased slightly by .5% and property crime decreased dramatically by 10.5% (January-March 1978 vs. 1977).

Of the 57,523 crime index offenses reported to the Crime Reporting Unit, 5,355 or 9.3% were crimes of violence and 52,168 or 90.7% were property crimes.

34 murders occurred in the Commonwealth during the first three months of 1978 accounting for .06% of the total crime index. The other six offenses broke down into the following volume and percentage figures:

CRIME	TOTAL INDEX NUMBER	% OF TOTAL
FORCIBLE RAPE	233	.4
ROBBERY	2,088	3.6
AGGRAVATED ASSAULT	3,000	5.2
BURGLARY	17,783	30.9
LARCENY-THEFT	21,940	38.1
MOTOR VEHICLE THEFT	12,445	21.6

The City of Boston, with 13,106 crime index offenses during the period, accounted for 22.8% of the total crime reported in the Commonwealth. The other five largest cities in the state accounted for the following percentages of the total crime index:

CAMBRIDGE	1,426	2.5% of the total crime index
FALL RIVER	1,229	2.1% of the total crime index
NEW BEDFORD	823	1.4% of the total crime index
SPRINGFIELD	2,759	4.8% of the total crime index
WORCESTER	2,761	4.8% of the total crime index
ALL OTHER MASSACHUSETTS CITIES AND TOWNS	35,419	61.6% of the total crime index

Of the 34 homicides committed during the first three months of 1978, 5 were by handgun, 7 were by rifle-shotgun, 14 were by knife or cutting instrument, 3 were by hands, fist or feet and 5 were by other dangerous weapon. 21 of the 34 homicides were committed during the commission of or were related to a criminal act, 11 were committed in domestic argument type situations and 2 were committed in civil situations. 10 or 29.4% of the 34 homicides were committed in the City of Boston.

END OF RELEASE

MASSACHUSETTS UNIFORM CRIME REPORTING PROGRAM

STATISTICAL REPORT

JANUARY - MARCH 1978 CRIME INDEX

The Massachusetts Uniform Crime Reporting Program is centered around 333 local and state law enforcement agencies who submit monthly reports to the Crime Reporting Unit, Department of Public Safety.

The data presented in this report are offenses known to law enforcement agencies and represent a portion of those offenses that have actually occurred. Please note that the population for each city and town has been indicated directly beneath each city and town line. An increase in the Uniform Crime Reports may indicate an increase due to improved detecting or reporting of crime, in addition to an actual increase of offenses.

Individuals using these Crime Index tabulations are cautioned against drawing conclusions by making direct comparisons between cities and towns due to the existence of numerous factors which affect the amount and type of crime from place to place. It is important to remember that crime is a social problem and therefore, a concern of the entire community. The efforts of law enforcement personnel are limited to factors within their control.

Set forth below are some of the conditions which will, by type and volume, affect the crime that occurs from place to place:

- *Density and size of the community population and the metropolitan area of which it is a part.*
- *Composition of the population with reference particularly to age, sex and race.*
- *Economic status of the population.*
- *Relative stability of population, including commuters, seasonal and other transient types.*
- *Climate, including seasonal weather conditions.*
- *Educational, recreational and religious characteristics.*
- *Attitude of the public toward law enforcement problems.*

The preparation and publication of this report was made possible by Discretionary Grant Award Number 77-DF-01-0006 from the LAW ENFORCEMENT ASSISTANCE ADMINISTRATION.

FOR RELEASE: MAY 24, 1978
1000 HOURS EDT

THE COMMONWEALTH OF MASSACHUSETTS
DEPARTMENT OF PUBLIC SAFETY
CRIME REPORTING UNIT

JOHN F. KEHOE, JR.
Commissioner

OFFENSES KNOWN TO THE POLICE - JANUARY - MARCH 1978

CITY / TOWN by groups of population		1a. MURDER, NON-NEGLIGENT MANSLAUGHTER	2. FORCIBLE RAPE	3. ROBBERY	4. AGGRAVATED ASSAULT	5. BURGLARY, BREAKING or ENTERING	6. LARCENY-THEFT	7. MOTOR VEHICLE THEFT	CRIME INDEX TOTAL
100,000 + OVER									
BOSTON	1977	10	81	1,339	645	2,948	4,362	4,901	14,286
638,000	1978	10	119	1,166	772	3,200	4,167	3,672	13,106
	%	.0	+46.9	-12.9	+19.7	+8.6	-4.5	-25.1	-8.3
CAMBRIDGE	1977	3	5	78	105	403	502	598	1,694
101,000	1978	1	9	58	130	298	416	514	1,426
	%	-66.7	+80.0	-25.6	+23.8	-26.1	-17.1	-14.0	-15.8
FALL RIVER	1977	0	2	43	28	510	598	277	1,458
102,223	1978	1	0	48	31	383	531	235	1,229
	%	+100.0	-200.0	+11.6	+10.7	-24.9	-11.2	-15.2	-15.7
NEW BEDFORD	1977	1	8	26	28	247	322	162	794
100,236	1978	1	2	16	36	252	353	163	823
	%	.0	-75.0	-38.5	+28.6	+2.0	+9.6	+.6	+3.7
SPRINGFIELD	1977	5	12	64	223	900	953	348	2,505
168,785	1978	1	9	63	212	918	1,044	512	2,759
	%	-80.0	-25.0	-1.6	-4.9	+2.0	+9.5	+47.1	+10.1
WORCESTER	1977	2	7	83	105	804	898	934	2,833
172,000	1978	0	10	72	90	837	976	776	2,761
	%	-200.0	+42.9	-13.3	-14.3	+4.1	+8.7	-16.9	-2.5
TOTL CITIES	1977	21	115	1,633	1,134	5,812	7,635	7,220	23,570
100,000 +	1978	14	149	1,423	1,271	5,888	7,487	5,872	22,104
(SIX)	%	-33.3	+29.6	-12.9	+12.1	+1.3	-1.9	-18.7	-6.2
GROUP POPULATION 100,000 + TOTAL 1,282,244									

CITY /TOWN by groups of population		1a. MURDER, NON-NEGLIGENT MANSLAUGHTER	2. FORCIBLE RAPE	3. ROBBERY	4. AGGRAVATED ASSAULT	5. BURGLARY, BREAKING or ENTERING	6. LARCENY-THEFT	7. MOTOR VEHICLE THEFT	(2) CRIME INDEX TOTAL
50,000 - 100,000									
ARLINGTON	1977	0	0	9	18	93	51	60	231
50,223	1978	1	0	1	26	59	121	31	239
	%	+100.0	.0	-88.9	+44.4	-36.6	+137.3	-48.3	+3.5
BROCKTON	1977	0	12	45	58	628	546	331	1,620
98,000	1978	0	3	27	90	373	511	327	1,331
	%	.0	-75.0	-40.0	+55.2	-40.6	-6.4	-1.2	-17.8
BROOKLINE	1977	0	5	17	14	185	308	210	739
51,071	1978	0	2	21	15	280	240	140	698
	%	.0	-60.0	+23.5	+7.1	+51.4	-22.1	-33.3	-5.6
CHICOPEE	1977	0	1	9	20	195	215	40	480
58,431	1978	0	0	9	9	152	210	93	473
	%	.0	-100.0	.0	-55.0	-22.1	-2.3	+132.5	-1.5
FRAMINGHAM	1977	0	1	6	14	181	295	65	562
68,000	1978	0	1	6	19	151	249	113	539
	%	.0	.0	.0	+35.7	-16.6	-15.6	+73.8	-4.1
LAWRENCE	1977	2	5	23	14	260	154	181	639
66,915	1978	0	5	12	22	176	114	233	562
	%	-200.0	.0	-47.8	+57.1	-32.3	-26.0	+28.7	-12.1
LOWELL	1977	0	6	27	76	358	377	373	1,217
91,688	1978	3	3	18	70	301	313	316	1,024
	%	+300.0	-50.0	-33.3	-7.9	-15.9	-17.0	-15.3	-15.9
LYNN	1977	0	1	35	150	453	392	256	1,287
80,368	1978	3	7	78	182	557	396	246	1,469
	%	+300.0	+600.0	+122.9	+21.3	+23.0	+1.0	-3.9	+14.1
MALDEN	1977	0	0	8	5	96	150	140	399
55,625	1978	0	1	14	23	88	114	129	369
	%	.0	+100.0	+75.0	+360.0	-8.3	-24.0	-7.9	-7.5
50,000 - 100,000 CONTINUED NEXT PAGE									

50,000 - 100,000
CONTINUED NEXT PAGE

CITY /TOWN by groups of population		1a. MURDER, NON-NEGLIGENT MANSLAUGHTER	2. FORCIBLE RAPE	3. ROBBERY	4. AGGRAVATED ASSAULT	5. BURGLARY, BREAKING or ENTERING	6. LARCENY-THEFT	7. MOTOR VEHICLE THEFT	(3) CRIME INDEX TOTAL
MEDFORD	1977	1	0	25	15	130	182	173	526
60,702	1978	0	0	16	10	154	120	184	484
	%	-100.0	.0	-36.0	-33.3	+18.5	-34.1	+6.4	-8.0
NEWTON	1977	0	1	13	47	163	357	95	676
87,257	1978	0	1	5	53	213	273	100	645
	%	.0	.0	-61.5	+12.8	+30.7	-23.5	+5.3	-4.6
PITTSFIELD	1977	0	5	16	23	196	299	24	563
54,480	1978	0	0	20	23	240	249	27	559
	%	.0	-500.0	+25.0	.0	+22.4	-16.7	+12.5	-.7
QUINCY	1977	0	1	19	19	207	326	212	784
91,487	1978	0	4	21	34	287	344	192	882
	%	.0	+300.0	+10.5	+78.9	+38.6	+5.5	-9.4	+12.5
SOMERVILLE	1977	0	1	57	43	281	309	391	1082
86,000	1978	0	1	39	34	377	208	352	1011
	%	.0	.0	-31.6	-20.9	+34.2	-32.7	-10.0	-6.6
WALTHAM	1977	0	1	3	4	131	193	97	429
56,200	1978	0	3	10	23	100	178	100	414
	%	.0	+200.0	+233.3	+475.0	-23.7	-7.8	+3.1	-3.5
WEYMOUTH	1977	0	0	6	19	175	215	74	489
59,081	1978	0	2	6	17	149	139	67	380
	%	.0	+200.0	.0	-10.5	-14.9	-35.4	-9.5	-22.3
CITIES AND TOWNS 50,000 - 100,000 TOTAL:	1977	3	40	318	539	3732	4369	2722	11723
	1978	7	33	303	650	3657	3779	2650	11079
	%	+133.3	-17.5	-4.7	+20.6	-2.0	-13.5	-2.7	-5.5
GROUP POPULATION 50,000 - 100,000 TOTAL: 1,115,528									
25,000 - 50,000 NEXT PAGE									

CITY /TOWN by groups of population		1a. MURDER, NON-NEGLIGENT MANSLAUGHTER	2. FORCIBLE RAPE	3. ROBBERY	4. AGGRAVATED ASSAULT	5. BURGLARY, BREAKING or ENTERING	6. LARCENY-THEFT	7. MOTOR VEHICLE THEFT	(4) CRIME INDEX TOTAL
25,000 - 50,000									
AMHERST	1977	0	1	1	4	62	77	18	163
33,000	1978	0	0	2	12	48	78	18	158
	%	.0	-100.0	+100.0	+200.0	-22.6	+1.3	.0	-3.1
ANDOVER	1977	0	1	2	0	60	72	16	151
26,000	1978	0	0	1	4	57	96	26	184
	%	.0	-100.0	-50.0	+400.0	-5.0	+33.3	+62.5	+21.9
ATTLEBORO	1977	X	X	X	X	X	X	X	X
32,650	1978	X	X	X	X	X	X	X	X
	%	NA	NA	NA	NA	NA	NA	NA	NA
BARNSTABLE	1977	0	0	10	10	182	184	36	422
30,800	*1978	1	0	7	3	80	70	24	185
	%	NA	NA	NA	NA	NA	NA	NA	NA
BELMONT	1977	0	0	7	11	66	77	17	178
27,760	1978	0	2	3	1	38	66	9	119
	%	.0	+200.0	-57.1	-90.9	-42.4	-14.3	-47.1	-33.2
BEVERLY	1977	0	0	3	3	161	224	58	449
37,388	1978	0	0	4	2	145	167	44	362
	%	.0	.0	+33.3	-33.3	-9.9	-25.4	-24.1	-19.4
BILLERICA	1977	0	1	1	28	114	118	81	343
35,381	1978	0	0	3	34	101	161	83	382
	%	.0	-100.0	+200.0	+21.4	-11.4	+36.4	+2.5	+11.4
BRAINTREE	1977	1	1	10	9	98	218	240	577
38,000	1978	0	0	8	30	96	178	251	563
	%	-100.0	-100.0	-20.0	+233.3	-2.0	-18.3	+4.6	-2.4
CHELMSFORD	1977	0	0	3	22	61	103	30	219
31,749	1978	0	0	4	5	99	126	45	279
	%	.0	.0	+33.3	-77.3	+62.3	+22.3	+50.0	+27.4
25,000 - 50,000 CONTINUED NEXT PAGE									

CITY /TOWN by groups of population		1a. MURDER, NON-NEGLIGENT MANSLAUGHTER	2. FORCIBLE RAPE	3. ROBBERY	4. AGGRAVATED ASSAULT	5. BURGLARY, BREAKING or ENTERING	6. LARCENY-THEFT	7. MOTOR VEHICLE THEFT	(5) CRIME INDEX TOTAL
CHELSEA	1977	1	2	12	16	177	145	135	488
31,749	1978	4	1	17	15	170	104	128	439
	%	+300.0	-50.0	+41.7	-6.3	-4.0	-28.3	-5.2	-10.0
DANVERS	1977	0	0	4	5	47	162	92	310
26,845	1978	0	0	1	3	31	146	58	239
	%	.0	.0	-75.0	-40.0	-34.0	-9.9	-37.0	-22.9
DEDHAM	1977	0	0	2	0	39	128	118	287
28,500	*1978	0	1	3	0	46	86	52	188
	%	NA	NA	NA	NA	NA	NA	NA	NA
EVERETT	1977	1	0	11	20	92	71	92	287
42,485	1978	0	0	8	10	52	95	65	230
	%	-100.0	.0	-27.3	-50.0	-43.5	+33.8	-29.3	-19.9
FITCHBURG	1977	0	0	6	6	124	249	56	441
38,969	1978	0	0	6	11	95	176	42	330
	%	.0	.0	.0	+83.3	-23.4	-29.3	-25.0	-25.2
GLOUCESTER	1977	0	0	2	24	90	111	45	272
27,140	1978	0	1	2	17	125	123	53	321
	%	.0	+100.0	.0	-29.2	+38.9	+10.8	+17.8	+18.0
HAVERHILL	1977	0	2	14	10	286	314	96	722
43,791	1978	1	2	13	30	219	189	91	545
	%	+100.0	.0	-7.1	+200.0	-23.4	-39.8	-5.2	-24.5
HOLYOKE	1977	3	6	16	57	232	285	79	678
48,453	1978	X	X	X	X	X	X	X	X
	%	NA	NA	NA	NA	NA	NA	NA	NA
LEOMINSTER	1977	0	1	4	12	83	197	47	344
35,415	1978	0	0	2	7	88	182	40	319
	%	.0	-100.0	-50.0	-41.7	+6.0	-7.6	-14.9	-7.3
LEXINGTON	1977	0	0	5	0	52	92	20	169
32,477	1978	0	0	1	1	44	80	16	142
	%	.0	.0	-80.0	+100.0	-15.4	-13.0	-20.0	-16.0

25,000 - 50,000 CONTINUED NEXT PAGE

CITY /TOWN by groups of population		1a. MURDER, NON-NEGLIGENT MANSLAUGHTER	2. FORCIBLE RAPE	3. ROBBERY	4. AGGRAVATED ASSAULT	5. BURGLARY, BREAKING or ENTERING	6. LARCENY-THEFT	7. MOTOR VEHICLE THEFT	(6) CRIME INDEX TOTAL
MARLBORO	1977	0	0	3	6	86	157	41	293
32,000	1978	0	0	5	2	46	107	30	190
	%	.0	.0	+66.7	-66.7	-46.5	-31.8	-26.8	-35.2
MELROSE	1977	0	1	4	5	35	47	23	115
31,400	1978	0	1	3	8	24	40	23	99
	%	.0	.0	-25.0	+60.0	-31.4	-14.9	.0	-13.9
METHUEN	1977	0	0	9	6	73	193	41	322
36,500	1978	0	1	4	10	110	151	67	343
	%	.0	+100.0	-55.6	+66.7	+50.7	-21.8	+63.4	+6.5
MILTON	1977	0	0	2	5	72	104	39	222
26,959	1978	0	0	4	3	49	45	12	113
	%	.0	.0	+100.0	-40.0	-31.9	-56.7	-69.2	-49.1
NATICK	1977	0	1	2	2	99	113	34	251
31,192	1978	0	1	1	4	61	55	29	151
	%	.0	.0	-50.0	+100.0	-38.4	-51.3	-14.7	-39.8
NEEDHAM	1977	0	0	3	3	44	112	7	169
29,936	1978	0	0	1	4	35	83	8	131
	%	.0	.0	-66.7	+33.3	-20.5	-25.9	+14.3	-22.5
NORTHAMPTON	1977	0	0	4	15	72	111	17	219
30,141	1978	0	0	3	6	69	147	26	251
	%	.0	.0	-25.0	-60.0	-4.2	+32.4	+52.9	+14.6
NORWOOD	1977	0	0	9	15	83	74	89	270
31,316	*1978	0	0	2	1	72	41	37	153
	%	NA	NA	NA	NA	NA	NA	NA	NA
PEABODY	1977	0	1	5	3	194	217	75	495
45,450	1978	X	X	X	X	X	X	X	X
	%	NA	NA	NA	NA	NA	NA	NA	NA
PLYMOUTH	1977	0	0	7	16	186	155	35	399
30,758	1978	0	0	2	31	137	140	27	337
	%	.0	.0	-71.4	+93.8	-26.3	-9.7	-22.9	-15.5
25,000 - 50,000 CONTINUED NEXT PAGE									

CITY /TOWN by groups of population		1a. MURDER, NON-NEGLIGENT MANSLAUGHTER	2. FORCIBLE RAPE	3. ROBBERY	4. AGGRAVATED ASSAULT	5. BURGLARY, BREAKING or ENTERING	6. LARCENY-THEFT	7. MOTOR VEHICLE THEFT	(7) CRIME INDEX TOTAL
RANDOLPH	1977	0	0	5	0	18	131	62	216
29,109	1978	0	0	1	6	36	120	52	215
	%	.0	.0	-80.0	+600.0	+100.0	-8.4	-19.2	-.5
REVERE	1977	1	3	23	19	146	83	242	517
41,210	1978	0	0	19	27	153	54	192	445
	%	-100.0	-300.0	-17.4	+42.1	+4.8	-34.9	-20.7	-13.9
SALEM	1977	0	1	1	12	169	79	69	331
39,592	1978	0	0	9	10	144	79	80	322
	%	.0	-100.0	+800.0	-16.7	-14.8	.0	+15.9	-2.7
STOUGHTON	1977	0	1	2	6	52	62	32	155
25,717	1978	0	1	0	12	41	48	46	148
	%	.0	.0	-200.0	+100.0	-21.2	-22.6	+43.8	-4.5
TAUNTON	1977	0	3	16	23	199	196	94	531
43,766	1978	1	0	11	13	159	186	80	450
	%	+100.0	-300.0	-31.3	-43.5	-20.1	-5.1	-14.9	-15.3
WAKEFIELD	1977	0	2	1	2	56	73	25	159
25,969	1978	0	2	4	0	54	89	15	164
	%	.0	.0	+300.0	-200.0	-3.6	+21.9	-40.0	+3.1
WATERTOWN	1977	0	0	7	8	102	142	60	319
36,075	1978	0	1	6	8	75	140	77	307
	%	.0	+100.0	-14.3	.0	-26.5	-1.4	+28.3	-3.8
WELLESLEY	1977	0	0	3	3	35	66	20	127
26,593	*1978	0	0	0	2	22	53	9	86
	%	NA	NA	NA	NA	NA	NA	NA	NA
WEST	1977	3	0	6	14	174	254	48	499
SPRINGFIELD	1978	0	4	8	17	102	160	63	354
28,480	%	-300.0	+400.0	+33.3	+21.4	-41.4	-37.0	+31.3	-29.1
WESTFIELD	1977	0	0	1	7	93	89	19	209
35,000	1978	0	0	1	12	53	69	29	164
	%	.0	.0	.0	+71.4	-43.0	-22.5	+52.6	-21.5
25,000 - 50,000 CONTINUED NEXT PAGE									

CITY /TOWN by groups of population		1a. MURDER, NON-NEGLIGENT MANSLAUGHTER	2. FORCIBLE RAPE	3. ROBBERY	4. AGGRAVATED ASSAULT	5. BURGLARY, BREAKING or ENTERING	6. LARCENY-THEFT	7. MOTOR VEHICLE THEFT	(8) CRIME INDEX TOTAL
WOBURN	1977	0	0	2	6	98	75	63	244
37,000	1978	0	0	4	22	74	72	97	269
	%	.0	.0	+100.0	+266.7	-24.5	-4.0	+54.0	+10.2
CITIES AND TOWNS 25,000 - 50,000 TOTAL:	1977	10	28	228	413	4112	5360	2411	12562
	1978	7	18	173	383	3050	4002	2044	9677
	%	-30.0	-35.7	-24.1	-7.3	-25.8	-25.3	-15.2	-23.0
GROUP POPULATION 25,000 - 50,000 TOTAL: 1,303,341									
10,000 - 25,000									
ABINGTON	1977	0	2	5	3	21	48	8	87
14,000	1978	0	0	1	11	38	19	8	77
	%	.0	-200.0	-80.0	+266.7	+81.0	-60.4	.0	-11.5
ACTON	1977	0	0	2	5	34	56	9	106
18,209	1978	0	1	0	11	37	46	9	104
	%	.0	+100.0	-200.0	+120.0	+8.8	-17.9	.0	-1.9
ADAMS	1977	0	0	0	4	22	34	3	63
10,932	1978	0	1	0	3	11	33	10	58
	%	.0	+100.0	.0	-25.0	-50.0	-2.9	+233.3	-7.9
AGAWAM	1977	0	0	0	1	82	134	12	229
21,524	1978	0	1	1	4	31	47	9	93
	%	.0	+100.0	+100.0	+300.0	-62.2	-64.9	-25.0	-59.4
AMESBURY	1977	0	0	0	6	40	40	21	107
15,900	1978	0	1	1	2	35	48	13	100
	%	.0	+100.0	+100.0	-66.6	-12.5	+20.0	-38.1	-6.5
ATHOL	1977	0	0	0	3	57	36	7	103
10,870	1978	0	0	1	3	15	23	4	46
	%	.0	.0	+100.0	.0	-73.7	-36.1	-42.8	-55.3
10,000 - 25,000 CONTINUED NEXT PAGE									

10,000 - 25,000
CONTINUED NEXT

CITY /TOWN by groups of population		1a. MURDER, NON-NEGLIGENT MANSLAUGHTER	2. FORCIBLE RAPE	3. ROBBERY	4. AGGRAVATED ASSAULT	5. BURGLARY, BREAKING or ENTERING	6. LARCENY-THEFT	7. MOTOR VEHICLE THEFT	(9) CRIME INDEX TOTAL
AUBURN	1977	1	0	1	2	20	49	41	114
15,626	1978	0	0	0	3	16	46	27	92
	%	-100.0	.0	-100.0	+50.0	-20.0	-6.2	-34.1	-19.3
BEDFORD	1977	0	0	0	6	23	79	9	117
12,375	1978	0	0	0	2	23	40	17	82
	%	.0	.0	.0	-66.6	.0	-49.4	+88.8	-29.9
BELLINGHAM	1977	0	1	3	4	38	41	10	97
17,000	1978	0	0	3	12	53	38	9	115
	%	.0	-100.0	.0	+200.0	+39.5	-7.3	-10.0	+18.7
BOURNE	1977	1	1	0	2	84	51	8	147
12,577	1978	0	0	1	8	106	47	8	170
	%	-100.0	-100.0	+100.0	+300.0	+26.2	-7.8	.0	+15.6
BRIDGEWATER	1977	0	2	0	6	34	46	14	102
10,444	1978	0	1	2	2	50	28	12	95
	%	.0	-50.0	+200.0	-66.6	+47.0	-39.1	-14.3	-6.9
BURLINGTON	1977	0	0	2	5	67	192	83	349
24,216	*1978	0	2	4	2	47	119	59	233
	%	NA	NA	NA	NA	NA	NA	NA	NA
CANTON	1977	0	0	4	2	17	11	25	59
18,400	1978	0	0	0	2	19	8	18	47
	%	.0	.0	-400.0	.0	+11.8	-27.3	-28.0	-20.3
CLINTON	1977	0	1	8	7	51	17	15	99
13,000	*1978	0	0	0	0	14	14	7	35
	%	NA	NA	NA	NA	NA	NA	NA	NA
CONCORD	1977	0	0	0	0	27	67	4	98
17,270	1978	0	0	1	7	23	61	3	95
	%	.0	.0	+100.0	+700.0	-14.8	-9.0	-25.0	-3.1
DARTMOUTH	1977	0	0	2	3	45	131	42	223
22,416	1978	0	0	5	3	25	100	49	182
	%	.0	.0	+150.0	.0	-44.4	-23.7	+16.7	-18.4

10,000 - 25,000
CONTINUED NEXT
PAGE

CITY /TOWN by groups of population		1a. MURDER, NON-NEGLIGENT MANSLAUGHTER	2. FORCIBLE RAPE	3. ROBBERY	4. AGGRAVATED ASSAULT	5. BURGLARY, BREAKING or ENTERING	6. LARCENY-THEFT	7. MOTOR VEHICLE THEFT	(10) CRIME INDEX TOTAL
DENNIS	1977	0	1	0	12	101	22	6	142
11,800	1978	0	0	2	6	98	60	7	173
	%	.0	-100.0	+200.0	-50.0	-3.0	+172.7	+16.7	+21.8
DRACUT	1977	0	0	0	4	43	81	37	165
22,000	1978	0	0	0	4	39	80	38	161
	%	.0	.0	.0	.0	-9.3	-1.2	+2.7	-2.4
DUXBURY	1977	0	0	0	1	28	44	4	77
11,039	1978	0	0	0	1	23	31	6	61
	%	.0	.0	.0	.0	-17.8	-29.5	+50.0	-20.8
EAST	1977	0	0	2	0	32	52	6	92
LONGMEADOW	1978	0	0	0	2	31	43	9	85
13,225	%	.0	.0	-200.0	+200.0	-3.1	-17.3	+50.0	-7.6
EASTHAMPTON	1977	3	1	0	1	29	22	3	59
15,600	1978	0	0	0	3	23	23	4	53
	%	-300.0	-100.0	.0	+200.0	-20.7	+4.5	+33.3	-10.2
EASTON	1977	0	0	2	6	50	29	22	109
14,479	1978	0	1	1	0	53	22	12	89
	%	.0	+100.0	-50.0	-600.0	+6.0	-24.1	-45.5	-18.4
FAIRHAVEN	1977	1	0	2	9	59	41	11	123
16,247	*1978	0	0	0	10	21	29	2	62
	%	NA	NA	NA	NA	NA	NA	NA	NA
FALMOUTH	1977	0	0	3	0	266	17	18	304
20,648	*1978	0	0	1	4	212	43	6	266
	%	NA	NA	NA	NA	NA	NA	NA	NA
FOXBORO	1977	0	0	0	6	36	44	33	119
13,760	1978	0	0	1	1	35	50	15	102
	%	.0	.0	+100.0	-83.3	-2.8	+13.6	-54.6	-14.3
FRANKLIN	1977	1	1	0	2	34	65	36	139
19,000	1978	0	0	0	5	47	77	12	141
	%	-100.0	-100.0	.0	+150.0	+38.2	+18.5	-66.7	+1.4
10,000 - 25,000 CONTINUED NEXT PAGE									

CITY /TOWN by groups of population		1a. MURDER, NON-NEGLIGENT MANSLAUGHTER	2. FORCIBLE RAPE	3. ROBBERY	4. AGGRAVATED ASSAULT	5. BURGLARY, BREAKING or ENTERING	6. LARCENY-THEFT	7. MOTOR VEHICLE THEFT	(11) CRIME INDEX TOTAL
GARDNER	1977	0	0	2	0	55	41	29	127
19,349	1978	0	0	1	4	43	38	23	109
	%	.0	.0	-100.0	+400.0	-21.8	-7.3	-20.7	-14.2
GRAFTON	1977	0	1	1	3	7	26	7	45
12,000	1978	0	0	0	2	12	48	1	63
	%	.0	-100.0	-100.0	-33.3	+71.4	+84.6	-85.7	+40.0
GREENFIELD	1977	0	0	2	2	74	114	24	216
19,087	1978	0	0	0	2	21	71	10	104
	%	.0	.0	-200.0	.0	-71.6	-37.7	-58.3	-51.8
HANOVER	1977	0	0	1	0	22	38	40	101
11,182	1978	0	0	4	10	34	47	54	149
	%	.0	.0	+300.0	+1,000.0	+54.6	+23.7	+35.0	+47.5
HINGHAM	1977	0	0	3	2	49	102	23	179
21,000	1978	0	0	6	1	60	81	25	173
	%	.0	.0	+100.0	-50.0	+22.4	-20.6	+8.7	-3.4
HOLBROOK	1977	0	0	2	0	43	31	10	86
11,728	1978	0	1	1	0	21	19	9	51
	%	.0	+100.0	-50.0	.0	-51.2	-38.7	-10.0	-40.7
HOLDEN	1977	0	1	0	1	13	26	4	45
13,868	1978	0	0	0	7	10	17	2	36
	%	.0	-100.0	.0	+600.0	-23.1	-34.6	-50.0	-20.0
HOLLISTON	1977	0	0	0	0	12	21	3	36
13,100	1978	0	0	0	2	16	25	1	44
	%	.0	.0	.0	+200.0	+33.3	+19.0	-66.7	+22.2
HUDSON	1977	0	0	3	0	14	18	6	41
16,250	1978	0	2	0	0	27	45	16	90
	%	.0	+200.0	-300.0	.0	+92.9	+150.0	+166.7	+119.5
HULL	1977	0	0	0	6	15	39	3	63
10,732	1978	0	0	0	9	25	25	4	63
	%	.0	.0	.0	+50.0	+66.7	-35.9	+33.3	.0
10,000 - 25,000 CONTINUED NEXT PAGE									

CITY /TOWN by groups of population		1a. MURDER, NON-NEGLIGENT MANSLAUGHTER	2. FORCIBLE RAPE	3. ROBBERY	4. AGGRAVATED ASSAULT	5. BURGLARY, BREAKING or ENTERING	6. LARCENY-THEFT	7. MOTOR VEHICLE THEFT	(12) CRIME INDEX TOTAL
IPSWICH	1977	0	0	0	18	45	62	12	137
12,000	1978	0	0	1	7	25	41	8	82
	%	.0	.0	+100.0	-61.1	-44.4	-33.9	-33.3	-40.1
LONGMEADOW	1977	0	0	0	1	26	55	4	86
16,563	1978	0	0	0	0	13	60	5	78
	%	.0	.0	.0	-100.0	-50.0	+9.1	+25.0	-9.3
LUDLOW	1977	0	0	1	11	35	51	8	106
18,183	1978	0	1	4	8	53	69	8	143
	%	.0	+100.0	+300.0	-27.3	+51.4	+35.3	.0	+34.9
LYNNFIELD	1977	0	0	0	0	15	6	7	28
11,800	1978	0	0	0	0	12	5	5	22
	%	.0	.0	.0	.0	-20.0	-16.7	-28.6	-21.4
MANSFIELD	1977	0	0	2	4	53	16	15	90
10,423	1978	0	0	0	6	42	16	13	77
	%	.0	.0	-200.0	+50.0	-20.8	.0	-13.3	-14.4
MARBLEHEAD	1977	0	0	5	1	23	28	7	64
22,500	1978	0	0	0	3	27	22	5	57
	%	.0	.0	-500.0	+200.0	+17.4	-21.4	-28.6	-10.9
MARSHFIELD	1977	0	0	1	10	166	156	32	365
20,669	1978	0	0	2	22	101	103	22	250
	%	.0	.0	+100.0	+120.0	-39.1	-34.0	-31.2	-31.5
MEDFIELD	1977	0	0	0	0	25	38	12	75
10,231	1978	0	1	0	2	12	36	3	54
	%	.0	+100.0	.0	+200.0	-52.0	-5.3	-75.0	-28.0
MIDDLEBORO	1977	0	0	4	11	51	99	23	188
14,146	1978	0	0	1	9	58	86	14	168
	%	.0	.0	-75.0	-18.2	+13.7	-13.1	-39.1	-10.6
MILFORD	1977	0	0	1	0	31	24	37	93
23,365	1978	1	0	0	1	38	42	21	103
	%	+100.0	.0	-100.0	+100.0	+22.6	+75.0	-43.2	+10.7
10,000 - 25,000 CONTINUED NEXT PAGE									

CITY /TOWN by groups of population		1a. MURDER, NON-NEGLIGENT MANSLAUGHTER	2. FORCIBLE RAPE	3. ROBBERY	4. AGGRAVATED ASSAULT	5. BURGLARY, BREAKING or ENTERING	6. LARCENY-THEFT	7. MOTOR VEHICLE THEFT	(13) CRIME INDEX TOTAL
MILLBURY	1977	0	0	0	9	20	37	11	77
12,262	1978	0	0	1	18	32	27	8	86
	%	.0	.0	+100.0	+100.0	+60.0	-27.0	-27.3	+11.7
NEWBURYPORT	1977	X	X	X	X	X	X	X	X
16,000	1978	X	X	X	X	X	X	X	X
	%	NA	NA	NA	NA	NA	NA	NA	NA
NORTH ADAMS	1977	0	2	1	25	40	182	12	262
17,313	1978	0	0	0	9	56	153	20	238
	%	.0	-200.0	-100.0	-64.0	+40.0	-15.9	+66.7	-9.2
NORTH	1977	0	0	1	2	52	54	15	124
ANDOVER	1978	0	1	7	5	33	70	11	127
16,500	%	.0	+100.0	+600.0	+150.0	-36.5	+29.6	-26.7	+2.4
NORTH	1977	0	2	0	6	51	151	26	236
ATTLEBORO	1978	0	0	0	9	68	195	46	318
19,545	%	.0	-200.0	.0	+50.0	+33.3	+29.1	+76.9	+34.7
NORTH	1977	0	0	3	10	25	54	22	114
READING	1978	0	0	1	6	26	48	11	92
12,125	%	.0	.0	-200.0	-40.0	+4.0	-11.1	-50.0	-19.3
NORTHBORO	1977	0	0	0	6	30	27	5	68
10,582	1978	0	0	2	6	20	42	13	83
	%	.0	.0	+200.0	.0	-33.3	+55.5	+160.0	+22.0
NORTHBRIDGE	1977	0	1	0	0	16	21	8	46
12,165	1978	0	0	2	2	8	17	1	30
	%	.0	-100.0	+200.0	+200.0	-50.0	-19.0	-87.5	-34.8
NORTON	1977	0	0	0	3	25	28	14	70
11,000	1978	0	0	0	1	10	23	0	34
	%	.0	.0	.0	-66.7	-60.0	-17.9	-1400.0	-51.4
OXFORD	1977	0	0	2	1	9	35	7	54
11,380	1978	0	0	1	4	29	31	3	68
	%	.0	.0	-100.0	+300.0	+222.2	-11.4	-57.1	+25.9
10,000 - 25,000 CONTINUED NEXT PAGE									

CITY /TOWN by groups of population		1a. MURDER, NON-NEGLIGENT MANSLAUGHTER	2. FORCIBLE RAPE	3. ROBBERY	4. AGGRAVATED ASSAULT	5. BURGLARY, BREAKING or ENTERING	6. LARCENY-THEFT	7. MOTOR VEHICLE THEFT	(14) CRIME INDEX TOTAL
PALMER	1977	0	0	1	0	14	22	4	41
11,755	1978	X	X	X	X	X	X	X	X
	%	NA	NA	NA	NA	NA	NA	NA	NA
PEMBROKE	1977	0	0	0	0	37	43	8	88
12,775	1978	X	X	X	X	X	X	X	X
	%	NA	NA	NA	NA	NA	NA	NA	NA
READING	1977	0	1	3	0	35	67	18	124
23,585	1978	0	0	0	1	29	52	10	92
	%	.0	-100.0	-300.0	+100.0	-17.1	-22.4	-44.4	-25.8
ROCKLAND	1977	0	0	3	10	69	35	17	134
17,028	1978	0	0	5	0	37	38	29	109
	%	.0	.0	+66.6	-1,000.0	-46.4	+8.6	+70.6	-18.7
SAUGUS	1977	0	0	10	7	49	163	94	323
24,716	1978	0	0	2	0	22	49	80	153
	%	.0	.0	-80.0	-700.0	-55.1	-69.9	-14.9	-52.6
SCITUATE	1977	0	0	0	1	85	104	11	201
18,000	1978	0	0	0	1	82	99	21	203
	%	.0	.0	.0	.0	-3.5	-4.8	+90.9	+.9
SEEKONK	1977	0	1	2	2	17	72	23	117
11,351	1978	0	0	3	2	42	60	30	137
	%	.0	-100.0	+50.0	.0	+147.1	-16.7	+30.4	+17.1
SHARON	1977	0	0	0	1	42	39	9	91
13,799	1978	0	0	2	3	29	16	11	61
	%	.0	.0	+200.0	+200.0	-30.9	-59.0	+22.2	-33.0
SHREWSBURY	1977	0	0	3	4	56	90	32	185
21,965	1978	0	1	3	7	58	75	38	182
	%	.0	+100.0	.0	+75.0	+3.6	-16.7	+18.7	-1.6
SOMERSET	1977	0	0	2	0	49	48	12	111
19,356	1978	0	0	1	1	55	85	9	151
	%	.0	.0	-50.0	+100.0	+12.2	+77.1	-25.0	+36.0
10,000 - 25,000 CONTINUED NEXT PAGE									

10,000 - 25,000
CONTINUED NEXT
PAGE

CITY /TOWN by groups of population		1a. MURDER, NON-NEGLIGENT MANSLAUGHTER	2. FORCIBLE RAPE	3. ROBBERY	4. AGGRAVATED ASSAULT	5. BURGLARY, BREAKING or ENTERING	6. LARCENY-THEFT	7. MOTOR VEHICLE THEFT	(15) CRIME INDEX TOTAL
SOUTH	1977	0	0	0	5	38	66	7	116
HADLEY	1978	0	0	1	3	29	23	6	62
17,984	%	.0	.0	+100.0	-40.0	-23.7	-65.1	-14.3	-46.5
SOUTHBRIDGE	1977	0	0	1	0	17	20	8	46
16,910	1978	0	0	3	0	24	7	12	46
	%	.0	.0	+200.0	.0	+41.2	-65.0	+50.0	.0
STONEHAM	1977	0	0	7	0	48	82	26	163
22,000	1978	1	0	2	0	48	64	31	146
	%	+100.0	.0	-71.4	.0	.0	-22.0	+19.2	-10.4
SUDBURY	1977	0	0	0	0	15	56	3	74
15,047	1978	0	0	1	7	21	39	5	73
	%	.0	.0	+100.0	+700.0	+40.0	-30.4	+66.7	-1.4
SWAMPSCOTT	1977	0	0	0	3	34	40	13	90
14,329	1978	0	0	1	3	28	27	8	67
	%	.0	.0	+100.0	.0	-17.6	-32.5	-38.5	-34.3
SWANSEA	1977	0	0	1	0	41	97	25	164
15,245	1978	0	0	1	3	44	118	49	215
	%	.0	.0	.0	+300.0	+7.3	+21.7	+96.0	+31.1
TEWKSBURY	1977	0	0	4	6	41	59	34	144
24,049	1978	X	X	X	X	X	X	X	X
	%	NA	NA	NA	NA	NA	NA	NA	NA
WALPOLE	1977	0	1	3	4	48	90	46	192
18,105	1978	0	2	0	5	47	56	44	154
	%	.0	+100.0	-300.0	+25.0	-2.1	-37.8	-4.4	-19.8
WAREHAM	1977	0	0	3	1	82	70	12	168
17,500	1978	0	0	0	2	102	54	27	185
	%	.0	.0	-300.0	+100.0	+24.4	-22.9	+125.0	+10.1
WAYLAND	1977	0	0	0	2	16	38	2	58
12,882	1978	0	0	0	1	19	44	5	69
	%	.0	.0	.0	-50.0	+18.8	+15.8	+150.0	+19.0
10,000 - 25,000 CONTINUED NEXT PAGE									

CITY /TOWN by groups of population		1a. MURDER, NON-NEGLIGENT MANSLAUGHTER	2. FORCIBLE RAPE	3. ROBBERY	4. AGGRAVATED ASSAULT	5. BURGLARY, BREAKING or ENTERING	6. LARCENY-THEFT	7. MOTOR VEHICLE THEFT	(16) CRIME INDEX TOTAL
WEBSTER	1977	0	0	0	2	25	23	12	62
14,444	1978	0	0	1	0	31	54	14	100
	%	.0	.0	+100.0	-200.0	+24.0	+134.8	+16.7	+61.3
WESTBORO	1977	0	0	0	4	35	62	23	124
13,954	1978	0	0	1	5	29	59	22	116
	%	.0	.0	+100.0	+25.0	-17.1	-4.8	-4.4	-6.5
WESTFORD	1977	0	0	1	1	33	75	8	118
12,951	1978	0	0	1	5	26	80	13	125
	%	.0	.0	.0	+400.0	-21.2	+6.7	+62.5	+5.9
WESTON	1977	0	1	0	1	11	31	3	47
11,478	1978	0	0	1	0	34	21	1	57
	%	.0	-100.0	+100.0	-100.0	+209.1	-32.3	-66.7	+21.3
WESTPORT	1977	0	1	1	5	35	78	14	134
13,142	1978	0	0	0	12	35	70	9	126
	%	.0	-100.0	-100.0	+140.0	.0	-10.3	-35.7	-6.0
WESTWOOD	1977	0	0	3	0	20	54	29	106
14,060	1978	0	0	0	2	37	37	16	92
	%	.0	.0	-300.0	+200.0	+85.0	-31.5	-44.8	-13.2
WHITMAN	1977	X	X	X	X	X	X	X	X
13,476	1978	X	X	X	X	X	X	X	X
	%	NA	NA	NA	NA	NA	NA	NA	NA
WILBRAHAM	1977	0	0	1	0	6	13	1	21
13,700	1978	0	0	1	0	10	72	8	91
	%	.0	.0	.0	.0	+66.7	+453.9	+700.0	+333.3
WILMINGTON	1977	0	0	0	11	59	71	27	168
17,800	1978	0	1	3	4	64	84	21	177
	%	.0	+100.0	+300.0	-63.6	+8.5	+18.3	-22.2	+5.4
WINCHESTER	1977	0	0	6	7	53	94	15	175
22,326	1978	0	0	0	0	49	53	23	125
	%	.0	.0	-600.0	-700.0	-7.6	-43.6	+53.3	-28.6
10,000 - 25,000 CONTINUED NEXT PAGE									

CITY /TOWN by groups MURDER, 1a. 2. 3. 4. 5. 6. 7. (17)

10,000 - 25,000
CONTINUED NEXT PAGE

CITY /TOWN by groups of population		1a. MURDER, NON-NEGLIGENT MANSLAUGHTER	2. FORCIBLE RAPE	3. ROBBERY	4. AGGRAVATED ASSAULT	5. BURGLARY, BREAKING or ENTERING	6. LARCENY-THEFT	7. MOTOR VEHICLE THEFT	(17) CRIME INDEX TOTAL
WINTHROP	1977	0	1	0	0	28	25	34	88
20,359	*1978	0	0	0	0	23	6	15	44
	%	NA	NA	NA	NA	NA	NA	NA	NA
YARMOUTH	1977	0	0	4	12	116	176	12	320
17,437	1978	0	2	0	4	141	201	11	359
	%	.0	+200.0	-400.0	-66.7	+21.5	+14.2	-8.3	+12.2
CITIES AND TOWNS 10,000 - 25,000 TOTAL:	1977	7	23	130	321	3636	5032	1495	10644
	1978	2	20	92	337	3252	4320	1303	9326
	%	-71.4	-13.0	-29.2	+5.0	-10.6	-14.2	-12.8	-12.4
GROUP POPULATION 10,000 - 25,000 TOTAL: 1,363,907									
2,500 - 10,000									
ACUSHNET	1977	0	0	0	0	19	26	7	52
8,552	1978	0	0	2	0	29	19	4	54
	%	.0	.0	+200.0	.0	+52.6	-26.9	-42.9	+3.9
ASHBURNHAM	1977	0	0	0	0	24	11	2	37
3,835	1978	0	0	0	0	17	9	0	26
	%	.0	.0	.0	.0	-29.2	-18.2	-200.0	-29.7
ASHLAND	1977	0	0	0	1	12	38	7	58
9,000	1978	0	0	0	1	20	28	7	56
	%	.0	.0	.0	.0	+66.7	-26.3	.0	-3.4
AVON	1977	0	0	1	1	10	19	9	40
5,283	1978	X	X	X	X	X	X	X	X
	%	NA	NA	NA	NA	NA	NA	NA	NA
AYER	1977	0	1	1	4	24	49	12	91
6,927	1978	0	0	0	5	18	31	6	60
	%	.0	-100.0	-100.0	+25.0	-25.0	-36.7	-50.0	-34.1
2,500 - 10,000 CONTINUED NEXT PAGE									

CITY /TOWN by groups of population		1a. MURDER, NON-NEGLIGENT MANSLAUGHTER	2. FORCIBLE RAPE	3. ROBBERY	4. AGGRAVATED ASSAULT	5. BURGLARY, BREAKING or ENTERING	6. LARCENY-THEFT	7. MOTOR VEHICLE THEFT	CRIME INDEX TOTAL
BARRE	1977	0	0	1	2	4	5	0	12
3,983	1978	0	0	0	1	19	17	1	38
	%	.0	.0	-100.0	-50.0	+375.0	+240.0	+100.0	+216.7
BELCHERTOWN	1977	0	0	1	0	23	4	2	30
6,800	1978	0	0	0	1	19	17	1	38
	%	.0	.0	-100.0	+100.0	-17.4	+325.0	-50.0	+26.7
BERKLEY	1977	X	X	X	X	X	X	X	X
2,500	1978	X	X	X	X	X	X	X	X
	%	NA	NA	NA	NA	NA	NA	NA	NA
BLACKSTONE	1977	X	X	X	X	X	X	X	X
6,536	1978	X	X	X	X	X	X	X	X
	%	NA	NA	NA	NA	NA	NA	NA	NA
BOLTON	1977	0	0	0	0	0	5	1	6
2,779	1978	0	0	0	0	3	7	3	13
	%	.0	.0	.0	.0	+300.0	+40.0	+200.0	+116.7
BOXBORO	1977	0	0	0	5	7	16	1	29
2,800	1978	0	0	0	3	6	17	2	28
	%	.0	.0	.0	-40.0	-14.3	+6.3	+100.0	-3.4
BOXFORD	1977	0	0	0	0	18	18	0	36
4,565	1978	0	0	0	0	6	10	1	17
	%	.0	.0	.0	.0	-66.7	-44.4	+100.0	-52.8
BOYLSTON	1977	0	0	1	2	6	12	2	23
3,300	1978	0	0	0	0	18	14	0	32
	%	.0	.0	-100.0	-200.0	+200.0	+16.7	-200.0	+39.1
BREWSTER	1977	0	0	1	0	26	26	1	54
4,658	1978	0	0	0	3	11	30	1	45
	%	.0	.0	-100.0	+300.0	-57.7	+15.4	.0	-16.7
CARLISLE	1977	0	0	0	0	5	9	0	14
3,800	1978	0	0	0	1	8	14	2	25
	%	.0	.0	.0	+100.0	+60.0	+55.6	+200.0	+78.6
2,500 - 10,000 CONTINUED NEXT PAGE									

CITY /TOWN | MURDER, 1a. | 2. | 3. | 4.

CITY /TOWN by groups of population		1a. MURDER, NON-NEGLIGENT MANSLAUGHTER	2. FORCIBLE RAPE	3. ROBBERY	4. AGGRAVATED ASSAULT	5. BURGLARY, BREAKING or ENTERING	6. LARCENY-THEFT	7. MOTOR VEHICLE THEFT	(19) CRIME INDEX TOTAL
CARVER	1977	0	0	0	1	49	26	1	77
5,000	1978	0	0	0	0	14	11	5	30
	%	.0	.0	.0	-100.0	-71.4	-57.7	+400.0	-61.0
CHARLTON	1977	0	0	0	1	12	13	3	29
5,592	1978	0	0	0	1	7	3	3	14
	%	.0	.0	.0	.0	-41.7	+76.9	.0	-51.7
CHATHAM	1977	0	0	1	0	44	40	3	88
6,500	1978	0	0	0	2	27	37	4	70
	%	.0	.0	-100.0	+200.0	-38.6	-7.5	+33.3	-20.5
CHESHIRE	1977	0	0	0	0	7	3	4	14
3,199	*1978	0	0	0	0	1	3	2	6
	%	NA	NA	NA	NA	NA	NA	NA	NA
COHASSET	1977	0	0	0	0	21	19	3	43
7,749	1978	0	0	0	2	29	19	2	52
	%	.0	.0	.0	+200.0	+38.1	.0	-33.3	+20.9
DALTON	1977	0	0	0	0	8	13	2	23
7,288	1978	0	0	1	1	6	10	1	19
	%	.0	.0	+100.0	+100.0	-25.0	-23.1	-50.0	-17.4
DEERFIELD	1977	X	X	X	X	X	X	X	X
4,255	1978	X	X	X	X	X	X	X	X
	%	NA	NA	NA	NA	NA	NA	NA	NA
DIGHTON	1977	0	0	2	3	12	8	4	29
5,076	1978	0	0	0	0	13	6	2	21
	%	.0	.0	-200.0	-300.0	+8.3	-25.0	-50.0	-27.6
DOUGLAS	1977	0	0	0	1	5	9	0	15
3,200	1978	0	0	0	1	14	9	0	24
	%	.0	.0	.0	.0	+180.0	.0	.0	+60.0
DOVER	1977	0	0	0	1	12	5	3	21
5,000	1978	0	0	0	0	5	11	0	16
	%	.0	.0	.0	-100.0	-58.3	+120.0	-300.0	-23.8
2,500 - 10,000 CONTINUED NEXT PAGE									

CITY /TOWN by groups of population		1a. MURDER, NON-NEGLIGENT MANSLAUGHTER	2. FORCIBLE RAPE	3. ROBBERY	4. AGGRAVATED ASSAULT	5. BURGLARY, BREAKING or ENTERING	6. LARCENY-THEFT	7. MOTOR VEHICLE THEFT	(20) CRIME INDEX TOTAL
DUDLEY	1977	0	0	1	0	16	8	0	25
7,833	1978	0	2	0	3	7	17	2	31
	%	.0	+200.0	-100.0	+300.0	-56.2	+112.5	+200.0	+24.0
EAST	*1977	0	1	1	0	6	9	7	24
BRIDGEWATER	1978	0	0	0	3	20	20	10	53
9,485	%	NA	NA	NA	NA	NA	NA	NA	NA
EASTHAM	1977	X	X	X	X	X	X	X	X
3,500	1978	0	0	1	4	35	12	4	56
	%	NA	NA	NA	NA	NA	NA	NA	NA
ESSEX	1977	0	0	0	0	15	10	1	26
2,860	1978	0	0	0	1	14	5	0	20
	%	.0	.0	.0	+100.0	-6.7	-50.0	-100.0	-23.1
FREETOWN	1977	0	0	0	1	14	14	1	30
5,600	1978	0	0	1	4	15	10	2	32
	%	.0	.0	+100.0	+300.0	+7.1	-28.6	+100.0	+6.7
GEORGETOWN	1977	0	0	0	0	7	13	6	26
6,000	1978	0	0	0	1	22	9	2	34
	%	.0	.0	.0	+100.0	+214.3	-30.8	-66.7	+30.8
GRANBY	1977	X	X	X	X	X	X	X	X
5,609	1978	0	1	1	0	16	7	2	27
	%	NA	NA	NA	NA	NA	NA	NA	NA
GREAT	*1977	0	0	0	6	14	27	1	48
BARRINGTON	1978	X	X	X	X	X	X	X	X
7,630	%	NA	NA	NA	NA	NA	NA	NA	NA
GROTON	1977	0	0	2	2	13	14	2	33
5,463	1978	0	0	0	1	5	14	0	20
	%	.0	.0	-200.0	-50.0	-61.5	.0	-200.0	-39.4
GROVELAND	1977	0	0	0	1	4	12	2	19
5,253	1978	0	0	0	0	5	6	0	11
	%	.0	.0	.0	-100.0	+25.0	-50.0	-200.0	-42.1
2,500 - 10,000									

CONTINUED NEXT PAGE

2,500 - 10,000
CONTINUED NEXT

CITY /TOWN by groups of population		1a. MURDER, NON-NEGLIGENT MANSLAUGHTER	2. FORCIBLE RAPE	3. ROBBERY	4. AGGRAVATED ASSAULT	5. BURGLARY, BREAKING or ENTERING	6. LARCENY-THEFT	7. MOTOR VEHICLE THEFT	(21) CRIME INDEX TOTAL
HADLEY	1977	0	2	1	1	9	24	9	46
4,050	1978	0	0	3	0	5	22	11	41
	%	.0	-200.0	+200.0	-100.0	-44.4	-8.3	+22.2	-10.9
HALIFAX	1977	X	X	X	X	X	X	X	X
3,965	1978	X	X	X	X	X	X	X	X
	%	NA	NA	NA	NA	NA	NA	NA	NA
HAMILTON	1977	0	0	0	1	2	14	0	17
6,675	1978	0	0	0	1	3	15	0	19
	%	.0	.0	.0	.0	+50.0	+7.1	.0	+11.8
HAMPDEN	1977	0	0	1	1	10	18	3	33
4,751	1978	0	0	0	0	12	37	2	51
	%	.0	.0	-100.0	-100.0	+20.0	+105.6	-33.3	+54.6
HANSON	1977	X	X	X	X	X	X	X	X
8,679	1978	X	X	X	X	X	X	X	X
	%	NA	NA	NA	NA	NA	NA	NA	NA
HARVARD	1977	0	0	0	1	2	9	0	12
3,800	1978	0	0	0	0	16	10	2	28
	%	.0	.0	.0	-100.0	+700.0	+11.1	+200.0	+133.3
HARWICH	1977	0	0	1	2	59	32	0	94
7,756	1978	0	0	1	2	57	44	2	106
	%	.0	.0	.0	.0	-3.4	+37.5	+200.0	+12.8
HATFIELD	1977	0	0	0	0	0	0	1	1
3,090	1978	0	0	0	0	0	0	0	0
	%	.0	.0	.0	.0	.0	.0	-100.0	-100.0
HOPEDALE	1977	0	0	1	0	1	8	4	14
4,011	1978	0	0	0	0	5	4	1	10
	%	.0	.0	-100.0	.0	+400.0	-50.0	-75.0	-28.6
HOPKINTON	1977	0	0	0	3	17	13	0	33
6,400	1978	0	0	0	2	17	23	5	47
	%	.0	.0	.0	-33.3	.0	+76.9	+500.0	+42.4

2,500 - 10,000
CONTINUED NEXT PAGE

CITY /TOWN by groups of population		1a. MURDER, NON-NEGLIGENT MANSLAUGHTER	2. FORCIBLE RAPE	3. ROBBERY	4. AGGRAVATED ASSAULT	5. BURGLARY, BREAKING or ENTERING	6. LARCENY-THEFT	7. MOTOR VEHICLE THEFT	(22) CRIME INDEX TOTAL
KINGSTON	1977	0	0	1	1	19	17	12	50
7,000	1978	0	0	0	2	35	25	7	69
	%	.0	.0	-100.0	+100.0	+84.2	+47.1	-41.7	+38.0
LAKEVILLE	1977	1	0	1	1	22	14	5	44
5,308	1978	0	0	0	4	28	19	8	59
	%	-100.0	.0	-100.0	+300.0	+27.3	+35.7	+60.0	+34.1
LANCASTER	1977	0	0	0	1	10	19	3	33
5,649	*1978	0	0	0	1	6	4	0	11
	%	NA	NA	NA	NA	NA	NA	NA	NA
LANESBORO	*1977	0	0	0	0	6	1	1	8
3,200	1978	0	0	0	2	11	4	1	18
	%	NA	NA	NA	NA	NA	NA	NA	NA
LEE	1977	0	0	0	1	14	30	3	48
6,426	1978	0	0	0	0	11	14	3	28
	%	.0	.0	.0	-100.0	-21.4	-53.3	.0	-41.7
LEICESTER	1977	0	0	1	1	20	25	12	59
9,079	1978	0	0	0	0	25	16	3	44
	%	.0	.0	-100.0	-100.0	+25.0	-36.0	-75.0	-25.4
LENOX	1977	0	0	1	2	9	13	4	29
5,875	1978	0	0	0	0	5	7	6	18
	%	.0	.0	-100.0	-200.0	-44.4	-46.2	+50.0	-37.9
LINCOLN	1977	0	0	0	1	9	16	3	29
5,200	1978	0	0	0	3	15	8	1	27
	%	.0	.0	.0	+200.0	+66.7	-50.0	-66.7	-6.9
LITTLETON	1977	0	0	1	0	12	11	2	26
6,763	1978	0	0	1	2	13	22	5	43
	%	.0	.0	.0	+200.0	+8.3	+100.0	+150.0	+65.4
LUNENBURG	1977	0	0	0	8	16	40	10	74
8,496	1978	0	0	0	18	21	25	7	71
	%	.0	.0	.0	+125.0	+31.3	-37.5	-30.8	-4.1
2,500 - 10,000 CONTINUED NEXT PAGE									

2,500 - 10,000
CONTINUED NEXT
PAGE

CITY /TOWN by groups of population		1a. MURDER, NON-NEGLIGENT MANSLAUGHTER	2. FORCIBLE RAPE	3. ROBBERY	4. AGGRAVATED ASSAULT	5. BURGLARY, BREAKING or ENTERING	6. LARCENY-THEFT	7. MOTOR VEHICLE THEFT	(23) CRIME INDEX TOTAL
MANCHESTER	1977	0	0	1	0	12	23	7	43
5,650	1978	0	0	0	0	9	8	1	18
	%	.0	.0	-100.0	.0	-25.0	-65.2	-85.7	-58.4
MARION	1977	0	0	0	1	11	15	0	27
3,780	1978	0	0	1	0	13	23	1	38
	%	.0	.0	+100.0	-100.0	+18.2	+53.3	+100.0	+40.7
MASHPEE	1977	0	0	1	1	79	28	15	124
3,047	1978	0	0	0	4	51	23	2	80
	%	.0	.0	-100.0	+300.0	-35.4	-17.9	-86.7	-35.5
MATTAPOISETT	1977	0	0	1	2	14	11	2	30
5,668	*1978	0	0	0	1	14	18	0	33
	%	NA	NA	NA	NA	NA	NA	NA	NA
MAYNARD	1977	0	2	4	16	19	40	7	88
9,901	1978	0	0	1	17	41	41	5	105
	%	.0	-200.0	-75.0	+6.3	+115.8	+2.5	-28.6	+19.3
MEDWAY	1977	0	0	1	0	6	14	6	27
9,000	1978	0	0	0	7	29	17	2	55
	%	.0	.0	-100.0	+700.0	+383.3	+21.4	-66.7	+103.7
MENDON	1977	0	1	0	0	10	7	0	18
2,714	1978	0	0	0	0	6	6	0	12
	%	.0	-100.0	.0	.0	-40.0	-14.3	.0	-33.3
MERRIMAC	1977	0	0	1	3	7	14	2	27
4,202	1978	0	0	0	1	12	6	4	23
	%	.0	.0	-100.0	-66.7	+71.4	-57.1	+100.0	-14.8
MIDDLETON	1977	0	1	0	0	5	16	12	34
4,300	1978	0	0	0	1	19	18	4	42
	%	.0	-100.0	.0	+100.0	+280.0	+12.5	-66.7	+23.5
MILLIS	1977	0	0	0	0	3	11	1	15
6,534	1978	0	0	0	4	12	19	6	41
	%	.0	.0	.0	+400.0	+300.0	+72.7	+500.0	+520.0

2,500 - 10,000
CONTINUED NEXT
PAGE

CITY /TOWN by groups of population		1a. MURDER, NON-NEGLIGENT MANSLAUGHTER	2. FORCIBLE RAPE	3. ROBBERY	4. AGGRAVATED ASSAULT	5. BURGLARY, BREAKING or ENTERING	6. LARCENY-THEFT	7. MOTOR VEHICLE THEFT	(24) CRIME INDEX TOTAL
MONSON	1977	X	X	X	X	X	X	X	X
7,000	1978	X	X	X	X	X	X	X	X
	%	NA	NA	NA	NA	NA	NA	NA	NA
MONTAGUE	1977	0	0	3	0	19	20	0	42
8,321	1978	0	0	0	0	14	36	2	52
	%	.0	.0	-300.0	.0	-26.3	+80.0	+200.0	+23.8
NAHANT	1977	0	0	0	0	8	7	3	18
4,200	1978	0	0	0	0	8	8	1	17
	%	.0	.0	.0	.0	.0	+14.3	-66.7	-5.6
NANTUCKET	1977	0	0	0	0	32	20	6	58
5,200	1978	0	0	0	4	43	27	5	79
	%	.0	.0	.0	+400.0	+34.4	+35.0	-16.7	+36.2
NEWBURY	1977	0	0	0	0	17	13	1	31
4,300	1978	0	0	0	0	22	19	3	44
	%	.0	.0	.0	.0	+29.4	+46.1	+200.0	+41.9
NORFOLK	1977	0	0	0	0	16	28	4	48
4,877	1978	0	1	0	2	13	16	11	43
	%	.0	+100.0	.0	+200.0	-18.7	-42.9	+175.0	-10.4
NORTH	1977	0	0	0	0	6	9	0	15
BROOKFIELD	1978	0	0	0	0	1	5	0	6
4,198	%	.0	.0	.0	.0	-83.3	-44.4	.0	-60.0
NORWELL	1977	X	X	X	X	X	X	X	X
8,999	1978	0	0	1	0	13	33	6	53
	%	NA	NA	NA	NA	NA	NA	NA	NA
ORANGE	1977	0	0	1	0	18	24	1	44
6,445	1978	0	0	0	5	9	18	1	33
	%	.0	.0	-100.0	+500.0	-50.0	-25.0	.0	-25.0
ORLEANS	1977	0	0	0	5	12	22	2	41
4,369	1978	0	0	0	3	20	36	5	64
	%	.0	.0	.0	-40.0	+66.6	+63.6	+150.0	+56.1
2,500 - 10,000 CONTINUED NEXT PAGE									

CITY /TOWN by groups of population		1a. MURDER, NON-NEGLIGENT MANSLAUGHTER	2. FORCIBLE RAPE	3. ROBBERY	4. AGGRAVATED ASSAULT	5. BURGLARY, BREAKING or ENTERING	6. LARCENY-THEFT	7. MOTOR VEHICLE THEFT	(25) CRIME INDEX TOTAL
PAXTON	1977	0	1	0	2	6	15	4	28
3,706	1978	0	0	0	0	4	6	1	11
	%	.0	-100.0	.0	-200.0	-33.3	-60.0	-75.0	-60.7
PEPPERELL	1977	0	1	0	4	14	18	0	37
7,130	1978	0	0	0	2	24	19	3	48
	%	.0	-100.0	.0	-50.0	+71.4	+5.5	+300.0	+29.7
PLAINVILLE	1977	0	0	0	0	4	21	1	26
5,463	1978	0	0	0	0	13	8	2	23
	%	.0	.0	.0	.0	+225.0	-61.9	+100.0	-11.5
PRINCETON	1977	0	1	0	0	6	5	1	13
2,500	1978	0	0	0	1	3	4	0	8
	%	.0	-100.0	.0	+100.0	-50.0	-20.0	-100.0	-38.5
PROVINCETOWN	1977	0	1	1	13	25	28	3	71
3,750	1978	0	0	0	16	24	18	3	61
	%	.0	-100.0	-100.0	+23.1	-4.0	-35.7	.0	-14.1
RAYNHAM	1977	0	1	1	0	30	44	20	96
8,000	1978	0	0	0	5	29	50	8	92
	%	.0	-100.0	-100.0	+500.0	-3.3	+13.6	-60.0	-4.2
REHOBOTH	1977	0	0	0	0	9	9	2	20
7,009	1978	0	0	0	3	22	21	4	50
	%	.0	.0	.0	+300.0	+144.4	+133.3	+100.0	+150.0
ROCHESTER	1977	0	0	0	0	10	4	7	21
2,654	1978	0	0	0	1	13	5	3	22
	%	.0	.0	.0	+100.0	+30.0	+25.0	-57.1	+4.8
ROCKPORT	1977	0	0	0	0	6	13	2	21
6,284	1978	0	0	2	4	17	8	5	36
	%	.0	.0	+200.0	+400.0	+183.3	-38.5	+150.0	+71.4
ROWLEY	1977	0	0	0	2	16	13	2	33
3,680	1978	0	0	0	2	14	7	2	25
	%	.0	.0	.0	.0	-12.5	-46.2	.0	-24.2
2,500 - 10,000 CONTINUED NEXT PAGE									

CITY /TOWN by groups of population		1a. MURDER, NON-NEGLIGENT MANSLAUGHTER	2. FORCIBLE RAPE	3. ROBBERY	4. AGGRAVATED ASSAULT	5. BURGLARY, BREAKING or ENTERING	6. LARCENY-THEFT	7. MOTOR VEHICLE THEFT	(26) CRIME INDEX TOTAL
RUTLAND	1977	0	0	1	0	3	7	6	17
3,266	1978	0	0	0	0	6	4	1	11
	%	.0	.0	-100.0	.0	+100.0	-42.9	-83.3	-35.3
SALISBURY	1977	0	0	1	3	19	30	10	63
7,167	1978	0	0	0	2	35	32	3	72
	%	.0	.0	-100.0	-33.3	+84.2	+6.7	-70.0	+14.3
SANDWICH	1977	0	0	0	2	21	54	2	79
7,380	1978	0	0	0	3	20	46	3	72
	%	.0	.0	.0	+50.0	-4.8	-14.8	+50.0	-8.9
SHEFFIELD	1977	0	0	0	1	2	11	0	14
2,723	*1978	0	1	0	0	2	4	0	7
	%	NA	NA	NA	NA	NA	NA	NA	NA
SHERBORN	1977	X	X	X	X	X	X	X	X
4,116	1978	X	X	X	X	X	X	X	X
	%	NA	NA	NA	NA	NA	NA	NA	NA
SHIRLEY	1977	0	1	0	7	11	33	8	60
4,998	1978	0	0	0	20	4	11	1	36
	%	.0	-100.0	.0	+185.7	-63.6	-66.7	-87.5	-40.0
SOUTHAMPTON	1977	0	0	0	0	7	4	0	11
4,100	1978	0	0	0	0	8	4	3	15
	%	.0	.0	.0	.0	+14.3	.0	+300.0	+36.4
SOUTHBORO	1977	0	0	1	0	11	10	8	30
6,326	1978	0	0	1	0	10	24	4	39
	%	.0	.0	.0	.0	-9.1	+140.0	-50.0	+30.0
SOUTHWICK	1977	0	0	0	0	18	25	6	49
7,028	1978	0	0	0	2	18	17	5	42
	%	.0	.0	.0	+200.0	.0	-32.0	-16.7	-14.3
SPENCER	1977	0	0	1	6	15	9	11	42
9,000	1978	0	0	0	11	21	12	4	48
	%	.0	.0	-100.0	+83.3	+40.0	+33.3	-63.6	+14.3
2,500 - 10,000									
CONTINUED NEXT PAGE									

CITY /TOWN by groups of population		1a. MURDER, NON-NEGLIGENT MANSLAUGHTER	2. FORCIBLE RAPE	3. ROBBERY	4. AGGRAVATED ASSAULT	5. BURGLARY, BREAKING or ENTERING	6. LARCENY-THEFT	7. MOTOR VEHICLE THEFT	(27) CRIME INDEX TOTAL
STERLING	1977	0	0	0	0	12	9	5	26
5,000	1978	0	0	1	2	9	3	1	16
	%	.0	.0	+100.0	+200.0	-25.0	-66.7	-80.0	-38.5
STOW	1977	0	0	0	2	8	11	1	22
4,915	1978	0	0	0	0	2	8	0	10
	%	.0	.0	.0	-200.0	-75.0	-27.3	-100.0	-54.6
STURBRIDGE	1977	0	0	1	1	7	16	1	26
5,500	1978	0	0	1	0	6	17	3	27
	%	.0	.0	.0	-100.0	-14.3	+6.3	+200.0	+3.9
SUNDERLAND	1977	0	0	0	0	12	10	1	23
2,805	1978	0	0	0	0	4	12	1	17
	%	.0	.0	.0	.0	-66.7	+20.0	.0	-26.1
SUTTON	1977	0	0	0	0	15	23	8	46
5,060	1978	0	0	0	3	12	11	1	27
	%	.0	.0	.0	+300.0	-20.0	-52.2	-87.5	-41.3
TEMPLETON	1977	0	0	1	1	37	6	2	47
6,079	1978	0	0	0	0	16	10	1	27
	%	.0	.0	-100.0	-100.0	-56.7	+66.6	-50.0	-42.5
TISBURY	1977	0	0	0	0	5	14	9	28
2,754	1978	0	0	0	2	9	20	5	36
	%	.0	.0	.0	+200.0	+80.0	+42.8	-44.4	+28.6
TOPSFIELD	1977	0	0	0	1	8	30	0	39
6,000	1978	3	0	0	1	13	15	4	36
	%	+300.0	.0	.0	.0	+62.5	-50.0	+400.0	-7.7
TOWNSEND	1977	0	0	0	0	12	17	6	35
6,100	1978	0	0	0	0	12	12	1	25
	%	.0	.0	.0	.0	.0	-29.4	-83.3	-28.6
TYNGSBORO	1977	0	0	0	3	17	29	5	54
4,870	1978	0	0	2	0	23	21	12	58
	%	.0	.0	+200.0	-300.0	+35.3	-27.6	+140.0	+7.4
2,500 - 10,000 CONTINUED NEXT PAGE									

CITY /TOWN by groups of population		1a. MURDER, NON-NEGLIGENT MANSLAUGHTER	2. FORCIBLE RAPE	3. ROBBERY	4. AGGRAVATED ASSAULT	5. BURGLARY, BREAKING or ENTERING	6. LARCENY-THEFT	7. MOTOR VEHICLE THEFT	(28) CRIME INDEX TOTAL
UPTON	1977	0	0	0	1	24	11	1	37
3,777	1978	0	0	0	1	12	9	0	22
	%	.0	.0	.0	.0	-50.0	-22.2	-100.0	-40.5
UXBRIDGE	1977	0	0	2	11	12	32	5	62
8,528	1978	X	X	X	X	X	X	X	X
	%	NA	NA	NA	NA	NA	NA	NA	NA
WARE	1977	0	0	0	3	7	20	1	31
8,679	1978	0	0	0	2	17	18	4	41
	%	.0	.0	.0	-33.3	+142.8	-10.0	+300.0	+32.2
WARREN	*1977	0	0	0	0	0	0	0	0
3,440	1978	0	0	2	1	12	5	1	21
	%	NA	NA	NA	NA	NA	NA	NA	NA
WELLFLEET	1977	0	0	0	0	25	19	0	44
2,500	1978	0	0	0	0	31	16	1	48
	%	.0	.0	.0	.0	+24.0	-15.8	+100.0	+9.1
WENHAM	1977	0	0	0	0	2	3	0	5
4,000	1978	0	0	0	0	1	9	0	10
	%	.0	.0	.0	.0	-50.0	+200.0	.0	+100.0
WEST	1977	0	0	0	1	2	15	4	22
BOYLSTON	1978	0	0	1	0	11	24	1	37
6,250	%	.0	.0	+100.0	-100.0	+450.0	+60.0	-75.0	+68.2
WEST	1977	0	0	1	1	18	35	5	60
BRIDGEWATER	1978	0	0	0	5	15	56	9	85
7,000	%	.0	.0	-100.0	+400.0	-16.7	+60.0	+80.0	+41.7
WEST	1977	X	X	X	X	X	X	X	X
BROOKFIELD	*1978	0	0	0	0	4	1	0	5
3,000	%	NA	NA	NA	NA	NA	NA	NA	NA
WEST	1977	0	0	0	1	5	6	0	12
NEWBURY	1978	0	0	1	1	5	5	1	13
2,650	%	.0	.0	+100.0	.0	.0	-16.7	+100.0	+8.3
2,500 - 10,000 CONTINUED NEXT PAGE									

CITY /TOWN by groups of population		1a. MURDER, NON-NEGLIGENT MANSLAUGHTER	2. FORCIBLE RAPE	3. ROBBERY	4. AGGRAVATED ASSAULT	5. BURGLARY, BREAKING or ENTERING	6. LARCENY-THEFT	7. MOTOR VEHICLE THEFT	(29) CRIME INDEX TOTAL
WESTMINSTER	1977	0	0	0	0	14	36	4	54
5,000	*1978	0	0	0	0	7	28	2	37
	%	NA	NA	NA	NA	NA	NA	NA	NA
WILLIAMSTOWN	1977	0	0	0	0	15	30	0	45
8,454	1978	0	0	0	0	44	11	1	56
	%	.0	.0	.0	.0	+193.3	-63.3	+100.0	+24.4
WINCHENDON	*1977	0	1	0	6	6	5	4	22
6,855	1978	0	0	1	1	18	21	5	46
	%	NA	NA	NA	NA	NA	NA	NA	NA
WRENTHAM	1977	0	0	1	5	38	50	6	100
7,303	1978	0	0	2	1	16	23	11	53
	%	.0	.0	+100.0	-80.0	-57.9	-54.0	+83.3	-47.0
CITIES AND TOWNS 2,500 - 10,000 TOTAL:	1977	1	15	47	162	1,502	1,887	389	4,003
	1978	3	5	28	217	1,649	1,753	312	3,967
	%	+200.0	-66.7	-40.4	+34.0	+9.8	-7.1	-19.8	-.9
GROUP POPULATION 2,500 - 10,000 TOTAL: 586,308									
UNDER 2,500									
ALFORD	1977	X	X	X	X	X	X	X	X
337	1978	X	X	X	X	X	X	X	X
	%	NA	NA	NA	NA	NA	NA	NA	NA
ASHBY	1977	0	0	0	0	10	6	0	16
2,433	1978	0	0	0	0	8	7	1	16
	%	.0	.0	.0	.0	-200.0	+16.7	+100.0	.0
ASHFIELD	1977	0	0	0	1	3	1	0	5
1,450	1978	0	0	0	0	4	2	0	6
	%	.0	.0	.0	-100.0	+33.3	+100.0	.0	+20.0
UNDER 2,500 CONTINUED NEXT PAGE									

CITY /TOWN by groups of population		1a. MURDER, NON-NEGLIGENT MANSLAUGHTER	2. FORCIBLE RAPE	3. ROBBERY	4. AGGRAVATED ASSAULT	5. BURGLARY, BREAKING or ENTERING	6. LARCENY-THEFT	7. MOTOR VEHICLE THEFT	(30) CRIME INDEX TOTAL
BECKET	1977	0	1	0	0	9	0	0	10
1,153	1978	X	X	X	X	X	X	X	X
	%	NA	NA	NA	NA	NA	NA	NA	NA
BERLIN	1977	0	0	0	0	4	9	1	14
2,306	1978	0	0	0	1	3	8	1	13
	%	.0	.0	.0	+100.0	-25.0	-11.1	.0	-7.1
BERNARDSTON	1977	0	0	0	2	1	10	1	14
1,800	*1978	0	0	0	0	1	4	0	5
	%	NA	NA	NA	NA	NA	NA	NA	NA
BLANDFORD	1977	0	0	0	0	1	0	0	1
1,019	1978	0	0	0	0	1	0	0	1
	%	.0	.0	.0	.0	.0	.0	.0	.0
BRIMFIELD	1977	0	0	0	0	0	0	0	0
2,165	1978	0	0	0	0	0	2	1	3
	%	.0	.0	.0	.0	.0	+200.0	+100.0	+300.0
BROOKFIELD	1977	0	0	0	2	10	1	1	14
2,175	1978	0	0	0	0	0	0	0	0
	%	.0	.0	.0	-200.0	-1,000.0	-100.0	-100.0	-1,400.0
BUCKLAND	1977	0	0	0	0	2	1	0	3
2,000	1978	0	0	0	0	1	1	0	2
	%	.0	.0	.0	.0	-50.0	.0	.0	-33.3
CHARLEMONT	1977	X	X	X	X	X	X	X	X
1,050	1978	X	X	X	X	X	X	X	X
	%	NA	NA	NA	NA	NA	NA	NA	NA
CHESTER	1977	0	0	0	0	0	0	0	0
1,110	1978	0	0	0	0	0	0	0	0
	%	.0	.0	.0	.0	.0	.0	.0	.0
CHESTERFIELD	1977	X	X	X	X	X	X	X	X
887	1978	X	X	X	X	X	X	X	X
	%	NA	NA	NA	NA	NA	NA	NA	NA
UNDER 2,500 CONTINUED NEXT PAGE									

UNDER 2,500
CONTINUED NEXT
PAGE

CITY /TOWN by groups of population		1a. MURDER, NON-NEGLIGENT MANSLAUGHTER	2. FORCIBLE RAPE	3. ROBBERY	4. AGGRAVATED ASSAULT	5. BURGLARY, BREAKING or ENTERING	6. LARCENY-THEFT	7. MOTOR VEHICLE THEFT	(31) CRIME INDEX TOTAL
CHILMARK	1977	X	X	X	X	X	X	X	X
401	1978	X	X	X	X	X	X	X	X
	%	NA	NA	NA	NA	NA	NA	NA	NA
CLARKSBURG	1977	0	0	0	1	4	0	0	5
2,000	1978	X	X	X	X	X	X	X	X
	%	NA	NA	NA	NA	NA	NA	NA	NA
COLRAIN	1977	X	X	X	X	X	X	X	X
1,493	1978	X	X	X	X	X	X	X	X
	%	NA	NA	NA	NA	NA	NA	NA	NA
CONWAY	1977	0	0	0	0	2	1	0	3
1,152	1978	0	0	0	1	5	7	0	13
	%	.0	.0	.0	+100.0	+150.0	+600.0	.0	+333.3
CUMINGTON	*1977	0	0	0	0	2	0	0	2
651	1978	X	X	X	X	X	X	X	X
	%	NA	NA	NA	NA	NA	NA	NA	NA
DUNSTABLE	1977	0	0	0	0	5	0	0	5
1,534	1978	X	X	X	X	X	X	X	X
	%	NA	NA	NA	NA	NA	NA	NA	NA
EAST	1977	0	0	0	0	1	0	0	1
BROOKFIELD	1978	0	0	0	0	2	0	2	4
2,000	%	.0	.0	.0	.0	+100.0	.0	+200.0	+300.0
EDGARTOWN	1977	0	0	0	0	9	0	1	10
2,043	*1978	1	0	0	3	3	1	2	10
	%	NA	NA	NA	NA	NA	NA	NA	NA
EGREMONT	1977	X	X	X	X	X	X	X	X
1,220	1978	X	X	X	X	X	X	X	X
	%	NA	NA	NA	NA	NA	NA	NA	NA
ERVING	1977	0	0	0	0	4	6	0	10
1,308	1978	0	0	0	0	2	2	0	4
	%	.0	.0	.0	.0	-50.0	-66.7	.0	-60.0

UNDER 2,500
CONTINUED NEXT
PAGE

CITY /TOWN by groups of population		1a. MURDER, NON-NEGLIGENT MANSLAUGHTER	2. FORCIBLE RAPE	3. ROBBERY	4. AGGRAVATED ASSAULT	5. BURGLARY, BREAKING or ENTERING	6. LARCENY-THEFT	7. MOTOR VEHICLE THEFT	(32) CRIME INDEX TOTAL
FLORIDA	1977	X	X	X	X	X	X	X	X
720	1978	X	X	X	X	X	X	X	X
	%	NA	NA	NA	NA	NA	NA	NA	NA
GAY HEAD	1977	0	0	0	0	0	0	0	0
146	1978	0	0	0	0	2	0	0	2
	%	.0	.0	.0	.0	+200.0	.0	.0	+200.0
GILL	1977	0	0	0	0	0	0	0	0
1,276	1978	0	0	0	0	0	0	0	0
	%	.0	.0	.0	.0	.0	.0	.0	.0
GOSHEN	1977	X	X	X	X	X	X	X	X
621	1978	X	X	X	X	X	X	X	X
	%	NA	NA	NA	NA	NA	NA	NA	NA
GOSNOLD	1977	X	X	X	X	X	X	X	X
98	1978	X	X	X	X	X	X	X	X
	%	NA	NA	NA	NA	NA	NA	NA	NA
GRANVILLE	1977	0	0	0	0	2	1	2	5
1,228	1978	0	0	0	0	0	1	0	1
	%	.0	.0	.0	.0	-200.0	.0	-200.0	-80.0
HANCOCK	1977	X	X	X	X	X	X	X	X
687	1978	X	X	X	X	X	X	X	X
	%	NA	NA	NA	NA	NA	NA	NA	NA
HARDWICK	1977	0	0	0	0	3	2	0	5
2,172	1978	0	0	0	0	1	4	2	7
	%	.0	.0	.0	.0	-66.7	+100.0	+200.0	+40.0
HAWLEY	1977	X	X	X	X	X	X	X	X
267	1978	X	X	X	X	X	X	X	X
	%	NA	NA	NA	NA	NA	NA	NA	NA
HEATH	1977	0	0	0	0	0	1	0	1
423	*1978	0	0	0	0	0	1	0	1
	%	NA	NA	NA	NA	NA	NA	NA	NA
UNDER 2,500 CONTINUED NEXT PAGE									

CITY /TOWN by groups of population		1a. MURDER, NON-NEGLIGENT MANSLAUGHTER	2. FORCIBLE RAPE	3. ROBBERY	4. AGGRAVATED ASSAULT	5. BURGLARY, BREAKING or ENTERING	6. LARCENY-THEFT	7. MOTOR VEHICLE THEFT	(33) CRIME INDEX TOTAL
HINSDALE	1977	0	0	0	0	3	0	0	3
1,600	1978	0	0	0	0	5	0	0	5
	%	.0	.0	.0	.0	+66.7	.0	.0	+66.7
HOLLAND	1977	0	0	0	2	2	0	0	4
1,326	1978	0	0	0	0	6	0	0	6
	%	.0	.0	.0	-200.0	+200.0	.0	.0	+50.0
HUBBARDSTON	1977	0	1	0	0	4	0	0	5
1,642	1978	0	0	0	0	4	0	2	6
	%	.0	-100.0	.0	.0	.0	.0	+200.0	+20.0
HUNTINGTON	1977	0	0	0	0	1	0	0	1
1,730	1978	0	0	0	0	0	0	0	0
	%	.0	.0	.0	.0	-100.0	.0	.0	-100.0
LEVERETT	1977	0	0	0	0	2	1	0	3
1,401	1978	0	0	0	0	0	1	0	1
	%	.0	.0	.0	.0	-200.0	.0	.0	-66.7
LEYDEN	1977	0	0	0	0	1	0	1	2
476	1978	0	0	0	0	2	2	0	4
	%	.0	.0	.0	.0	+100.0	+200.0	-100.0	+100.0
MIDDLEFIELD	1977	X	X	X	X	X	X	X	X
307	1978	X	X	X	X	X	X	X	X
	%	NA	NA	NA	NA	NA	NA	NA	NA
MILLVILLE	1977	X	X	X	X	X	X	X	X
1,744	1978	X	X	X	X	X	X	X	X
	%	NA	NA	NA	NA	NA	NA	NA	NA
MONROE	1977	0	0	0	0	0	0	0	0
211	1978	0	0	0	0	0	0	0	0
	%	.0	.0	.0	.0	.0	.0	.0	.0
MONTEREY	1977	0	0	0	0	2	0	0	2
745	1978	0	0	0	0	0	0	0	0
	%	.0	.0	.0	.0	-200.0	.0	.0	-200.0
UNDER 2,500 CONTINUED NEXT PAGE									

CITY /TOWN by groups of population		1a. MURDER, NON-NEGLIGENT MANSLAUGHTER	2. FORCIBLE RAPE	3. ROBBERY	4. AGGRAVATED ASSAULT	5. BURGLARY, BREAKING or ENTERING	6. LARCENY-THEFT	7. MOTOR VEHICLE THEFT	(34) CRIME INDEX TOTAL
MONTGOMERY	1977	X	X	X	X	X	X	X	X
600	1978	X	X	X	X	X	X	X	X
	%	NA	NA	NA	NA	NA	NA	NA	NA
MOUNT	1977	X	X	X	X	X	X	X	X
WASHINGTON	1978	X	X	X	X	X	X	X	X
78	%	NA	NA	NA	NA	NA	NA	NA	NA
NEW	1977	X	X	X	X	X	X	X	X
ASHFORD	1978	X	X	X	X	X	X	X	X
160	%	NA	NA	NA	NA	NA	NA	NA	NA
NEW	1977	0	0	0	0	0	1	1	2
BRAINTREE	1978	X	X	X	X	X	X	X	X
700	%	NA	NA	NA	NA	NA	NA	NA	NA
NEW	1977	X	X	X	X	X	X	X	X
MARLBORO	1978	X	X	X	X	X	X	X	X
1,030	%	NA	NA	NA	NA	NA	NA	NA	NA
NEW	1977	X	X	X	X	X	X	X	X
SALEM	1978	X	X	X	X	X	X	X	X
643	%	NA	NA	NA	NA	NA	NA	NA	NA
NORTHFIELD	1977	0	0	0	1	4	7	0	12
2,467	1978	0	0	0	1	10	13	1	25
	%	.0	.0	.0	.0	+150.0	+85.7	+100.0	+108.3
OAK BLUFFS	1977	0	0	0	0	0	0	0	0
1,269	1978	0	0	0	0	12	8	2	22
	%	.0	.0	.0	.0	+1,200.0	+800.0	+200.0	+2,200.0
OAKHAM	1977	0	0	0	1	1	2	4	8
1,000	1978	X	X	X	X	X	X	X	X
	%	NA	NA	NA	NA	NA	NA	NA	NA
OTIS	1977	0	0	0	0	0	0	0	0
900	1978	0	0	1	0	12	3	1	17
	%	.0	.0	+100.0	.0	+1,200.0	+300.0	+100.0	+1,700.0
UNDER 2,500 CONTINUED NEXT PAGE									

CITY /TOWN by groups of population		1a. MURDER, NON-NEGLIGENT MANSLAUGHTER	2. FORCIBLE RAPE	3. ROBBERY	4. AGGRAVATED ASSAULT	5. BURGLARY, BREAKING or ENTERING	6. LARCENY-THEFT	7. MOTOR VEHICLE THEFT	(35) CRIME INDEX TOTAL
PELHAM	1977	0	0	0	0	1	0	0	1
1,153	1978	0	0	0	0	2	0	0	2
	%	.0	.0	.0	.0	+100.0	.0	.0	+100.0
PERU	1977	X	X	X	X	X	X	X	X
580	1978	X	X	X	X	X	X	X	X
	%	NA	NA	NA	NA	NA	NA	NA	NA
PETERSHAM	1977	0	0	0	0	3	0	0	3
1,099	*1978	0	0	0	0	0	2	0	2
	%	NA	NA	NA	NA	NA	NA	NA	NA
PHILLIPSTON	1977	0	0	0	0	13	1	0	14
962	1978	0	0	0	0	5	0	1	6
	%	.0	.0	.0	.0	-61.5	-100.0	+100.0	-57.1
PLAINFIELD	1977	X	X	X	X	X	X	X	X
366	1978	X	X	X	X	X	X	X	X
	%	NA	NA	NA	NA	NA	NA	NA	NA
PLYMPTON	1977	0	0	0	0	3	4	4	11
1,679	1978	0	0	0	0	7	7	0	14
	%	.0	.0	.0	.0	+133.3	+75.0	-400.0	+27.3
RICHMOND	1977	0	0	0	0	2	0	0	2
1,600	1978	0	0	0	0	0	0	0	0
	%	.0	.0	.0	.0	-200.0	.0	.0	-200.0
ROWE	1977	0	0	0	0	0	1	0	1
340	1978	0	0	0	0	1	0	0	1
	%	.0	.0	.0	.0	+100.0	-100.0	.0	.0
ROYALSTON	1977	X	X	X	X	X	X	X	X
878	1978	X	X	X	X	X	X	X	X
	%	NA	NA	NA	NA	NA	NA	NA	NA
RUSSELL	1977	X	X	X	X	X	X	X	X
1,580	1978	X	X	X	X	X	X	X	X
	%	NA	NA	NA	NA	NA	NA	NA	NA
UNDER 2,500 CONTINUED NEXT PAGE									

CITY /TOWN by groups of population		1a. MURDER, NON-NEGLIGENT MANSLAUGHTER	2. FORCIBLE RAPE	3. ROBBERY	4. AGGRAVATED ASSAULT	5. BURGLARY, BREAKING or ENTERING	6. LARCENY-THEFT	7. MOTOR VEHICLE THEFT	(36) CRIME INDEX TOTAL
SANDISFIELD	1977	X	X	X	X	X	X	X	X
660	1978	X	X	X	X	X	X	X	X
	%	NA	NA	NA	NA	NA	NA	NA	NA
SAVOY	1977	X	X	X	X	X	X	X	X
467	1978	X	X	X	X	X	X	X	X
	%	NA	NA	NA	NA	NA	NA	NA	NA
SHELBURNE	1977	0	0	0	0	1	4	0	5
1,976	1978	0	0	0	0	1	0	0	1
	%	.0	.0	.0	.0	.0	-400.0	.0	-80.0
SHUTESBURY	1977	0	0	0	1	0	0	0	1
820	1978	0	0	0	0	2	1	0	3
	%	.0	.0	.0	-100.0	+200.0	+100.0	.0	+200.0
STOCKBRIDGE	1977	0	0	0	0	1	0	1	2
2,228	1978	0	0	0	0	12	1	0	13
	%	.0	.0	.0	.0	+1,100.0	+100.0	-100.0	+550.0
TOLLAND	1977	0	0	0	0	0	0	0	0
277	1978	0	0	0	0	2	0	0	2
	%	.0	.0	.0	.0	+200.0	.0	.0	+200.0
TRURO	1977	0	0	0	0	5	3	0	8
1,480	1978	0	0	0	0	24	4	1	29
	%	.0	.0	.0	.0	+380.0	+33.3	+100.0	+262.5
TYRINGHAM	1977	X	X	X	X	X	X	X	X
328	1978	X	X	X	X	X	X	X	X
	%	NA	NA	NA	NA	NA	NA	NA	NA
WALES	*1977	0	0	0	0	0	0	0	0
1,079	1978	X	X	X	X	X	X	X	X
	%	NA	NA	NA	NA	NA	NA	NA	NA
WARWICK	1977	X	X	X	X	X	X	X	X
482	1978	X	X	X	X	X	X	X	X
	%	NA	NA	NA	NA	NA	NA	NA	NA
UNDER 2,500 CONTINUED NEXT PAGE									

CITY /TOWN by groups of population		1a. MURDER, NON-NEGLIGENT MANSLAUGHTER	2. FORCIBLE RAPE	3. ROBBERY	4. AGGRAVATED ASSAULT	5. BURGLARY, BREAKING or ENTERING	6. LARCENY-THEFT	7. MOTOR VEHICLE THEFT	(37) CRIME INDEX TOTAL
WASHINGTON	1977	0	0	0	0	0	0	0	0
486	1977	0	0	0	0	0	0	0	0
	%	.0	.0	.0	.0	.0	.0	.0	.0
WENDELL	1977	X	X	X	X	X	X	X	X
675	1978	X	X	X	X	X	X	X	X
	%	NA	NA	NA	NA	NA	NA	NA	NA
WEST	1977	X	X	X	X	X	X	X	X
STOCKBRIDGE	1978	X	X	X	X	X	X	X	X
1,450	%	NA	NA	NA	NA	NA	NA	NA	NA
WEST	1977	0	0	0	0	7	3	1	11
TISBURY	*1978	0	0	0	0	2	0	0	2
685	%	NA	NA	NA	NA	NA	NA	NA	NA
WESTHAMPTON	1977	0	0	0	0	5	2	0	7
1,054	1978	0	0	1	0	2	0	0	3
	%	.0	.0	+100.0	.0	-60.0	-200.0	.0	-57.1
WHATELY	1977	X	X	X	X	X	X	X	X
1,127	1978	X	X	X	X	X	X	X	X
	%	NA	NA	NA	NA	NA	NA	NA	NA
WILLIAMSBURG	1977	X	X	X	X	X	X	X	X
2,390	1978	X	X	X	X	X	X	X	X
	%	NA	NA	NA	NA	NA	NA	NA	NA
WINDSOR	1977	X	X	X	X	X	X	X	X
569	1978	X	X	X	X	X	X	X	X
	%	NA	NA	NA	NA	NA	NA	NA	NA
WORTHINGTON	1977	0	0	0	0	0	1	0	1
834	1978	0	0	0	0	0	1	1	2
	%	.0	.0	.0	.0	.0	.0	+100.0	+100.0
CITIES AND TOWNS UNDER 2,500 TOTAL:	1977	0	2	0	11	133	69	18	233
	1978	1	0	2	6	144	83	18	254
	%	+100.0	-200.0	+200.0	-45.6	+8.3	+20.3	.0	+9.0

CITY /TOWN by groups of population	1a. MURDER, NON-NEGLIGENT MANSLAUGHTER	2. FORCIBLE RAPE	3. ROBBERY	4. AGGRAVATED ASSAULT	5. BURGLARY, BREAKING or ENTERING	6. LARCENY-THEFT	7. MOTOR VEHICLE THEFT	(38) CRIME INDEX TOTAL
GROUP POPULATION UNDER 2,500 TOTAL: 63,478								
CITY / TOWN T O T A L 1977	42	223	2356	2580	18927	24352	14255	62735
1978	34	225	2021	2864	17640	21424	12199	56407
%	-19.1	+.9	-14.2	+11.1	-6.8	-12.0	-14.4	-10.1
POPULATION TOTAL: 5,714,806								
STATE AGENCIES ********** by County								
ATTORNEY GENERALS OFFICE								
Suffolk (SP) 1977	0	0	0	0	0	0	0	0
1978	0	0	0	0	0	0	0	0
%	.0	.0	.0	.0	.0	.0	.0	.0
CAPITOL POLICE								
Suffolk 1977	X	X	X	X	X	X	X	X
1978	X	X	X	X	X	X	X	X
%	NA	NA	NA	NA	NA	NA	NA	NA
MASSACHUSETTS STATE POLICE								
Barnstable 1977	0	0	1	1	6	6	4	18
1978	0	0	0	1	8	6	2	17
%	.0	.0	-100.0	.0	+33.3	.0	-50.0	-5.6
Berkshire 1977	0	0	1	3	31	83	3	121
1978	0	0	2	3	33	56	3	97
%	.0	.0	+100.0	.0	+6.5	-32.5	.0	-19.8
STATE POLICE CONTINUED NEXT PAGE								

STATE POLICE
CONTINUED NEXT
PAGE

CITY /TOWN by groups of population		1a. MURDER, NON-NEGLIGENT MANSLAUGHTER	2. FORCIBLE RAPE	3. ROBBERY	4. AGGRAVATED ASSAULT	5. BURGLARY, BREAKING or ENTERING	6. LARCENY-THEFT	7. MOTOR VEHICLE THEFT	CRIME INDEX TOTAL
Bristol	1977	0	1	1	2	1	15	13	33
	1978	0	1	1	6	2	8	16	34
	%	.0	.0	.0	+200.0	+100.0	-46.7	+23.1	+3.0
Dukes	1977	0	0	0	1	2	0	1	4
	1978	0	0	0	0	0	2	0	2
	%	.0	.0	.0	-100.0	-200.0	+200.0	-100.0	-50.0
Essex	1977	0	0	0	4	0	1	2	7
	1978	0	0	0	3	1	3	0	7
	%	.0	.0	.0	-25.0	+100.0	+200.0	-200.0	.0
Franklin	1977	0	1	0	1	18	15	2	37
	1978	0	0	0	2	14	17	1	34
	%	.0	-100.0	.0	+100.0	-22.2	+13.3	-50.0	-8.1
Hampden	1977	0	1	0	2	7	5	2	17
	1978	0	0	0	1	8	6	1	16
	%	.0	-100.0	.0	-50.0	+14.3	+20.0	-50.0	-5.9
Hampshire	1977	0	0	0	1	23	3	0	27
	1978	0	0	0	2	14	7	0	23
	%	.0	.0	.0	+100.0	-39.1	+133.3	.0	-14.8
Middlesex	1977	0	0	1	6	4	8	4	23
	1978	0	0	0	2	2	2	1	7
	%	.0	.0	-100.0	-66.7	-50.0	-75.0	-75.0	-69.6
Nantucket	1977								
	1978			(See P.D. Nantucket Report)					
	%								
Norfolk	1977	1	0	0	4	0	1	15	21
	1978	0	0	0	2	0	1	22	25
	%	-100.0	.0	.0	-50.0	.0	.0	+46.7	+19.1
Plymouth	1977	0	0	1	1	4	5	24	35
	1978	0	0	0	2	2	4	15	23
	%	.0	.0	-100.0	+100.0	-50.0	-20.0	-37.5	-34.3

STATE POLICE
CONTINUED NEXT
PAGE

CITY /TOWN by groups of population		1a. MURDER, NON-NEGLIGENT MANSLAUGHTER	2. FORCIBLE RAPE	3. ROBBERY	4. AGGRAVATED ASSAULT	5. BURGLARY, BREAKING or ENTERING	6. LARCENY-THEFT	7. MOTOR VEHICLE THEFT	(40) CRIME INDEX TOTAL
Suffolk	1977	0	1	1	5	8	11	26	52
	1978	0	3	1	4	4	43	21	76
	%	.0	+200.0	.0	-20.0	-50.0	+290.9	-19.2	+46.2
Worcester	1977	0	3	4	5	7	10	16	45
	1978	0	0	0	6	0	1	15	22
	%	.0	-300.0	-400.0	+20.0	-700.0	-90.0	-6.3	-51.1
T O T A L S (SP)	1977	1	7	10	36	111	163	112	440
	1978	0	4	4	34	88	156	97	383
	%	-100.0	-42.9	-60.0	-5.6	-20.7	-4.3	-13.4	-13.0
M B T A POLICE *operational counties only									
Middlesex	1977	0	0	0	0	0	0	0	0
	1978	0	0	3	2	5	18	2	30
	%	NA	NA	NA	NA	NA	NA	NA	NA
Norfolk	1977	0	0	0	0	0	0	0	0
	1978	0	0	0	2	1	1	0	4
	%	NA	NA	NA	NA	NA	NA	NA	NA
Suffolk	1977	0	2	59	62	33	300	8	464
	1978	0	1	50	63	29	255	14	412
	%	.0	-50.0	-15.3	+1.6	-12.1	-15.0	+75.0	-11.2
T O T A L S	1977	0	2	59	62	33	300	8	464
	1978	0	1	53	67	35	274	16	446
	%	NA	NA	NA	NA	NA	NA	NA	NA
METROPOLITAN DISTRICT POLICE *operational counties only									
Essex	1977	X	X	X	X	X	X	X	X
	1978	0	0	0	0	2	0	0	2
	%	NA	NA	NA	NA	NA	NA	NA	NA
MDC POLICE CONTINUED NEXT									

CITY /TOWN by groups of population		1a. MURDER, NON-NEGLIGENT MANSLAUGHTER	2. FORCIBLE RAPE	3. ROBBERY	4. AGGRAVATED ASSAULT	5. BURGLARY, BREAKING or ENTERING	6. LARCENY-THEFT	7. MOTOR VEHICLE THEFT	(41) CRIME INDEX TOTAL
Hampshire	1977	X	X	X	X	X	X	X	X
	1978	0	0	0	0	0	0	0	0
	%	NA	NA	NA	NA	NA	NA	NA	NA
Middlesex	1977	X	X	X	X	X	X	X	X
	1978	0	0	2	9	5	9	18	43
	%	NA	NA	NA	NA	NA	NA	NA	NA
Norfolk	*1977	2	0	0	0	0	0	0	2
	1978	0	0	3	2	1	50	15	71
	%	NA	NA	NA	NA	NA	NA	NA	NA
Plymouth	1977	X	X	X	X	X	X	X	X
	1978	0	0	0	2	0	1	0	3
	%	NA	NA	NA	NA	NA	NA	NA	NA
Suffolk	1977	X	X	X	X	X	X	X	X
	1978	0	3	5	22	12	26	100	168
	%	NA	NA	NA	NA	NA	NA	NA	NA
Worcester	1977	NA	NA	NA	NA	NA	NA	NA	NA
	1978	0	0	0	0	0	0	0	0
	%	NA	NA	NA	NA	NA	NA	NA	NA
T O T A L S MDC	*1977	2	0	0	0	0	0	0	2
	1978	0	3	10	35	20	86	133	287
	%	NA	NA	NA	NA	NA	NA	NA	NA
REGISTRY OF MOTOR VEHICLES Spec. Invest.	1977	X	X	X	X	X	X	X	X
	1978	X	X	X	X	X	X	X	X
	%	NA	NA	NA	NA	NA	NA	NA	NA
COMMONWEALTH OF MASSACHUSETTS GRAND TOTAL CRIME INDEX	1977	45	232	2425	2678	19071	24815	14375	63641
	1978	34	233	2088	3000	17783	21940	12445	57523
	%	-24.4	+.4	-13.9	+12.0	-6.8	-11.6	-13.4	-9.6

CITY /TOWN by groups of population	1a. MURDER, NON-NEGLIGENT MANSLAUGHTER	2. FORCIBLE RAPE	3. ROBBERY	4. AGGRAVATED ASSAULT	5. BURGLARY, BREAKING or ENTERING	6. LARCENY-THEFT	7. MOTOR VEHICLE THEFT	(42) CRIME INDEX TOTAL
STATE POPULATION TOTAL: 5,867,075								
CAMPUS AND UNIVERSITY POLICE DEPARTMENTS alphabetically								
BENTLEY COLLEGE								
Waltham 1977	X	X	X	X	X	X	X	X
1978	0	0	0	1	4	22	0	27
%	NA	NA	NA	NA	NA	NA	NA	NA
BOSTON COLLEGE								
Chsnt. Hill 1977	X	X	X	X	X	X	X	X
1978	0	0	0	0	33	21	18	72
%	NA	NA	NA	NA	NA	NA	NA	NA
BOSTON UNIVERSITY								
Boston 1977	0	1	4	2	9	82	8	106
1978	0	0	2	4	47	95	4	152
%	.0	-100.0	-50.0	+100.0	+422.2	+15.9	-50.0	+43.4
BRANDEIS UNIV.								
Waltham 1977	X	X	X	X	X	X	X	X
*1978	0	0	0	0	0	7	0	7
%	NA	NA	NA	NA	NA	NA	NA	NA
CLARK UNIVERSITY								
Worcester 1977	X	X	X	X	X	X	X	X
1978	0	0	0	1	1	19	1	22
%	NA	NA	NA	NA	NA	NA	NA	NA
FITCHBURG STATE								
Fitchburg 1977	X	X	X	X	X	X	X	X
1978	0	0	0	3	9	12	2	26
%	NA	NA	NA	NA	NA	NA	NA	NA
M. I. T.								
Cambridge 1977	X	X	X	X	X	X	X	X
1978	0	0	5	4	120	42	31	202
%	NA	NA	NA	NA	NA	NA	NA	NA

CITY /TOWN by groups of population		1a. MURDER, NON-NEGLIGENT MANSLAUGHTER	2. FORCIBLE RAPE	3. ROBBERY	4. AGGRAVATED ASSAULT	5. BURGLARY, BREAKING or ENTERING	6. LARCENY-THEFT	7. MOTOR VEHICLE THEFT	(43) CRIME INDEX TOTAL
N. ADAMS STATE									
N. Adams	1977	X	X	X	X	X	X	X	X
	1978	0	0	0	0	2	14	0	16
	%	NA	NA	NA	NA	NA	NA	NA	NA
NORTHEASTERN U.									
Boston	1977	X	X	X	X	X	X	X	X
	1978	0	0	2	15	15	160	2	194
	%	NA	NA	NA	NA	NA	NA	NA	NA
SPRINGFIELD COLL.									
Springfield	1977	X	X	X	X	X	X	X	X
	1978	0	0	0	2	7	13	2	24
	%	NA	NA	NA	NA	NA	NA	NA	NA
TUFTS UNIVERSITY									
Medford	1977	X	X	X	X	X	X	X	X
	1978	0	0	1	2	16	33	6	58
	%	NA	NA	NA	NA	NA	NA	NA	NA
UNIV. OF MASS.									
Amherst	1977	0	1	0	4	38	177	6	226
	1978	0	1	0	2	12	198	31	244
	%	.0	.0	.0	-50.0	-68.4	+11.9	+416.7	+8.0
UNIV. OF MASS.									
Boston	1977	0	0	0	0	12	42	3	57
	1978	0	0	1	0	12	75	0	88
	%	.0	.0	+100.0	.0	.0	+78.6	-300.0	+54.4
WESTFIELD STATE									
Westfield	1977	X	X	X	X	X	X	X	X
	1978	0	0	0	3	3	3	0	9
	%	NA	NA	NA	NA	NA	NA	NA	NA
WORCESTER STATE									
Worcester	1977	0	0	0	8	10	5	0	23
	1978	0	0	0	4	8	13	2	27
	%	.0	.0	.0	-50.0	-20.0	+160.0	+200.0	+17.4
CAMPUS/UNIVERSITY POLICE CONTINUED NEXT PAGE									

CITY /TOWN by groups of population	1a. MURDER, NON-NEGLIGENT MANSLAUGHTER	2. FORCIBLE RAPE	3. ROBBERY	4. AGGRAVATED ASSAULT	5. BURGLARY, BREAKING or ENTERING	6. LARCENY-THEFT	7. MOTOR VEHICLE THEFT	(44) CRIME INDEX TOTAL
CAMPUS AND UNIVERSITY POLICE								
T O T A L S 1977	0	2	4	14	69	306	17	412
1978	0	1	11	41	289	727	99	1168
%	NA	NA	NA	NA	NA	NA	NA	NA

Note: Campus and University Police Department crime statistics are not included in the State Total. The figures set forth above are to be considered independent of local and state police figures.

SYMBOL GUIDE:
'X' = NON-PARTICIPATING AGENCY OR NO REPORTS THIS PERIOD.
'*' = INCOMPLETE REPORT (S) FOR THE REPORTING PERIOD (S).
'1977' = INDEX CRIME FIGURES FOR THE QUARTERLY PERIOD (JAN-MAR. 1977).
'1978' = INDEX CRIME FIGURES FOR THE QUARTERLY PERIOD (JAN-MAR. 1978).

QUARTERLY TOTALS - JANUARY - MARCH 1978

LAW ENFORCEMENT OFFICERS KILLED OR ASSAULTED

The Commonwealth of Massachusetts

OFFICERS KILLED

By felonious act 0

By accident or negligence 0

Officers Assaulted

Type of Activity	Total Assaults by Weapon A	Type of Weapon: Firearm B	Knife or Other Cutting Instrument C	Other Dangerous Weapon D	Hands, Fists, Feet, etc. E	Type of Assignment: Two-Man Vehicle F	One-Man Vehicle: Alone G	One-Man Vehicle: Assisted H	Detective or Special Assign.: Alone I	Detective or Special Assign.: Assisted J	Other: Alone K	Other: Assisted L	Police Assaults Cleared M
1. Responding to "Disturbance" calls (family quarrels, man with gun, etc.)	221	7	3	12	199	124	26	32	2	12	15	10	205
2. Burglaries in progress or pursuing burglary suspects	10	1		1	8	9					1		7
3. Robberies in progress or pursuing robbery suspects	6	3			3	3	4	1			1		4
4. Attempting other arrests	80		1	2	77	36	10	15	5	4	2	8	75
5. Civil disorder (riot, mass disobedience)	18		3	1	14	1	2		4	4	1	6	13
6. Handling, transporting, custody of prisoners	40			1	39	12	7	4	3	2	3	9	39
7. Investigating suspicious persons or circumstances	45	2	2	10	31	22	10	2	2	1	6	2	42
8. Ambush - no warning	3			2	1					1	1	1	2
9. Mentally deranged	2			1	1	2							2
10. Traffic pursuits and stops	51	2	1	25	23	21	13	14	1	1		1	38
11. All other	72	1	2	14	55	31	8	4	1	6	11	11	56
12. **TOTAL (1-11)**	548	16	12	69	451	262	76	72	18	31	41	48	483
13. Number with personal injury	236	2	5	37	192								
14. Number without personal injury	312	14	7	32	259								

15. Time of assaults		12:01	2:00	4:00	6:00	8:00	10:00	12:00
	AM	153	54	7	3	9	14	
	PM	10	21	43	57	75	102	

THIRD CLASS MAIL

THE COMMONWEALTH OF MASSACHUSETTS

OFFICE OF
COMMISSIONER OF PUBLIC SAFETY
RETURN IN 5 DAYS IF NOT CALLED FOR, TO
1010 COMMONWEALTH AVE., BOSTON 02215

3700084

STATE LIBRARY
COMM OF MASSACHUSETTS
STATE HOUSE
BOSTON MASS 02133

MASS. PS1981:978/2

Massachusetts

FOR RELEASE:
AUGUST 24, 1978
0600 EDT

GOVERNMENT DOCUMENTS COLLECTION
SEP 1 1978
UNIVERSITY OF MASS.

U OF MASSACHUSETTS LIBRARY

UNIFORM CRIME REPORT 2

John F. Kehoe, Jr.
Commissioner

QUARTERLY CRIME INDEX
APRIL - JUNE - 1978

PUBLISHED BY THE MASSACHUSETTS DEPARTMENT OF PUBLIC SAFETY
PUBLICATION NUMBER 9649-1100-9-8-78
APPROVED BY ALFRED C. HOLLAND, STATE PURCHASING AGENT

MASSACHUSETTS UNIFORM CRIME REPORTING PROGRAM

STATISTICAL REPORT

JANUARY - JUNE 1978 CRIME INDEX

The Massachusetts Uniform Crime Reporting Program is centered around 333 local and state law enforcement agencies who submit monthly reports to the Crime Reporting Unit, Department of Public Safety.

The data presented in this report are offenses known to law enforcement agencies and represent a portion of those offenses that have actually occurred. Please note that the population for each city and town has been indicated directly beneath each city and town line. An increase in the Uniform Crime Reports may indicate an increase due to improved detecting or reporting of crime, in addition to an actual increase of offenses.

Individuals using these Crime Index tabulations are cautioned against drawing conclusions by making direct comparisons between cities and towns due to the existence of numerous factors which affect the amount and type of crime from place to place. It is important to remember that crime is a social problem and therefore, a concern of the entire community. The efforts of law enforcement personnel are limited to factors within their control.

Set forth below are some of the conditions which will, by type and volume, affect the crime that occurs from place to place:

- *Density and size of the community population and the metropolitan area of which it is a part.*
- *Composition of the population with reference particularly to age, sex and race.*
- *Economic status of the population.*
- *Relative stability of population, including commuters, seasonal and other transient types.*
- *Climate, including seasonal weather conditions.*
- *Educational, recreational and religious characteristics.*
- *Attitude of the public toward law enforcement problems.*

FOR RELEASE: AUGUST 24, 1978
0600 EDT

THE COMMONWEALTH OF MASSACHUSETTS
DEPARTMENT OF PUBLIC SAFETY
CRIME REPORTING UNIT

JOHN F. KEHOE, JR.
Commissioner

OFFENSES KNOWN TO THE POLICE - JANUARY - JUNE - 1978

CITY / TOWN by groups of population		1a. MURDER, NON-NEGLIGENT MANSLAUGHTER	2. FORCIBLE RAPE	3. ROBBERY	4. AGGRAVATED ASSAULT	5. BURGLARY, BREAKING or ENTERING	6. LARCENY-THEFT	7. MOTOR VEHICLE THEFT	CRIME INDEX TOTAL
100,000 + over									
BOSTON	1977	30	190	2,628	1,520	6,513	9,951	10,356	31,188
638,000	1978	41	223	2,353	1,697	6,866	9,373	8,434	28,987
	%	+36.7	+17.4	-10.5	+11.6	+5.4	-5.8	-18.6	-7.1
CAMBRIDGE	1977	3	10	127	214	867	1,047	1,244	3,512
101,000	1978	1	19	107	296	619	945	1,012	2,999
	%	3 to 1	+90.0	-15.7	+38.3	-28.6	-9.7	-18.6	-14.6
FALL RIVER	1977	0	4	93	79	1,050	1,335	514	3,075
102,223	1978	2	0	86	69	857	1,299	549	2,862
	%	0 to 2	4 to 0	-7.5	-12.7	-18.4	-2.7	+6.8	-6.9
NEW BEDFORD	1977	1	12	47	75	452	843	321	1,751
100,236	1978	2	4	42	93	488	832	364	1,825
	%	1 to 2	-66.7	-10.6	+24.0	+8.0	-1.3	+13.4	+4.2
SPRINGFIELD	1977	9	37	117	522	1,710	2,117	832	5,344
168,785	1978	6	36	138	519	1,889	2,423	1,041	6,052
	%	-33.3	-2.7	+17.9	-.6	+10.5	+14.5	+25.1	+13.2
WORCESTER	1977	3	26	166	205	1,813	2,194	1,961	6,368
172,000	1978	1	17	138	185	1,858	2,243	1,670	6,112
	%	3 to 1	-34.6	-16.9	-9.8	+2.5	+2.2	-14.8	-4.0
TOTL CITIES	1977	46	279	3,178	2,615	12,405	17,487	15,228	51,238
100,000 +	1978	53	299	2,864	2,859	12,577	17,115	13,070	48,837
(SIX)	%	+15.2	+7.2	-9.9	+9.3	+1.4	-2.1	-14.2	-4.7
GROUP TOTAL POP. 100,000 + 1,282,244									

CITY /TOWN by groups of population		1a. MURDER, NON-NEGLIGENT MANSLAUGHTER	2. FORCIBLE RAPE	3. ROBBERY	4. AGGRAVATED ASSAULT	5. BURGLARY, BREAKING or ENTERING	6. LARCENY-THEFT	7. MOTOR VEHICLE THEFT	(2) CRIME INDEX TOTAL
50,000 - 100,000									
ARLINGTON	1977	0	0	14	37	233	201	119	604
50,223	1978	1	0	9	64	130	331	102	637
	%	0 to 1	.0	-35.7	+73.0	-44.2	+64.7	-14.3	+5.5
BROCKTON	1977	2	18	81	146	1,137	1,508	721	3,613
98,000	1978	0	11	47	176	782	1,295	700	3,011
	%	2 to 0	-38.9	-42.0	+20.5	-31.2	-14.1	-2.9	-16.7
BROOKLINE	1977	0	7	29	28	457	821	537	1,879
51,071	*1978	0	2	27	26	449	596	262	1,362
	%	NA	NA	NA	NA	NA	NA	NA	NA
CHICOPEE	1977	0	2	16	58	382	618	111	1,187
58,431	1978	0	0	13	32	323	512	169	1,049
	%	.0	2 to 0	-18.8	-44.8	-15.4	-17.2	+52.3	-11.6
FRAMINGHAM	1977	0	4	10	35	354	745	191	1,339
68,000	1978	0	5	13	42	313	713	224	1,310
	%	.0	+25.0	+30.0	+20.0	-11.6	-4.3	+17.3	-2.2
LAWRENCE	1977	2	8	39	40	495	444	420	1,448
66,915	1978	8	13	24	58	485	410	482	1,480
	%	2 to 8	+62.5	-38.5	+45.0	-2.0	-7.7	+14.8	+2.2
LOWELL	1977	0	16	44	169	700	1,064	692	2,685
91,688	1978	4	16	34	127	600	854	612	2,247
	%	0 to 4	.0	-22.7	-24.9	-14.3	-19.7	-11.6	-16.3
LYNN	1977	0	3	79	304	928	1,094	541	2,949
80,368	1978	3	10	110	368	984	949	471	2,895
	%	0 to 3	+233.3	+39.2	+21.1	+6.0	-13.3	-12.9	-1.8
MALDEN	1977	0	0	19	11	186	369	280	865
55,625	1978	0	2	24	27	160	294	250	757
	%	.0	0 to 2	+26.3	+145.5	-14.0	-20.3	-10.7	-12.5
50,000 - 100,000 CONTINUED NEXT PAGE									

50,000 - 100,000
CONTINUED NEXT
PAGE

CITY /TOWN by groups of population		1a. MURDER, NON-NEGLIGENT MANSLAUGHTER	2. FORCIBLE RAPE	3. ROBBERY	4. AGGRAVATED ASSAULT	5. BURGLARY, BREAKING or ENTERING	6. LARCENY-THEFT	7. MOTOR VEHICLE THEFT	(3) CRIME INDEX TOTAL
MEDFORD	1977	1	1	35	19	286	453	374	1,169
60,702	1978	0	0	24	17	301	407	329	1,078
	%	1 to 0	1 to 0	-31.4	-10.5	+5.2	-10.2	-12.0	-7.8
NEWTON	1977	0	3	18	89	411	959	236	1,716
87,257	1978	0	6	16	101	432	812	229	1,596
	%	.0	+100.0	-11.1	+13.5	+5.1	-15.3	-3.0	-7.0
PITTSFIELD	1977	0	5	29	40	449	726	89	1,338
54,480	1978	1	2	30	60	546	643	70	1,352
	%	0 to 1	-60.0	+3.4	+50.0	+21.6	-11.4	-21.3	+1.0
QUINCY	1977	1	4	33	47	453	921	449	1,908
91,487	1978	2	9	40	61	570	823	421	1,926
	%	1 to 2	+125.0	+21.2	+29.8	+25.8	-10.6	-6.2	+.9
SOMERVILLE	1977	0	5	84	70	582	656	769	2,166
86,000	1978	2	3	51	54	723	533	662	2,028
	%	0 to 2	-40.0	-39.3	-22.9	+24.2	-18.8	-13.9	-6.4
WALTHAM	1977	1	8	8	14	305	508	234	1,078
56,200	1978	1	5	24	47	200	428	174	879
	%	.0	-37.5	+200.0	+235.7	-34.4	-15.7	-25.6	-18.5
WEYMOUTH	1977	0	1	11	36	304	486	161	999
59,081	1978	0	3	11	33	276	414	145	882
	%	.0	1 to 3	.0	-8.3	-9.2	-14.8	-9.9	-11.7
CITIES AND TOWNS 50,000 - 100,000 TOTAL:	1977	7	85	549	1,143	7,662	11,573	5,924	26,943
	1978	22	87	497	1,293	7,274	10,014	5,302	24,489
	%	+214.3	+2.4	-9.5	+13.1	-5.1	-13.5	-10.5	-9.1
GROUP POPULATION 50,000 - 100,000 TOTAL: 1,115,528									

25,000 - 50,000
NEXT PAGE

CITY /TOWN by groups of population		1a. MURDER, NON-NEGLIGENT MANSLAUGHTER	2. FORCIBLE RAPE	3. ROBBERY	4. AGGRAVATED ASSAULT	5. BURGLARY, BREAKING or ENTERING	6. LARCENY-THEFT	7. MOTOR VEHICLE THEFT	(4) CRIME INDEX TOTAL
25,000 - 50,000									
AMHERST	1977	0	1	4	9	112	169	35	330
33,000	1978	0	2	2	21	90	237	37	389
	%	.0	1 to 2	-50.0	+133.3	-19.6	+40.2	+5.7	+17.9
ANDOVER	1977	0	2	2	0	110	192	30	336
26,000	1978	0	0	1	9	146	318	48	522
	%	.0	2 to 0	-50.0	0 to 9	+32.7	+65.6	+60.0	+55.4
ATTLEBORO	1977	X	X	X	X	X	X	X	X
32,650	1978	X	X	X	X	X	X	X	X
	%	NA	NA	NA	NA	NA	NA	NA	NA
BARNSTABLE	1977	0	0	15	19	344	575	84	1,037
30,800	*1978	3	4	16	24	388	537	107	1,079
	%	NA	NA	NA	NA	NA	NA	NA	NA
BELMONT	1977	0	0	9	14	135	187	31	376
27,760	1978	0	3	8	11	90	183	33	328
	%	.0	0 to 3	-11.1	-21.4	-33.3	-2.1	+6.5	-12.8
BEVERLY	1977	0	1	4	12	314	541	131	1,003
37,388	1978	0	0	8	9	287	407	109	820
	%	.0	1 to 0	+100.0	-25.0	-8.6	-24.8	-16.8	-18.2
BILLERICA	1977	0	2	2	48	236	327	221	836
35,381	1978	0	0	4	68	198	398	198	866
	%	.0	2 to 0	+100.0	+41.7	-16.1	+21.7	-10.4	+3.6
BRAINTREE	1977	1	5	16	41	188	505	447	1,203
38,000	1978	0	2	13	61	260	413	485	1,234
	%	1 to 0	-60.0	-18.8	+48.8	+38.3	-18.2	+8.5	+2.6
CHELMSFORD	1977	0	1	5	47	156	351	64	624
31,749	1978	0	0	6	10	205	345	90	656
	%	.0	1 to 0	+20.0	-78.7	+31.4	-1.7	+40.6	+5.1
25,000 - 50,000 CONTINUED NEXT PAGE									

CITY /TOWN by groups of population		1a. MURDER, NON-NEGLIGENT MANSLAUGHTER	2. FORCIBLE RAPE	3. ROBBERY	4. AGGRAVATED ASSAULT	5. BURGLARY, BREAKING or ENTERING	6. LARCENY-THEFT	7. MOTOR VEHICLE THEFT	(5) CRIME INDEX TOTAL
CHELSEA	1977	1	3	18	37	303	297	253	912
31,749	1978	5	1	24	32	344	216	260	882
	%	1 to 5	-66.7	+33.3	-13.5	+13.5	-27.3	+2.8	-3.3
DANVERS	1977	0	1	5	5	82	344	176	613
26,845	1978	0	2	2	3	75	308	131	521
	%	.0	1 to 2	-60.0	-40.0	-8.5	-10.5	-25.6	-15.0
DEDHAM	1977	0	0	2	0	92	309	259	662
28,500	*1978	0	1	5	0	92	247	174	519
	%	NA	NA	NA	NA	NA	NA	NA	NA
EVERETT	1977	1	1	16	38	179	266	191	692
42,485	1978	0	0	23	31	123	235	128	540
	%	1 to 0	1 to 0	+43.8	-18.4	-31.3	-11.7	-33.0	-22.0
FITCHBURG	1977	2	0	15	12	228	557	95	909
38,969	1978	0	0	15	22	205	435	82	759
	%	2 to 0	.0	.0	+83.3	-10.1	-21.9	-13.7	-16.5
GLOUCESTER	1977	0	0	3	42	204	275	108	632
27,140	1978	0	2	10	48	194	211	119	584
	%	.0	0 to 2	+233.3	+14.3	-4.9	-23.3	+10.2	-7.6
HAVERHILL	1977	0	2	15	21	367	473	134	1,012
43,791	1978	2	4	17	71	494	452	194	1,234
	%	0 to 2	+100.0	+13.3	+238.1	+34.6	-4.4	+44.8	+21.9
HOLYOKE	1977	3	7	32	87	369	449	131	1,078
48,453	*1978	4	4	14	81	333	365	167	968
	%	NA	NA	NA	NA	NA	NA	NA	NA
LEOMINSTER	1977	0	4	5	23	212	515	96	855
35,415	1978	0	3	8	23	183	451	86	754
	%	.0	-25.0	+60.0	.0	-13.7	-12.4	-10.4	-11.8
LEXINGTON	1977	0	2	8	2	171	280	47	510
32,477	1978	0	0	3	1	115	263	33	415
	%	.0	2 to 0	-62.5	-50.0	-32.7	-6.1	-29.8	-18.6
25,000 - 50,000 CONTINUED NEXT PAGE									

CITY /TOWN by groups of population		1a. MURDER, NON-NEGLIGENT MANSLAUGHTER	2. FORCIBLE RAPE	3. ROBBERY	4. AGGRAVATED ASSAULT	5. BURGLARY, BREAKING or ENTERING	6. LARCENY-THEFT	7. MOTOR VEHICLE THEFT	(6) CRIME INDEX TOTAL
MARLBORO	1977	0	0	5	15	169	429	115	733
32,000	1978	0	0	9	3	93	246	60	411
	%	.0	.0	+80.0	-80.0	-45.0	-42.7	-47.8	-43.9
MELROSE	1977	0	1	4	9	66	94	45	219
31,400	1978	0	1	3	14	51	85	73	227
	%	.0	.0	-25.0	+55.6	-22.7	-9.6	+62.2	+3.7
METHUEN	1977	0	1	13	10	164	435	157	780
36,500	1978	0	1	7	23	232	437	136	836
	%	.0	.0	-46.2	+130.0	+41.5	+.5	-13.4	+7.2
MILTON	1977	0	2	6	8	186	317	85	604
26,959	1978	0	0	9	15	119	167	47	357
	%	.0	2 to 0	+50.0	+87.5	-36.0	-47.3	-44.7	-40.9
NATICK	1977	1	1	2	9	192	198	87	490
31,192	*1978	0	1	2	10	90	114	64	281
	%	NA	NA	NA	NA	NA	NA	NA	NA
NEEDHAM	1977	0	0	4	8	96	338	28	474
29,936	1978	0	0	1	7	81	243	28	360
	%	.0	.0	-75.0	-12.5	-15.6	-28.1	.0	-24.1
NORTHAMPTON	1977	0	0	6	32	143	319	47	547
30,141	1978	0	0	5	21	231	425	59	741
	%	.0	.0	-16.7	-31.4	+61.5	+33.2	+25.5	+35.5
NORWOOD	1977	0	0	11	21	178	171	191	572
31,316	1978	0	0	6	8	179	145	116	454
	%	.0	.0	-45.5	-61.9	+.6	-15.2	-39.3	-20.6
PEABODY	1977	2	2	5	10	345	456	154	974
45,450	1978	X	X	X	X	X	X	X	X
	%	NA	NA	NA	NA	NA	NA	NA	NA
PLYMOUTH	1977	1	0	9	38	376	369	73	866
30,758	1978	0	1	3	69	280	348	68	769
	%	1 to 0	0 to 1	-66.7	+81.6	-25.5	-5.7	-6.8	-11.2
25,000 - 50,000 CONTINUED NEXT									

CITY /TOWN by groups of population		1a. MURDER, NON-NEGLIGENT MANSLAUGHTER	2. FORCIBLE RAPE	3. ROBBERY	4. AGGRAVATED ASSAULT	5. BURGLARY, BREAKING or ENTERING	6. LARCENY-THEFT	7. MOTOR VEHICLE THEFT	(7) CRIME INDEX TOTAL
RANDOLPH	1977	0	0	7	0	56	391	126	580
29,109	*1978	0	0	1	6	36	120	52	215
	%	NA	NA	NA	NA	NA	NA	NA	NA
REVERE	1977	1	6	35	38	304	168	569	1,121
41,210	1978	0	3	39	56	281	111	464	954
	%	1 to 0	-50.0	+11.4	+47.4	-7.6	-33.9	-18.5	-14.9
SALEM	1977	0	2	6	27	333	173	161	702
39,592	1978	0	0	12	14	280	148	167	621
	%	.0	2 to 0	+100.0	-48.1	-15.9	-14.5	+3.7	-11.5
STOUGHTON	1977	1	3	3	9	113	114	82	325
25,717	1978	0	1	1	24	81	98	93	298
	%	1 to 0	-66.7	-66.7	+166.7	-28.3	-14.0	+13.4	-8.3
TAUNTON	1977	0	7	32	36	414	472	211	1,172
43,766	1978	1	4	24	23	335	512	203	1,102
	%	0 to 1	-42.9	-25.0	-36.1	-19.1	+8.5	-3.8	-6.0
WAKEFIELD	1977	0	2	3	7	109	222	62	405
25,969	1978	0	3	7	1	116	208	41	376
	%	.0	+50.0	+133.3	-85.7	+6.4	-6.3	-33.9	-7.2
WATERTOWN	1977	0	0	11	23	179	340	109	662
36,075	1978	0	1	7	23	166	341	159	697
	%	.0	0 to 1	-36.4	.0	-7.3	+.3	+45.9	+5.3
WELLESLEY	1977	0	0	3	8	69	168	46	294
26,593	1978	0	0	0	5	56	177	17	255
	%	.0	.0	3 to 0	-37.5	-18.8	+5.4	-63.0	-13.3
WEST	1977	3	1	10	35	365	625	134	1,173
SPRINGFIELD	1978	0	8	12	36	201	445	144	846
28,480	%	3 to 0	1 to 8	+20.0	+2.9	-44.9	-28.8	+7.5	-27.9
WESTFIELD	1977	1	2	3	7	150	227	37	427
35,000	1978	0	0	1	15	87	185	54	342
	%	1 to 0	2 to 0	-66.7	+114.3	-42.0	-18.5	+45.9	-19.9
25,000 - 50,000									
CONTINUED NEXT PAGE									

CITY /TOWN by groups of population		1a. MURDER, NON-NEGLIGENT MANSLAUGHTER	2. FORCIBLE RAPE	3. ROBBERY	4. AGGRAVATED ASSAULT	5. BURGLARY, BREAKING or ENTERING	6. LARCENY-THEFT	7. MOTOR VEHICLE THEFT	(8) CRIME INDEX TOTAL
WOBURN	1977	0	1	7	14	204	162	139	527
37,000	1978	0	2	6	31	158	168	177	542
	%	.0	1 to 2	-14.3	+121.4	-22.5	+3.7	+27.3	+2.8
CITIES AND TOWNS 25,000 - 50,000 TOTAL:	1977	17	62	351	808	7,741	12,574	4,957	26,510
	1978	15	54	334	929	6,975	10,744	4,703	23,754
	%	-11.8	-12.9	-4.8	+15.0	-9.9	-14.6	-5.1	-10.4
GROUP POPULATION 25,000 - 50,000 TOTAL: 1,303,341									
10,000 - 25,000									
ABINGTON	1977	1	2	8	4	40	75	17	147
14,000	1978	0	1	1	29	69	39	22	161
	%	1 to 0	-50.0	-87.5	+625.0	+72.5	-48.0	+29.4	+9.5
ACTON	1977	0	1	3	14	71	161	25	275
18,209	*1978	0	1	0	17	59	108	18	203
	%	NA	NA	NA	NA	NA	NA	NA	NA
ADAMS	1977	0	0	0	8	38	90	12	148
10,932	1978	0	1	0	3	32	73	16	125
	%	.0	0 to 1	.0	-62.5	-15.9	-18.9	+33.3	-15.5
AGAWAM	1977	0	0	0	3	128	362	35	528
21,524	1978	1	1	3	6	62	86	27	186
	%	0 to 1	0 to 1	0 to 3	+100.0	-51.6	-76.2	-22.9	-64.8
AMESBURY	1977	0	0	3	7	88	48	32	178
15,900	1978	0	1	2	6	72	99	22	202
	%	.0	0 to 1	-33.3	-14.3	-18.2	+106.3	-31.3	+13.5
ATHOL	1977	0	0	0	6	102	74	9	191
10,870	1978	0	0	1	13	51	57	10	132
	%	.0	.0	0 to 1	+116.7	-50.0	-23.0	+11.1	-30.9
10,000 - 25,000 CONTINUED NEXT PAGE									

CITY /TOWN by groups of population		1a. MURDER, NON-NEGLIGENT MANSLAUGHTER	2. FORCIBLE RAPE	3. ROBBERY	4. AGGRAVATED ASSAULT	5. BURGLARY, BREAKING or ENTERING	6. LARCENY-THEFT	7. MOTOR VEHICLE THEFT	(9) CRIME INDEX TOTAL
AUBURN	1977	1	0	2	5	48	102	93	251
15,626	1978	0	0	2	6	36	101	77	222
	%	1 to 0	.0	.0	+20.0	-25.0	-9.8	-17.2	-11.6
BEDFORD	1977	0	2	0	13	46	159	23	243
12,375	1978	0	1	0	10	54	118	28	211
	%	.0	-50.0	.0	-23.1	+13.4	-25.8	+21.7	-13.2
BELLINGHAM	1977	0	1	3	13	112	113	15	257
17,000	1978	0	0	3	17	91	90	15	216
	%	.0	1 to 0	.0	+30.8	-18.8	-20.4	.0	-16.0
BOURNE	1977	1	1	1	7	179	185	18	392
12,577	1978	0	0	1	23	177	158	22	381
	%	1 to 0	1 to 0	.0	+228.6	-1.1	-14.8	+22.2	-2.8
BRIDGEWATER	1977	0	2	2	19	77	143	37	280
10,444	1978	0	1	4	4	85	76	19	189
	%	.0	-50.0	+100.0	-78.9	+10.4	-46.9	-48.6	-32.5
BURLINGTON	1977	0	1	3	7	176	424	208	819
24,216	*1978	0	2	6	6	115	286	156	571
	%	NA	NA	NA	NA	NA	NA	NA	NA
CANTON	1977	0	0	4	3	38	35	46	126
18,400	1978	0	0	0	3	38	14	35	90
	%	.0	.0	4 to 0	.0	.0	-60.0	-23.9	-28.6
CLINTON	1977	0	1	12	13	139	115	42	322
13,000	1978	0	0	4	18	68	95	49	234
	%	.0	1 to 0	-66.7	+38.5	-51.1	-17.4	+16.7	-27.3
CONCORD	1977	1	0	0	6	60	178	13	258
17,270	1978	0	0	1	12	58	171	13	255
	%	1 to 0	.0	0 to 1	+100.0	-3.3	-3.9	.0	-1.2
DARTMOUTH	1977	0	0	3	7	94	276	92	472
22,416	1978	0	0	6	7	68	220	105	406
	%	.0	.0	+100.0	.0	-27.7	-20.3	+14.1	-14.0
10,000 - 25,000 CONTINUED NEXT PAGE									

CITY /TOWN by groups of population		1a. MURDER, NON-NEGLIGENT MANSLAUGHTER	2. FORCIBLE RAPE	3. ROBBERY	4. AGGRAVATED ASSAULT	5. BURGLARY, BREAKING or ENTERING	6. LARCENY-THEFT	7. MOTOR VEHICLE THEFT	(10) CRIME INDEX TOTAL
DENNIS	1977	0	1	0	28	181	85	14	309
11,800	1978	1	0	2	8	226	188	21	446
	%	0 to 1	1 to 0	0 to 2	-71.4	+24.9	+121.2	+50.0	+44.3
DRACUT	1977	0	0	1	6	118	187	81	393
22,000	1978	0	0	0	11	85	195	68	359
	%	.0	.0	1 to 0	+83.3	-28.0	+4.3	-16.0	-8.7
DUXBURY	1977	0	1	0	4	60	115	10	190
11,039	1978	0	0	0	6	63	104	11	184
	%	.0	1 to 0	.0	+50.0	+5.0	-9.6	+10.0	-3.2
EAST	1977	0	1	2	3	50	138	7	201
LONGMEADOW	1978	0	0	1	2	45	77	17	142
13,225	%	.0	1 to 0	-50.0	-33.3	-10.0	-44.2	+142.9	-29.4
EASTHAMPTON	1977	3	2	1	1	45	55	9	116
15,600	1978	0	0	0	6	60	79	12	157
	%	3 to 0	2 to 0	1 to 0	+500.0	+33.3	+43.6	+33.3	+35.3
EASTON	1977	0	0	2	10	98	79	36	225
14,479	1978	0	1	1	0	93	62	26	183
	%	.0	0 to 1	-50.0	10 to 0	-5.1	-21.5	-27.8	-18.7
FAIRHAVEN	1977	1	0	2	28	121	135	34	321
16,247	1978	0	0	1	26	44	103	9	183
	%	1 to 0	.0	-50.0	-7.1	-63.6	-23.7	-73.5	-43.0
FALMOUTH	1977	0	2	3	22	455	180	36	698
20,648	1978	0	0	2	15	476	177	30	700
	%	.0	2 to 0	-33.3	-31.8	+4.6	-1.7	-16.7	+.3
FOXBORO	1977	0	0	0	11	94	150	47	302
13,760	1978	0	0	1	3	92	142	36	274
	%	.0	.0	0 to 1	-72.7	-2.1	-5.3	-23.4	-9.3
FRANKLIN	1977	1	1	0	15	105	134	76	332
19,000	1978	0	3	2	5	94	147	31	282
	%	1 to 0	+200.0	0 to 2	-66.7	-10.5	+9.7	-59.2	-15.1
10,000 - 25,000									

CONTINUED NEXT

CITY /TOWN by groups of population		1a. MURDER, NON-NEGLIGENT MANSLAUGHTER	2. FORCIBLE RAPE	3. ROBBERY	4. AGGRAVATED ASSAULT	5. BURGLARY, BREAKING or ENTERING	6. LARCENY-THEFT	7. MOTOR VEHICLE THEFT	(11) CRIME INDEX TOTAL
FRANKLIN	1977	0	3	2	5				
19,000	1978	1	0	0	2				
	%	1 to 0	+200.0	0 to 2	-66.7	-10.5	+9.7	-59.2	-13.1
GARDNER	1977	0	0	2	9	106	103	55	275
19,349	1978	0	2	3	12	73	69	56	215
	%	.0	0 to 2	+50.0	+33.3	-31.1	-33.0	+1.8	-21.8
GRAFTON	1977	0	4	1	4	20	53	21	103
12,000	1978	0	0	0	6	31	75	6	118
	%	.0	4 to 0	1 to 0	+50.0	+55.0	+41.5	-71.4	+14.6
GREENFIELD	1977	0	2	3	8	112	236	37	398
19,087	1978	0	1	2	2	51	179	22	257
	%	.0	-50.0	-33.3	-75.0	-54.5	-24.2	-40.5	-35.4
HANOVER	1977	0	0	2	0	44	76	80	202
11,182	*1978	0	0	4	10	34	47	54	149
	%	NA	NA	NA	NA	NA	NA	NA	NA
HINGHAM	1977	0	0	8	7	99	256	39	409
21,000	1978	0	0	7	2	150	212	57	428
	%	.0	.0	-12.5	-71.4	+51.5	-17.2	+46.2	+4.6
HOLBROOK	1977	0	0	6	3	67	76	15	167
11,728	1978	0	1	1	0	38	52	18	110
	%	.0	0 to 1	-83.3	3 to 0	-43.3	-31.6	+20.0	-34.1
HOLDEN	1977	0	3	0	3	25	85	6	122
13,868	1978	0	0	0	8	32	61	4	105
	%	.0	3 to 0	.0	+166.7	+28.0	-28.2	-33.3	-13.9
HOLLISTON	1977	0	0	0	0	28	53	8	89
13,100	1978	0	0	2	3	37	81	7	130
	%	.0	.0	0 to 2	0 to 3	+32.1	+52.8	-12.5	+46.1
HUDSON	1977	0	0	3	2	15	49	14	83
16,250	1978	0	2	0	2	48	113	30	195
	%	.0	o to 2	3 to 0	.0	+220.0	+130.6	+114.3	+134.9
HULL	1977	0	0	0	9	41	111	10	171
10,732	1978	0	1	1	13	45	74	9	143
	%	.0	0 to 1	0 to 1	+44.4	+9.8	-33.3	-10.0	-16.4
10,000 - 25,000 CONTINUED NEXT PAGE									

CITY /TOWN by groups of population		1a. MURDER, NON-NEGLIGENT MANSLAUGHTER	2. FORCIBLE RAPE	3. ROBBERY	4. AGGRAVATED ASSAULT	5. BURGLARY, BREAKING or ENTERING	6. LARCENY-THEFT	7. MOTOR VEHICLE THEFT	(12) CRIME INDEX TOTAL
IPSWICH	1977	0	0	2	30	81	168	18	299
12,000	1978	0	0	1	20	76	128	17	242
	%	.0	.0	-50.0	-33.3	-6.2	-23.8	-5.6	-19.1
LONGMEADOW	1977	0	0	1	1	68	274	10	354
16,563	1978	0	0	0	3	61	254	12	330
	%	.0	.0	1 to 0	+200.0	-10.3	-7.3	+20.0	-6.8
LUDLOW	1977	0	3	2	19	66	151	19	260
18,183	1978	0	2	5	16	144	185	15	367
	%	.0	-33.3	+150.0	-15.8	+118.2	+22.5	-21.1	+41.2
LYNNFIELD	1977	0	0	0	2	45	10	21	78
11,800	1978	0	0	0	0	21	16	7	44
	%	.0	.0	.0	2 to 0	-53.3	+60.0	-66.7	-43.6
MANSFIELD	1977	0	0	4	7	104	49	35	199
10,423	1978	0	2	4	10	76	43	24	159
	%	.0	0 to 2	.0	+42.9	-20.9	-12.2	-31.4	-20.1
MARBLEHEAD	1977	0	0	5	1	53	68	14	141
22,500	1978	0	0	0	3	44	122	15	184
	%	.0	.0	5 to 0	+200.0	-17.0	+79.4	+7.1	+30.5
MARSHFIELD	1977	0	1	2	23	344	373	74	817
20,669	1978	0	0	2	52	179	264	51	548
	%	.0	1 to 0	.0	+126.1	-48.0	-29.2	-31.1	-32.9
MEDFIELD	1977	0	1	1	0	49	104	17	172
10,231	1978	0	1	0	2	34	109	5	151
	%	.0	.0	1 to 0	0 to 2	-30.6	+4.8	-70.6	-12.2
MIDDLEBORO	1977	0	1	6	17	116	223	42	405
14,146	1978	0	1	1	26	133	209	45	415
	%	.0	.0	-83.3	+52.9	+14.7	-6.3	+7.1	+2.5
MILFORD	1977	0	1	2	3	65	68	68	207
23,365	*1978	1	0	0	1	73	77	40	192
	%	NA	NA	NA	NA	NA	NA	NA	NA
10,000 - 25,000 CONTINUED NEXT PAGE									

CITY /TOWN by groups of population		1a. MURDER, NON-NEGLIGENT MANSLAUGHTER	2. FORCIBLE RAPE	3. ROBBERY	4. AGGRAVATED ASSAULT	5. BURGLARY, BREAKING or ENTERING	6. LARCENY-THEFT	7. MOTOR VEHICLE THEFT	(13) CRIME INDEX TOTAL
MILLBURY	1977	0	0	0	21	39	77	25	162
12,262	1978	0	1	1	31	61	71	21	186
	%	.0	0 to 1	0 to 1	+47.6	+56.4	-7.8	-16.0	+14.8
NEWBURYPORT	1977	X	X	X	X	X	X	X	X
16,000	1978	X	X	X	X	X	X	X	X
	%	NA	NA	NA	NA	NA	NA	NA	NA
NORTH ADAMS	1977	0	6	1	28	90	327	36	488
17,313	1978	0	0	1	21	138	321	34	515
	%	.0	6 to 0	.0	-25.0	+53.3	-1.8	-5.6	+5.5
NORTH	1977	0	0	7	12	105	136	35	295
ANDOVER	1978	0	1	7	13	79	179	18	297
16,500	%	.0	0 to 1	.0	+8.3	-24.8	+31.6	-48.6	+.7
NORTH	1977	0	2	4	18	125	361	49	559
ATTLEBORO	1978	0	0	0	27	138	434	80	679
19,545	%	.0	2 to 0	4 to 0	+50.0	+10.4	+20.2	+63.3	+21.5
NORTH	1977	0	1	3	23	45	141	29	242
READING	1978	0	2	1	16	68	134	28	249
12,125	%	.0	+100.0	-66.7	-30.4	+51.1	-5.0	-3.4	+2.9
NORTHBORO	1977	1	1	1	9	48	95	26	181
10,582	1978	0	0	1	12	52	111	14	190
	%	1 to 0	1 to 0	.0	+33.3	+8.3	+16.8	-46.2	+5.0
NORTHBRIDGE	1977	0	1	1	2	37	41	14	96
12,165	1978	0	1	2	6	26	36	6	77
	%	.0	.0	+100.0	+200.0	-29.7	-12.2	-57.1	-19.8
NORTON	1977	0	2	0	18	56	81	16	173
11,000	*1978	0	0	0	1	26	48	0	75
	%	NA	NA	NA	NA	NA	NA	NA	NA
OXFORD	1977	1	0	4	2	32	79	22	140
11,380	1978	0	0	2	7	62	71	12	154
	%	1 to 0	.0	-50.0	+250.0	+93.8	-10.1	-45.5	+10.0
10,000 - 25,000 CONTINUED NEXT PAGE									

CITY /TOWN by groups of population		1a. MURDER, NON-NEGLIGENT MANSLAUGHTER	2. FORCIBLE RAPE	3. ROBBERY	4. AGGRAVATED ASSAULT	5. BURGLARY, BREAKING or ENTERING	6. LARCENY-THEFT	7. MOTOR VEHICLE THEFT	(14) CRIME INDEX TOTAL
PALMER	1977	0	0	1	0	27	52	12	92
11,755	*1978	0	0	0	3	4	7	3	17
	%	NA	NA	NA	NA	NA	NA	NA	NA
PEMBROKE	1977	0	0	1	4	71	95	21	192
12,775	1978	0	0	0	10	76	105	10	201
	%	.0	.0	1 to 0	+150.0	+7.0	+10.5	-52.4	+4.7
READING	1977	0	3	3	4	82	191	37	320
23,585	*1978	0	0	5	2	55	105	17	184
	%	NA	NA	NA	NA	NA	NA	NA	NA
ROCKLAND	1977	0	0	8	17	140	104	42	311
17,028	1978	0	0	6	0	77	72	65	220
	%	.0	.0	-25.0	17 to 0	-45.0	-30.8	+54.8	-29.3
SAUGUS	1977	0	0	14	11	95	356	179	655
24,716	1978	0	0	8	0	43	93	180	324
	%	.0	.0	-42.9	11 to 0	-54.7	-73.9	+5.6	-50.5
SCITUATE	1977	0	0	0	3	143	242	26	414
18,000	*1978	0	0	0	1	128	197	30	356
	%	NA	NA	NA	NA	NA	NA	NA	NA
SEEKONK	1977	0	2	2	7	58	177	57	303
11,351	1978	0	0	3	6	67	165	79	320
	%	.0	2 to 0	+50.0	-14.3	+15.5	-6.8	+38.6	+5.6
SHARON	1977	0	1	0	6	98	97	27	229
13,799	1978	0	0	2	3	60	90	23	178
	%	.0	1 to 0	0 to 2	-50.0	-38.8	-7.2	-14.8	-22.3
SHREWSBURY	1977	0	1	3	12	129	216	71	432
21,965	1978	0	1	6	11	112	165	71	366
	%	.0	.0	+100.0	-8.3	-13.2	-23.6	.0	-15.3
SOMERSET	1977	1	0	2	4	75	180	17	279
19,356	1978	0	0	1	1	91	297	17	407
	%	1 to 0	.0	-50.0	-75.0	+21.3	+6.5	.0	+45.9
10,000 - 25,000									

CONTINUED NEXT

CITY /TOWN by groups of population		1a. MURDER, NON-NEGLIGENT MANSLAUGHTER	2. FORCIBLE RAPE	3. ROBBERY	4. AGGRAVATED ASSAULT	5. BURGLARY, BREAKING or ENTERING	6. LARCENY-THEFT	7. MOTOR VEHICLE THEFT	(15) CRIME INDEX TOTAL
SOUTH	1977	0	0	0	7	62	158	17	244
HADLEY	1978	0	0	4	4	60	84	10	162
17,984	%	.0	.0	0 to 4	-42.9	-3.2	-46.8	-41.2	-33.6
SOUTHBRIDGE	1977	0	0	1	2	54	46	16	119
16,910	1978	0	0	3	3	51	21	19	97
	%	.0	.0	+200.0	+50.0	-5.6	-54.3	+18.8	-18.5
STONEHAM	1977	0	0	11	3	86	214	47	361
22,000	1978	1	0	6	1	96	144	52	300
	%	0 to 1	.0	-45.5	-66.7	+11.6	-32.7	+10.6	-16.9
SUDBURY	1977	0	1	0	1	36	122	12	172
15,047	1978	0	0	2	12	65	111	9	199
	%	.0	1 to 0	0 to 2	+1,100.0	+80.6	-9.0	-25.0	+15.7
SWAMPSCOTT	1977	0	0	1	5	62	135	31	234
14,329	1978	0	0	3	3	48	87	13	154
	%	.0	.0	+200.0	-40.0	-22.6	-35.6	-58.1	-34.2
SWANSEA	1977	0	0	1	2	95	240	59	397
15,245	1978	0	0	1	7	99	225	102	434
	%	.0	.0	.0	+250.0	+4.2	-6.3	+72.9	+9.3
TEWKSBURY	1977	0	0	10	11	95	158	85	359
24,049	1978	X	X	X	X	X	X	X	X
	%	NA	NA	NA	NA	NA	NA	NA	NA
WALPOLE	1977	0	2	3	11	92	187	95	390
18,105	1978	0	2	0	11	83	170	81	347
	%	.0	.0	3 to 0	.0	-9.8	-9.1	-14.7	-11.0
WAREHAM	1977	0	1	3	7	172	179	45	407
17,500	1978	0	0	1	13	241	204	58	517
	%	.0	1 to 0	-66.7	+85.7	+40.1	+14.0	+28.9	+27.0
WAYLAND	1977	0	1	0	3	44	99	5	152
12,882	1978	0	0	0	3	46	106	13	168
	%	.0	1 to 0	.0	.0	+4.5	+7.1	+160.0	+10.5

10,000 - 25,000
CONTINUED NEXT PAGE

CITY /TOWN by groups of population		1a. MURDER, NON-NEGLIGENT MANSLAUGHTER	2. FORCIBLE RAPE	3. ROBBERY	4. AGGRAVATED ASSAULT	5. BURGLARY, BREAKING or ENTERING	6. LARCENY-THEFT	7. MOTOR VEHICLE THEFT	CRIME INDEX TOTAL
WEBSTER	1977	0	1	2	3	54	83	25	168
14,444	1978	0	0	1	1	69	117	27	215
	%	.0	1 to 0	-50.0	-66.7	+27.8	+41.0	+8.0	+28.0
WESTBORO	1977	0	0	0	6	66	168	53	293
13,954	1978	0	1	1	7	61	167	50	287
	%	.0	0 to 1	0 to 1	+16.7	-7.6	-.6	-5.7	-2.0
WESTFORD	1977	0	1	2	15	66	175	16	275
12,951	1978	0	1	1	12	68	146	28	256
	%	.0	.0	-50.0	-20.0	+3.0	-16.6	+75.0	-6.9
WESTON	1977	0	1	0	4	35	77	6	123
11,478	1978	0	0	2	1	60	57	5	125
	%	.0	1 to 0	0 to 2	-75.0	+71.4	-26.0	-16.7	+1.6
WESTPORT	1977	0	1	2	13	84	172	25	297
13,142	1978	0	0	1	24	75	136	18	254
	%	.0	1 to 0	-50.0	+84.6	-10.7	-20.9	-28.0	-14.5
WESTWOOD	1977	0	0	3	3	53	141	70	270
14,060	1978	0	0	1	8	69	147	31	256
	%	.0	.0	-66.7	+166.7	+30.2	+4.3	-55.7	-5.2
WHITMAN	1977	X	X	X	X	X	X	X	X
13,476	1978	X	X	X	X	X	X	X	X
	%	NA	NA	NA	NA	NA	NA	NA	NA
WILBRAHAM	1977	0	2	2	0	48	178	8	238
13,700	1978	0	0	1	1	28	178	16	224
	%	.0	2 to 0	-50.0	0 to 1	-41.7	.0	+100.0	-5.9
WILMINGTON	1977	0	1	0	19	137	216	57	430
17,800	1978	1	1	6	19	129	221	43	420
	%	0 to 1	.0	0 to 6	.0	-5.8	+2.3	-24.6	-2.3
WINCHESTER	1977	0	0	6	10	100	194	30	340
22,326	1978	0	0	0	1	86	103	40	230
	%	.0	.0	6 to 0	-90.0	-14.0	-46.9	+33.3	-32.4
10,000 - 25,000 CONTINUED NEXT PAGE									

CITY /TOWN by groups of population		1a. MURDER, NON-NEGLIGENT MANSLAUGHTER	2. FORCIBLE RAPE	3. ROBBERY	4. AGGRAVATED ASSAULT	5. BURGLARY, BREAKING or ENTERING	6. LARCENY-THEFT	7. MOTOR VEHICLE THEFT	(17) CRIME INDEX TOTAL
WINTHROP	1977	0	1	0	3	47	52	86	189
20,359	*1978	0	0	0	0	23	6	15	44
	%	NA	NA	NA	NA	NA	NA	NA	NA
YARMOUTH	1977	0	0	10	31	267	416	26	750
17,437	1978	0	4	1	24	296	478	28	831
	%	.0	0 to 4	-90.0	-22.6	+10.9	+14.9	+7.7	+10.8
CITIES AND TOWNS 10,000 - 25,000 TOTAL:	1977	12	68	217	771	7,561	12,842	3,225	24,696
	1978	5	41	158	779	6,909	11,044	2,755	21,691
	%	-58.3	-39.8	-27.2	+1.0	-8.6	-14.0	-14.6	-12.2
GROUP POPULATION 10,000 - 25,000 TOTAL: 1,363,907									
2,500 - 10,000									
ACUSHNET	1977	0	0	0	0	40	88	15	143
8,552	1978	0	0	2	1	54	56	9	122
	%	.0	.0	0 to 2	0 to 1	+35.0	-36.4	-40.0	-14.7
ASHBURNHAM	1977	0	0	0	3	70	25	3	101
3,835	1978	0	0	0	0	43	25	5	73
	%	.0	.0	.0	3 to 0	-38.6	.0	+66.7	-27.7
ASHLAND	1977	0	1	2	1	33	102	10	149
9,000	1978	0	0	0	4	43	82	10	139
	%	.0	1 to 0	2 to 0	+300.0	+30.3	-19.6	.0	-6.7
AVON	1977	1	0	2	1	25	44	17	90
5,283	1978	0	1	0	3	18	42	14	78
	%	1 to 0	0 to 1	2 to 0	+200.0	-28.0	-4.5	-300.0	-13.3
AYER	1977	0	2	1	5	51	90	20	169
6,927	1978	0	1	1	5	29	72	8	116
	%	.0	-50.0	.0	.0	-43.1	-20.0	-60.0	-31.4
2,500 - 10,000 CONTINUED NEXT PAGE									

CITY /TOWN by groups of population		1a. MURDER, NON-NEGLIGENT MANSLAUGHTER	2. FORCIBLE RAPE	3. ROBBERY	4. AGGRAVATED ASSAULT	5. BURGLARY, BREAKING or ENTERING	6. LARCENY-THEFT	7. MOTOR VEHICLE THEFT	(18) CRIME INDEX TOTAL
BARRE	1977	0	0	1	2	17	8	1	29
3,983	1978	X	X	X	X	X	X	X	X
	%	NA	NA	NA	NA	NA	NA	NA	NA
BELCHERTOWN	1977	0	1	1	0	46	21	5	74
6,800	1978	0	0	0	3	38	35	3	79
	%	.0	1 to 0	1 to 0	0 to 3	-17.4	+66.7	-40.0	+6.8
BERKLEY	1977	X	X	X	X	X	X	X	X
2,500	1978	X	X	X	X	X	X	X	X
	%	NA	NA	NA	NA	NA	NA	NA	NA
BLACKSTONE	1977	X	X	X	X	X	X	X	X
6,536	1978	X	X	X	X	X	X	X	X
	%	NA	NA	NA	NA	NA	NA	NA	NA
BOLTON	1977	0	0	1	0	13	15	2	31
2,779	1978	0	0	0	1	13	19	5	38
	%	.0	.0	1 to 0	.0	.0	+26.7	+150.0	+22.6
BOXBORO	1977	0	0	0	6	18	31	6	61
2,800	1978	0	1	0	4	12	31	6	54
	%	.0	0 to 1	.0	-33.3	-33.3	.0	.0	-11.5
BOXFORD	1977	0	0	0	0	42	41	1	84
4,565	1978	0	0	0	2	27	38	6	73
	%	.0	.0	.0	0 to 2	-35.7	-73.2	+500.0	-13.1
BOYLSTON	1977	0	0	2	2	19	25	3	51
3,300	*1978	0	0	1	0	29	25	3	58
	%	NA	NA	NA	NA	NA	NA	NA	NA
BREWSTER	1977	0	0	1	1	51	82	5	140
4,568	1978	0	0	0	3	30	79	3	115
	%	.0	.0	1 to 0	+200.0	-41.2	-3.7	-40.0	-17.9
CARLISLE	1977	0	0	0	1	15	21	0	37
3,800	1978	0	0	0	1	15	27	2	45
	%	.0	.0	.0	.0	.0	+28.6	0 to 2	+21.6
2,500 - 10,000									

CONTINUED NEXT PAGE

CITY /TOWN by groups of population		1a. MURDER, NON-NEGLIGENT MANSLAUGHTER	2. FORCIBLE RAPE	3. ROBBERY	4. AGGRAVATED ASSAULT	5. BURGLARY, BREAKING or ENTERING	6. LARCENY-THEFT	7. MOTOR VEHICLE THEFT	(19) CRIME INDEX TOTAL
CARVER	1977	0	0	0	1	83	50	2	136
5,000	1978	0	0	0	0	41	38	7	86
	%	.0	.0	.0	1 to 0	-50.6	-24.0	+250.0	-36.8
CHARLTON	1977	0	0	0	2	22	24	5	53
5,592	1978	0	0	0	2	31	12	6	51
	%	.0	.0	.0	.0	+40.9	-50.0	+20.0	-3.8
CHATHAM	1977	0	0	2	1	77	121	8	209
6,500	1978	0	0	0	3	77	160	13	253
	%	.0	.0	2 to 0	+200.0	.0	+32.2	+62.5	+21.1
CHESHIRE	1977	0	0	0	0	8	9	5	22
3,199	1978	0	0	0	0	6	5	2	13
	%	.0	.0	.0	.0	-25.0	-44.4	-60.0	-40.9
COHASSET	1977	0	0	0	2	41	56	5	104
7,749	1978	1	0	0	7	47	59	7	121
	%	0 to 1	.0	.0	+250.0	+14.6	+5.4	+40.0	+16.3
DALTON	1977	0	0	0	2	19	27	4	52
7,288	1978	0	0	1	3	14	29	3	50
	%	.0	.0	0 to 1	+50.0	-26.3	+7.4	-25.0	-3.8
DEERFIELD	1977	X	X	X	X	X	X	X	X
4,255	1978	X	X	X	X	X	X	X	X
	%	NA	NA	NA	NA	NA	NA	NA	NA
DIGHTON	1977	0	0	2	3	21	22	7	55
5,076	1978	0	0	0	0	24	28	5	57
	%	.0	.0	2 to 0	3 to 0	+14.3	+27.3	-28.6	+3.6
DOUGLAS	1977	0	1	0	2	19	25	3	50
3,200	1978	0	0	1	2	35	28	2	68
	%	.0	1 to 0	0 to 1	.0	+84.2	+12.0	-33.3	+36.0
DOVER	1977	0	0	0	2	23	14	7	46
5,000	1978	0	0	0	0	12	22	3	37
	%	.0	.0	.0	2 to 0	-47.8	+57.1	-57.1	-19.6
2,500 - 10,000									
CONTINUED NEXT PAGE									

CITY /TOWN by groups of population		1a. MURDER, NON-NEGLIGENT MANSLAUGHTER	2. FORCIBLE RAPE	3. ROBBERY	4. AGGRAVATED ASSAULT	5. BURGLARY, BREAKING or ENTERING	6. LARCENY-THEFT	7. MOTOR VEHICLE THEFT	(20) CRIME INDEX TOTAL
DUDLEY	1977	0	0	1	0	25	12	1	39
7,833	1978	0	2	0	3	21	29	5	60
	%	.0	0 to 2	1 to 0	0 to 3	-16.0	+141.7	+400.0	+53.8
EAST	1977	0	1	1	0	42	114	28	186
BRIDGEWATER	1978	0	0	0	5	32	60	18	115
9,485	%	.0	1 to 0	1 to 0	0 to 5	-23.8	-47.4	-35.7	-38.2
EASTHAM	1977	X	X	X	X	X	X	X	X
3,500	1978	0	0	1	6	87	49	9	152
	%	NA	NA	NA	NA	NA	NA	NA	NA
ESSEX	1977	0	0	0	4	31	30	7	72
2,860	1978	0	0	0	2	21	13	3	39
	%	.0	.0	.0	-50.0	-32.3	-56.6	-57.1	-45.8
FREETOWN	1977	0	1	0	3	26	26	4	60
5,600	1978	0	0	1	9	20	32	3	65
	%	.0	1 to 0	0 to 1	+200.0	-23.1	+23.1	-25.0	+8.3
GEORGETOWN	1977	0	0	0	0	15	15	8	38
6,000	1978	0	0	0	1	32	27	5	65
	%	.0	.0	.0	0 to 1	+113.3	+80.0	-37.5	+71.1
GRANBY	1977	X	X	X	X	X	X	X	X
5,609	1978	0	1	1	0	26	15	6	49
	%	NA	NA	NA	NA	NA	NA	NA	NA
GREAT	1977	0	0	0	18	42	81	3	144
BARRINGTON	1978	X	X	X	X	X	X	X	X
7,630	%	NA	NA	NA	NA	NA	NA	NA	NA
GROTON	1977	0	0	2	3	28	36	2	71
5,463	*1978	0	1	0	2	14	26	0	43
	%	NA	NA	NA	NA	NA	NA	NA	NA
GROVELAND	1977	0	0	0	1	14	28	10	53
5,253	1978	0	0	0	1	11	18	2	32
	%	.0	.0	.0	.0	-21.4	-35.7	-80.0	-39.6
2,500 - 10,000									

CITY /TOWN

CITY /TOWN by groups of population		1a. MURDER, NON-NEGLIGENT MANSLAUGHTER	2. FORCIBLE RAPE	3. ROBBERY	4. AGGRAVATED ASSAULT	5. BURGLARY, BREAKING or ENTERING	6. LARCENY-THEFT	7. MOTOR VEHICLE THEFT	(21) CRIME INDEX TOTAL
GROVELAND	1977	0	0	0	1	11	18	2	32
5,253	1978	0	0	0	1	-21.4	-35.7	-80.0	-39.6
	%	.0	.0	.0	.0				
HADLEY	1977	0	2	1	1	15	40	9	68
4,050	1978	0	0	3	0	11	39	24	77
	%	.0	2 to 0	+200.0	1 to 0	-26.7	-2.5	+166.7	+13.2
HALIFAX	1977	X	X	X	X	X	X	X	X
3,965	1978	X	X	X	X	X	X	X	X
	%	NA	NA	NA	NA	NA	NA	NA	NA
HAMILTON	1977	0	0	0	2	6	40	1	49
6,675	1978	0	0	0	2	8	38	1	49
	%	.0	.0	.0	.0	+33.3	-5.0	.0	.0
HAMPDEN	1977	0	0	1	2	16	59	9	87
4,751	1978	0	0	0	1	24	63	4	92
	%	.0	.0	1 to 0	-50.0	+50.0	+6.8	-55.6	+5.7
HANSON	1977	X	X	X	X	X	X	X	X
8,679	1978	X	X	X	X	X	X	X	X
	%	NA	NA	NA	NA	NA	NA	NA	NA
HARVARD	1977	0	0	0	1	8	27	4	40
3,800	1978	0	0	0	1	41	26	3	71
	%	.0	.0	.0	.0	+412.5	-3.7	-25.0	+77.5
HARWICH	1977	0	0	1	6	93	98	6	204
7,756	1978	0	0	1	10	119	177	9	316
	%	.0	.0	.0	+66.7	+28.0	+80.6	+50.0	+54.9
HATFIELD	1977	0	0	0	0	0	0	1	1
3,090	*1978	0	0	0	0	1	0	0	1
	%	NA	NA	NA	NA	NA	NA	NA	NA
HOPEDALE	1977	0	0	1	1	4	12	5	23
4,011	1978	0	0	0	0	12	10	2	24
	%	.0	.0	1 to 0	1 to 0	+200.0	-16.7	-60.0	+4.3
HOPKINTON	1977	0	0	1	3	27	43	4	78
6,400	1978	0	0	0	2	30	72	12	116
	%	.0	.0	1 to 0	-33.3	+11.1	+67.4	+200.0	+48.7
2,500 - 10,000									

CONTINUED NEXT PAGE

CITY /TOWN by groups of population		1a. MURDER, NON-NEGLIGENT MANSLAUGHTER	2. FORCIBLE RAPE	3. ROBBERY	4. AGGRAVATED ASSAULT	5. BURGLARY, BREAKING or ENTERING	6. LARCENY-THEFT	7. MOTOR VEHICLE THEFT	(22) CRIME INDEX TOTAL
KINGSTON	1977	0	0	2	6	55	71	30	164
7,000	1978	1	0	1	4	47	40	14	107
	%	0 to 1	.0	-50.0	-33.3	-14.5	-43.7	-53.3	-34.8
LAKEVILLE	1977	1	0	1	2	46	35	10	95
5,308	1978	0	0	0	8	58	42	10	118
	%	1 to 0	.0	1 to 0	+300.0	+26.1	+20.0	.0	+24.2
LANCASTER	1977	0	0	0	2	23	51	3	79
5,649	1978	0	0	1	6	20	18	2	47
	%	.0	.0	0 to 1	+200.0	-13.0	-64.7	-33.3	-40.5
LANESBORO	1977	0	0	0	1	26	3	5	35
3,200	*1978	0	0	0	3	14	6	1	24
	%	NA	NA	NA	NA	NA	NA	NA	NA
LEE	1977	0	0	0	4	32	55	12	103
6,426	*1978	0	0	0	1	17	22	6	46
	%	NA	NA	NA	NA	NA	NA	NA	NA
LEICESTER	1977	0	0	1	3	36	62	18	120
9,079	1978	0	0	1	0	48	40	12	101
	%	.0	.0	.0	3 to 0	+33.3	-35.5	-33.3	-15.8
LENOX	1977	0	0	1	2	29	28	10	70
5,875	1978	0	1	0	1	18	20	11	51
	%	.0	0 to 1	1 to 0	-50.0	-37.9	-28.6	+10.0	-27.1
LINCOLN	1977	0	0	0	1	22	37	5	65
5,200	1978	0	1	0	4	49	28	5	87
	%	.0	0 to 1	.0	+300.0	+122.7	-24.3	.0	+33.8
LITTLETON	1977	0	0	1	1	21	18	4	45
6,763	1978	0	1	1	2	19	38	11	72
	%	.0	0 to 1	.0	+100.0	-9.5	+111.1	+175.0	+60.0
LUNENBURG	1977	0	0	0	11	38	85	15	149
8,496	1978	0	2	0	22	51	70	18	163
	%	.0	0 to 2	.0	+100.0	+34.2	-17.6	+20.0	+9.4
2,500 - 10,000									

CONTINUED NEXT

CITY /TOWN by groups of population		1a. MURDER, NON-NEGLIGENT MANSLAUGHTER	2. FORCIBLE RAPE	3. ROBBERY	4. AGGRAVATED ASSAULT	5. BURGLARY, BREAKING or ENTERING	6. LARCENY-THEFT	7. MOTOR VEHICLE THEFT	(23) CRIME INDEX TOTAL
LUNENBURG	1977	0	0	0	11	51	70	18	163
8,496	1978	0	2	0	22	51	57	22	178
	%	.0	0 to 2	.0	+100.0	.0	-18.6	+22.2	+9.2
MANCHESTER	1977	0	0	1	0	23	48	10	82
5,650	1978	0	0	0	2	23	21	3	49
	%	.0	.0	1 to 0	0 to 2	.0	-56.3	-70.0	-40.2
MARION	1977	0	0	1	2	41	54	2	100
3,780	1978	0	0	1	0	41	69	2	113
	%	.0	.0	.0	2 to 0	.0	+27.8	.0	+13.0
MASHPEE	1977	0	1	1	1	142	66	26	237
3,047	1978	0	0	0	7	89	48	13	157
	%	.0	1 to 0	1 to 0	+600.0	-37.3	-27.3	-50.0	-33.8
MATTAPOISETT	1977	0	0	1	11	38	40	9	99
5,668	1978	0	1	0	10	50	50	4	115
	%	.0	0 to 1	1 to 0	-9.1	+31.6	+25.0	-55.6	+16.2
MAYNARD	1977	0	2	4	33	42	100	19	200
9,901	1978	0	0	1	36	66	119	8	230
	%	.0	2 to 0	-75.0	+9.1	+57.1	+19.0	-57.9	+15.0
MEDWAY	1977	0	0	1	0	16	39	14	70
9,000	1978	0	0	0	16	49	56	5	126
	%	.0	.0	1 to 0	0 to 16	+206.3	+43.6	-62.3	+80.0
MENDON	1977	0	1	0	0	26	17	2	46
2,714	1978	0	0	0	0	21	20	5	46
	%	.0	1 to 0	.0	.0	-19.2	+17.6	+150.0	.0
MERRIMAC	1977	0	0	1	5	27	49	13	95
4,202	1978	0	1	1	6	36	24	6	74
	%	.0	0 to 1	.0	+20.0	+33.3	-51.0	-53.8	-22.1
MIDDLETON	1977	0	1	0	6	23	61	22	113
4,300	1978	0	0	0	2	39	50	7	98
	%	.0	1 to 0	.0	-66.7	+69.6	-18.0	-68.2	-13.3
MILLIS	1977	0	0	0	1	10	35	4	50
6,534	1978	0	0	0	4	27	61	12	104
	%	.0	.0	.0	+300.0	+170.0	+74.3	+200.0	+108.0
2,500 - 10,000 CONTINUED NEXT PAGE									

CITY /TOWN by groups of population		1a. MURDER, NON-NEGLIGENT MANSLAUGHTER	2. FORCIBLE RAPE	3. ROBBERY	4. AGGRAVATED ASSAULT	5. BURGLARY, BREAKING or ENTERING	6. LARCENY-THEFT	7. MOTOR VEHICLE THEFT	(24) CRIME INDEX TOTAL
MONSON	1977	X	X	X	X	X	X	X	X
7,000	1978	X	X	X	X	X	X	X	X
	%	NA	NA	NA	NA	NA	NA	NA	NA
MONTAGUE	1977	0	0	3	2	39	81	8	133
8,321	1978	1	0	2	0	38	95	5	141
	%	0 to 1	.0	-33.3	2 to 0	-2.6	+17.3	-37.5	+6.0
NAHANT	1977	0	0	0	0	16	20	4	40
4,200	1978	0	0	0	0	12	19	2	33
	%	.0	.0	.0	.0	-25.0	-5.0	-50.0	-17.5
NANTUCKET	1977	0	1	0	1	66	95	13	176
5,200	1978	0	0	0	6	88	98	25	217
	%	.0	1 to 0	.0	+500.0	+33.3	+3.2	+92.3	+23.3
NEWBURY	1977	0	1	0	2	31	36	4	74
4,300	1978	0	0	0	1	34	53	7	95
	%	.0	1 to 0	.0	-50.0	+9.7	+47.2	+75.0	+28.4
NORFOLK	1977	0	0	0	0	42	52	5	99
4,877	1978	0	1	0	5	29	46	13	94
	%	.0	0 to 1	.0	0 to 5	-31.0	-11.5	+160.0	-5.1
NORTH	1977	0	0	0	0	19	24	1	44
BROOKFIELD	*1978	0	0	0	0	3	21	0	24
4,198	%	NA	NA	NA	NA	NA	NA	NA	NA
NORWELL	1977	X	X	X	X	X	X	X	X
8,999	*1978	0	2	3	1	16	55	13	90
	%	NA	NA	NA	NA	NA	NA	NA	NA
ORANGE	1977	0	0	1	0	37	55	4	97
6,445	1978	0	0	1	11	28	45	3	88
	%	.0	.0	.0	0 to 11	-24.3	-18.2	-25.0	-9.3
ORLEANS	1977	0	0	0	6	34	77	8	125
4,369	1978	0	0	0	11	48	82	12	153
	%	.0	.0	.0	+83.3	+41.2	+6.5	+50.0	+22.4
2,500 - 10,000									

CONTINUED NEXT

CITY /TOWN by groups of population		1a. MURDER, NON-NEGLIGENT MANSLAUGHTER	2. FORCIBLE RAPE	3. ROBBERY	4. AGGRAVATED ASSAULT	5. BURGLARY, BREAKING or ENTERING	6. LARCENY-THEFT	7. MOTOR VEHICLE THEFT	(25) CRIME INDEX TOTAL
ORLEANS	1977	0	0	0	11	48	82	12	153
4,369	1978	0	0	0	+83.3	+41.2	+6.5	+50.0	+22.4
	%	.0	.0	.0					
PAXTON	1977	0	1	0	2	9	23	4	39
3,706	*1978	0	0	0	0	11	10	2	23
	%	NA	NA	NA	NA	NA	NA	NA	NA
PEPPERELL	1977	0	1	0	4	29	57	7	98
7,130	1978	0	0	0	5	40	44	12	101
	%	.0	1 to 0	.0	+25.0	+37.9	-22.8	+71.4	+3.1
PLAINVILLE	1977	0	0	0	0	11	45	2	58
5,463	1978	0	0	0	0	16	31	2	49
	%	.0	.0	.0	.0	+45.5	-31.1	.0	-15.5
PRINCETON	1977	0	1	0	0	12	7	1	21
2,500	1978	0	0	0	3	8	11	5	27
	%	.0	1 to 0	.0	0 to 3	-33.3	+57.1	+400.0	-22.2
PROVINCETOWN	1977	0	3	2	24	68	106	8	211
3,750	1978	0	2	0	41	56	94	13	206
	%	.0	-33.3	2 to 0	+70.8	-17.6	-11.3	+62.5	-2.4
RAYNHAM	1977	0	1	2	20	70	126	60	279
8,000	1978	0	0	0	7	64	128	33	232
	%	.0	1 to 0	2 to 0	-65.0	-8.6	+1.6	-45.0	-16.8
REHOBOTH	1977	0	0	0	0	32	31	3	66
7,009	1978	0	0	0	3	41	43	7	94
	%	.0	.0	.0	0 to 3	+28.1	+38.7	+133.3	+42.4
ROCHESTER	1977	0	0	1	1	17	6	7	32
2,654	*1978	0	0	0	1	14	6	4	25
	%	NA	NA	NA	NA	NA	NA	NA	NA
ROCKPORT	1977	0	0	2	0	26	48	7	83
6,284	1978	0	0	2	12	27	51	9	101
	%	.0	.0	.0	0 to 12	+3.8	+6.3	+28.6	+21.7
ROWLEY	1977	0	0	0	2	28	25	5	60
3,680	1978	0	0	0	5	36	22	14	77
	%	.0	.0	.0	+150.0	+28.6	-12.0	+180.0	+28.3
2,500 - 10,000									
CONTINUED NEXT PAGE									

CITY /TOWN by groups of population		1a. MURDER, NON-NEGLIGENT MANSLAUGHTER	2. FORCIBLE RAPE	3. ROBBERY	4. AGGRAVATED ASSAULT	5. BURGLARY, BREAKING or ENTERING	6. LARCENY-THEFT	7. MOTOR VEHICLE THEFT	(26) CRIME INDEX TOTAL
RUTLAND	1977	0	0	1	0	8	13	7	29
3,266	1978	0	0	0	0	15	5	1	21
	%	.0	.0	1 to 0	.0	+87.5	-61.5	-85.7	-27.6
SALISBURY	1977	0	0	1	7	78	125	40	251
7,167	1978	0	0	2	6	96	103	39	246
	%	.0	.0	+100.0	-14.3	+23.1	-17.6	-2.5	-2.0
SANDWICH	1977	0	1	0	9	46	129	9	194
7,380	1978	0	1	0	9	52	129	3	194
	%	.0	.0	.0	.0	+13.0	.0	-66.7	.0
SHEFFIELD	1977	0	0	0	4	5	23	1	33
2,723	*1978	0	1	0	2	3	16	0	22
	%	NA	NA	NA	NA	NA	NA	NA	NA
SHERBORN	1977	X	X	X	X	X	X	X	X
4,116	1978	X	X	X	X	X	X	X	X
	%	NA	NA	NA	NA	NA	NA	NA	NA
SHIRLEY	1977	0	1	0	19	30	56	13	119
4,998	1978	0	0	0	50	11	31	5	97
	%	.0	1 to 0	.0	+163.2	-63.3	-44.6	-61.5	-18.5
SOUTHAMPTON	1977	0	0	0	2	13	6	4	25
4,100	1978	0	0	1	0	17	15	4	37
	%	.0	.0	0 to 1	2 to 0	+30.8	+150.0	.0	+48.0
SOUTHBORO	1977	0	0	2	2	27	46	11	88
6,326	1978	0	5	1	2	34	59	9	110
	%	.0	0 to 5	-50.0	.0	+25.9	+28.3	-18.2	+25.0
SOUTHWICK	1977	0	0	0	0	34	52	13	99
7,028	1978	0	0	1	4	40	52	16	113
	%	.0	.0	0 to 1	0 to 4	+8.1	.0	+23.1	+14.1
SPENCER	1977	0	0	1	8	36	26	19	90
9,000	1978	0	2	0	16	45	27	16	106
	%	.0	0 to 2	1 to 0	+100.0	+25.0	+3.8	-15.8	+17.8
2,500 - 10,000									

CONTINUED NEXT

CITY /TOWN by groups of population		1a. MURDER, NON-NEGLIGENT MANSLAUGHTER	2. FORCIBLE RAPE	3. ROBBERY	4. AGGRAVATED ASSAULT	5. BURGLARY, BREAKING or ENTERING	6. LARCENY-THEFT	7. MOTOR VEHICLE THEFT	(27) CRIME INDEX TOTAL
STERLING	1977	0	0	0	0	28	16	5	49
5,000	1978	0	1	1	3	19	21	2	47
	%	.0	0 to 1	0 to 1	0 to 3	-32.1	+31.3	-60.0	-4.1
STOW	1977	0	0	0	4	14	26	1	45
4,915	1978	0	0	1	2	6	23	2	34
	%	.0	.0	0 to 1	-50.0	-57.1	-11.5	+100.0	-24.4
STURBRIDGE	1977	0	0	1	1	13	36	3	54
5,500	1978	0	0	3	0	22	44	7	76
	%	.0	.0	+200.0	1 to 0	+69.2	+22.2	+133.3	+40.7
SUNDERLAND	1977	0	0	2	0	22	20	2	46
2,805	1978	0	0	0	2	5	20	2	29
	%	.0	.0	2 to 0	0 to 2	-77.3	.0	.0	-37.0
SUTTON	1977	0	0	0	4	21	47	13	85
5,060	1978	0	0	0	7	24	30	5	66
	%	.0	.0	.0	+75.0	+14.3	-36.2	-61.5	-22.4
TEMPLETON	1977	0	0	1	3	66	29	6	105
6,079	1978	0	0	0	2	31	20	2	55
	%	.0	.0	1 to 0	-33.3	-53.0	-31.0	-66.7	-47.6
TISBURY	1977	0	0	0	0	7	66	15	88
2,754	1978	0	0	1	2	16	58	9	86
	%	.0	.0	0 to 1	0 to 2	+128.6	-12.1	-40.0	-2.3
TOPSFIELD	1977	0	0	0	2	23	86	3	114
6,000	*1978	3	0	0	1	22	38	9	73
	%	NA	NA	NA	NA	NA	NA	NA	NA
TOWNSEND	1977	0	0	0	0	27	31	8	66
6,100	1978	0	0	2	1	28	32	3	66
	%	.0	.0	0 to 2	0 to 1	+3.7	+3.2	-62.5	.0
TYNGSBORO	1977	0	1	0	7	39	55	10	112
4,870	1978	0	0	2	2	40	45	24	113
	%	.0	1 to 0	0 to 2	-71.4	+2.6	-18.2	+140.0	+.9
2,500 - 10,000 CONTINUED NEXT PAGE									

CITY /TOWN by groups of population		1a. MURDER, NON-NEGLIGENT MANSLAUGHTER	2. FORCIBLE RAPE	3. ROBBERY	4. AGGRAVATED ASSAULT	5. BURGLARY, BREAKING or ENTERING	6. LARCENY-THEFT	7. MOTOR VEHICLE THEFT	(28) CRIME INDEX TOTAL
UPTON	1977	0	0	1	2	36	20	4	63
3,777	*1978	0	0	0	1	14	16	2	33
	%	NA	NA	NA	NA	NA	NA	NA	NA
UXBRIDGE	1977	0	0	6	16	21	50	7	100
8,528	1978	X	X	X	X	X	X	X	X
	%	NA	NA	NA	NA	NA	NA	NA	NA
WARE	1977	0	0	0	3	14	43	2	62
8,679	1978	0	0	1	4	26	41	8	80
	%	.0	.0	0 to 1	+33.3	+85.7	-4.7	+300.0	+29.0
WARREN	1977	0	0	0	2	40	30	3	75
3,440	1978	0	0	3	2	30	10	2	47
	%	.0	.0	0 to 3	.0	-25.0	-66.7	-33.3	-37.3
WELLFLEET	1977	0	0	0	0	65	51	8	124
2,500	1978	0	0	1	2	70	53	1	127
	%	.0	.0	0 to 1	0 to 2	+7.7	+3.9	-87.5	+2.4
WENHAM	1977	0	0	0	0	8	36	6	50
4,000	1978	0	0	0	0	6	27	1	34
	%	.0	.0	.0	.0	-25.0	-25.0	-83.3	-32.0
WEST BOYLSTON	1977	0	0	0	1	9	41	8	59
6,250	1978	0	0	3	1	20	39	3	66
	%	.0	.0	0 to 3	.0	+122.2	-4.9	-62.5	+11.9
WEST	1977	0	0	5	10	40	117	13	185
BRIDGEWATER	1978	0	1	1	7	32	105	23	169
7,000	%	.0	0 to 1	-80.0	-30.0	-20.0	-10.3	+76.9	-8.6
WEST	1977	0	0	1	1	36	12	4	54
BROOKFIELD	*1978	0	0	0	0	13	4	3	20
3,000	%	NA	NA	NA	NA	NA	NA	NA	NA
WEST	1977	0	0	0	1	6	24	1	32
NEWBURY	1978	0	0	1	1	11	15	2	30
2,650	%	.0	.0	0 to 1	.0	+83.3	-37.5	+100.0	-6.3
2,500 - 10,000									

CONTINUED NEXT PAGE

CITY /TOWN by groups of population		1a. MURDER, NON-NEGLIGENT MANSLAUGHTER	2. FORCIBLE RAPE	3. ROBBERY	4. AGGRAVATED ASSAULT	5. BURGLARY, BREAKING or ENTERING	6. LARCENY-THEFT	7. MOTOR VEHICLE THEFT	(29) CRIME INDEX TOTAL
WESTMINSTER	1977	0	0	0	1	45	52	10	108
5,000	*1978	0	0	1	1	27	49	3	81
	%	NA	NA	NA	NA	NA	NA	NA	NA
WILLIAMSTOWN	1977	0	0	0	0	36	59	1	96
8,454	1978	0	0	1	0	82	49	3	135
	%	.0	.0	0 to 1	.0	+127.8	-16.9	+200.0	+40.6
WINCHENDON	1977	0	0	0	18	18	18	12	66
6,855	1978	0	0	1	3	37	37	11	89
	%	.0	.0	0 to 1	-83.3	+105.6	+105.6	-8.3	+34.8
WRENTHAM	1977	0	1	1	7	64	91	11	175
7,303	*1978	0	0	2	2	26	35	20	85
	%	NA	NA	NA	NA	NA	NA	NA	NA
CITIES AND TOWNS 2,500 - 10,000 TOTAL:	1977	2	27	74	372	3,422	5,002	893	9,792
	1978	6	30	58	470	3,459	4,650	804	9,477
	%	+200.0	+11.1	-21.6	+26.3	+1.1	-7.0	-10.0	-3.2
GROUP POPULATION 2,500 - 10,000 TOTAL: 586,308									
UNDER 2,500									
ALFORD	1977	X	X	X	X	X	X	X	X
337	1978	X	X	X	X	X	X	X	X
	%	NA	NA	NA	NA	NA	NA	NA	NA
ASHBY	1977	0	0	0	0	26	11	0	37
2,433	1978	0	0	0	1	19	11	1	32
	%	.0	.0	.0	0 to 1	-26.9	.0	0 to 1	-13.5
ASHFIELD	1977	0	0	0	1	5	5	0	11
1,450	1978	0	0	0	0	9	7	0	16
	%	.0	.0	.0	1 to 0	+80.0	+40.0	.0	+45.5
UNDER 2,500 CONTINUED NEXT PAGE									

CITY /TOWN by groups of population		1a. MURDER, NON-NEGLIGENT MANSLAUGHTER	2. FORCIBLE RAPE	3. ROBBERY	4. AGGRAVATED ASSAULT	5. BURGLARY, BREAKING or ENTERING	6. LARCENY-THEFT	7. MOTOR VEHICLE THEFT	(30) CRIME INDEX TOTAL
BECKET	1977	0	1	0	0	11	0	0	12
1,153	*1978	0	0	0	0	0	0	0	0
	%	NA	NA	NA	NA	NA	NA	NA	NA
BERLIN	1977	0	0	0	0	9	23	2	34
2,306	1978	0	1	0	1	12	19	3	36
	%	.0	0 to 1	.0	0 to 1	+33.3	-17.4	+50.0	+5.9
BERNARDSTON	1977	0	0	0	3	4	20	1	28
1,800	1978	0	0	0	4	7	11	2	24
	%	.0	.0	.0	+33.3	+75.0	-45.0	+100.0	-14.3
BLANDFORD	1977	0	0	0	0	1	0	0	1
1,019	1978	0	0	0	0	3	0	0	3
	%	.0	.0	.0	.0	+200.0	.0	.0	+200.0
BRIMFIELD	1977	0	0	0	0	0	3	0	3
2,165	1978	0	0	1	0	0	16	1	18
	%	.0	.0	0 to 1	.0	.0	+433.3	0 to 1	+500.0
BROOKFIELD	1977	0	0	0	2	14	3	2	21
2,175	1978	0	0	0	0	3	1	0	4
	%	.0	.0	.0	2 to 0	-78.6	-66.7	2 to 0	-81.0
BUCKLAND	1977	0	0	0	0	2	5	0	7
2,000	1978	0	0	0	0	1	1	1	3
	%	.0	.0	.0	.0	-50.0	-80.0	0 to 1	-57.1
CHARLEMONT	1977	X	X	X	X	X	X	X	X
1,050	1978	X	X	X	X	X	X	X	X
	%	NA	NA	NA	NA	NA	NA	NA	NA
CHESTER	1977	0	0	0	0	0	0	0	0
1,110	1978	0	0	0	0	3	1	2	6
	%	.0	.0	.0	.0	0 to 3	0 to 1	0 to 2	0 to 6
CHESTERFIELD	1977	X	X	X	X	X	X	X	X
887	1978	X	X	X	X	X	X	X	X
	%	NA	NA	NA	NA	NA	NA	NA	NA

UNDER 2,500
CONTINUED NEXT

CITY /TOWN by groups of population		1a. MURDER, NON-NEGLIGENT MANSLAUGHTER	2. FORCIBLE RAPE	3. ROBBERY	4. AGGRAVATED ASSAULT	5. BURGLARY, BREAKING or ENTERING	6. LARCENY-THEFT	7. MOTOR VEHICLE THEFT	(31) CRIME INDEX TOTAL
CHILMARK	1977	X	X	X	X	X	X	X	X
401	1978	X	X	X	X	X	X	X	X
	%	NA	NA	NA	NA	NA	NA	NA	NA
CLARKSBURG	1977	0	0	0	3	9	1	2	15
2,000	*1978	0	0	0	1	2	2	1	6
	%	NA	NA	NA	NA	NA	NA	NA	NA
COLRAIN	1977	X	X	X	X	X	X	X	X
1,493	1978	X	X	X	X	X	X	X	X
	%	NA	NA	NA	NA	NA	NA	NA	NA
CONWAY	1977	0	0	0	0	2	2	0	4
1,152	1978	0	0	0	1	5	10	0	16
	%	.0	.0	.0	0 to 1	+150.0	+400.0	.0	+300.0
CUMMINGTON	1977	0	0	0	0	2	0	0	2
651	1978	X	X	X	X	X	X	X	X
	%	NA	NA	NA	NA	NA	NA	NA	NA
DUNSTABLE	1977	0	0	0	0	9	2	0	11
1,534	*1978	0	0	0	0	7	8	0	15
	%	NA	NA	NA	NA	NA	NA	NA	NA
EAST	1977	0	0	0	0	5	2	0	7
BROOKFIELD	1978	0	0	0	0	3	0	2	5
2,000	%	.0	.0	.0	.0	-40.0	2 to 0	0 to 2	-28.6
EDGARTOWN	1977	0	0	0	0	18	0	2	20
2,043	*1978	1	1	0	3	11	19	3	38
	%	NA	NA	NA	NA	NA	NA	NA	NA
EGREMONT	1977	0	0	0	0	0	0	0	0
1,220	1978	X	X	X	X	X	X	X	X
	%	NA	NA	NA	NA	NA	NA	NA	NA
ERVING	1977	0	0	0	0	8	7	4	19
1,308	1978	0	0	0	1	3	3	0	7
	%	.0	.0	.0	0 to 1	-62.5	-57.1	4 to 0	-63.2
UNDER 2,500									

CONTINUED NEXT PAGE

CITY /TOWN by groups of population		1a. MURDER, NON-NEGLIGENT MANSLAUGHTER	2. FORCIBLE RAPE	3. ROBBERY	4. AGGRAVATED ASSAULT	5. BURGLARY, BREAKING or ENTERING	6. LARCENY-THEFT	7. MOTOR VEHICLE THEFT	(32) CRIME INDEX TOTAL
FLORIDA	1977	X	X	X	X	X	X	X	X
720	1978	X	X	X	X	X	X	X	X
	%	NA	NA	NA	NA	NA	NA	NA	NA
GAY HEAD	1977	0	0	0	0	5	0	0	5
146	1978	0	0	0	0	12	12	0	24
	%	.0	.0	.0	.0	+140.0	0 to 12	.0	+380.0
GILL	1977	0	0	0	0	0	0	0	0
1,276	1978	0	0	0	0	0	0	0	0
	%	.0	.0	.0	.0	.0	.0	.0	.0
GOSHEN	1977	X	X	X	X	X	X	X	X
621	1978	X	X	X	X	X	X	X	X
	%	NA	NA	NA	NA	NA	NA	NA	NA
GOSNOLD	1977	X	X	X	X	X	X	X	X
98	1978	X	X	X	X	X	X	X	X
	%	NA	NA	NA	NA	NA	NA	NA	NA
GRANVILLE	1977	0	0	0	0	3	4	2	9
1,228	1978	0	0	0	0	3	1	2	6
	%	.0	.0	.0	.0	.0	-75.0	.0	-33.3
HANCOCK	1977	X	X	X	X	X	X	X	X
687	1978	X	X	X	X	X	X	X	X
	%	NA	NA	NA	NA	NA	NA	NA	NA
HARDWICK	1977	0	0	0	1	9	10	1	21
2,172	1978	0	0	0	1	8	9	2	20
	%	.0	.0	.0	.0	-11.1	-10.0	+100.0	-4.8
HAWLEY	1977	X	X	X	X	X	X	X	X
267	1978	X	X	X	X	X	X	X	X
	%	NA	NA	NA	NA	NA	NA	NA	NA
HEATH	1977	0	0	0	0	29	5	0	34
423	*1978	0	0	0	1	5	7	0	13
	%	NA	NA	NA	NA	NA	NA	NA	NA
UNDER 2,500									

CONTINUED NEXT

CITY /TOWN by groups of population		1a. MURDER, NON-NEGLIGENT MANSLAUGHTER	2. FORCIBLE RAPE	3. ROBBERY	4. AGGRAVATED ASSAULT	5. BURGLARY, BREAKING or ENTERING	6. LARCENY-THEFT	7. MOTOR VEHICLE THEFT	(33) CRIME INDEX TOTAL
HINSDALE	1977	0	0	0	0	5	0	0	5
1,600	1978	0	0	0	0	11	0	0	11
	%	.0	.0	.0	.0	+120.0	.0	.0	+120.0
HOLLAND	1977	0	0	0	2	7	0	0	9
1,326	1978	0	0	0	0	16	0	0	16
	%	.0	.0	.0	2 to 0	+128.6	.0	.0	+77.8
HUBBARDSTON	1977	0	1	0	0	14	2	0	17
1,642	1978	0	0	0	0	10	0	2	12
	%	.0	1 to 0	.0	.0	-28.6	2 to 0	0 to 2	-29.4
HUNTINGTON	1977	0	0	0	0	1	0	0	1
1,730	1978	0	0	0	0	2	2	0	4
	%	.0	.0	.0	.0	+100.0	0 to 2	.0	+300.0
LEVERETT	1977	0	0	0	0	2	1	0	3
1,401	1978	0	0	0	0	0	1	0	1
	%	.0	.0	.0	.0	2 to 0	.0	.0	-66.7
LEYDEN	1977	0	0	0	0	2	1	1	4
476	1978	0	0	0	0	3	3	0	6
	%	.0	.0	.0	.0	+50.0	+200.0	1 to 0	+50.0
MIDDLEFIELD	1977	X	X	X	X	X	X	X	X
307	1978	X	X	X	X	X	X	X	X
	%	NA	NA	NA	NA	NA	NA	NA	NA
MILLVILLE	1977	X	X	X	X	X	X	X	X
1,744	1978	X	X	X	X	X	X	X	X
	%	NA	NA	NA	NA	NA	NA	NA	NA
MONROE	1977	0	0	0	0	0	0	0	0
211	1978	0	0	0	0	0	0	0	0
	%	NA	NA	NA	NA	NA	NA	NA	NA
MONTEREY	1977	0	0	0	0	2	0	0	2
745	1978	0	0	0	0	0	0	0	0
	%	NA	NA	NA	NA	NA	NA	NA	NA
UNDER 2,500 CONTINUED NEXT PAGE									

CITY /TOWN by groups of population		1a. MURDER, NON-NEGLIGENT MANSLAUGHTER	2. FORCIBLE RAPE	3. ROBBERY	4. AGGRAVATED ASSAULT	5. BURGLARY, BREAKING or ENTERING	6. LARCENY-THEFT	7. MOTOR VEHICLE THEFT	(34) CRIME INDEX TOTAL
MONTGOMERY	1977	X	X	X	X	X	X	X	X
600	1978	X	X	X	X	X	X	X	X
	%	NA	NA	NA	NA	NA	NA	NA	NA
MOUNT	1977	X	X	X	X	X	X	X	X
WASHINGTON	1978	X	X	X	X	X	X	X	X
78	%	NA	NA	NA	NA	NA	NA	NA	NA
NEW	1977	X	X	X	X	X	X	X	X
ASHFORD	1978	X	X	X	X	X	X	X	X
160	%	NA	NA	NA	NA	NA	NA	NA	NA
NEW BRAINTREE	1977	X	X	X	X	X	X	X	X
700	1978	X	X	X	X	X	X	X	X
	%	NA	NA	NA	NA	NA	NA	NA	NA
NEW MARLBORO	1977	X	X	X	X	X	X	X	X
1,030	1978	X	X	X	X	X	X	X	X
	%	NA	NA	NA	NA	NA	NA	NA	NA
NEW SALEM	1977	X	X	X	X	X	X	X	X
643	1978	X	X	X	X	X	X	X	X
	%	NA	NA	NA	NA	NA	NA	NA	NA
NORTHFIELD	1977	0	0	0	1	6	15	0	22
2,467	1978	0	0	0	1	15	28	1	45
	%	.0	.0	.0	.0	+150.0	+86.7	0 to 1	+104.5
OAK BLUFFS	1977	0	0	0	0	5	4	2	11
1,269	1978	0	0	0	0	36	24	8	68
	%	.0	.0	.0	.0	+620.0	+500.0	+300.0	+518.2
OAKHAM	1977	0	0	0	2	2	5	5	14
1,000	1978	X	X	X	X	X	X	X	X
	%	NA	NA	NA	NA	NA	NA	NA	NA
OTIS	1977	0	0	0	0	28	4	0	32
900	*1978	0	0	1	0	27	6	1	35
	%	NA	NA	NA	NA	NA	NA	NA	NA
UNDER 2,500 CONTINUED NEXT PAGE									

CITY /TOWN by groups of population		1a. MURDER, NON-NEGLIGENT MANSLAUGHTER	2. FORCIBLE RAPE	3. ROBBERY	4. AGGRAVATED ASSAULT	5. BURGLARY, BREAKING or ENTERING	6. LARCENY-THEFT	7. MOTOR VEHICLE THEFT	(35) CRIME INDEX TOTAL
PELHAM	1977	0	0	0	0	4	0	1	5
1,153	1978	0	0	0	0	2	0	0	2
	%	.0	.0	.0	.0	-50.0	.0	1 to 0	-60.0
PERU	1977	X	X	X	X	X	X	X	X
580	1978	X	X	X	X	X	X	X	X
	%	NA	NA	NA	NA	NA	NA	NA	NA
PETERSHAM	1977	0	0	0	0	8	2	0	10
1,099	1978	0	1	0	0	4	2	0	7
	%	.0	0 to 1	.0	.0	-50.0	.0	.0	-30.0
PHILLIPSTON	1977	0	0	0	0	24	2	0	26
962	1978	0	0	0	0	7	5	1	13
	%	.0	.0	.0	.0	-70.8	+150.0	0 to 1	-50.0
PLAINFIELD	1977	X	X	X	X	X	X	X	X
366	1978	X	X	X	X	X	X	X	X
	%	NA	NA	NA	NA	NA	NA	NA	NA
PLYMPTON	1977	0	0	0	0	13	11	4	28
1,679	1978	0	0	0	4	13	18	2	37
	%	.0	.0	.0	0 to 4	.0	+63.6	50.0	+32.1
RICHMOND	1977	0	0	0	0	6	0	0	6
1,600	*1978	0	0	0	0	0	0	0	0
	%	NA	NA	NA	NA	NA	NA	NA	NA
ROWE	1977	0	0	0	0	9	2	0	11
340	1978	0	0	0	0	3	4	0	7
	%	.0	.0	.0	.0	-66.7	+100.0	.0	-36.4
ROYALSTON	1977	X	X	X	X	X	X	X	X
878	1978	X	X	X	X	X	X	X	X
	%	NA	NA	NA	NA	NA	NA	NA	NA
RUSSELL	1977	X	X	X	X	X	X	X	X
1,580	1978	X	X	X	X	X	X	X	X
	%	NA	NA	NA	NA	NA	NA	NA	NA
UNDER 2,500 CONTINUED NEXT PAGE									

CITY /TOWN by groups of population		1a. MURDER, NON-NEGLIGENT MANSLAUGHTER	2. FORCIBLE RAPE	3. ROBBERY	4. AGGRAVATED ASSAULT	5. BURGLARY, BREAKING or ENTERING	6. LARCENY-THEFT	7. MOTOR VEHICLE THEFT	(36) CRIME INDEX TOTAL
SANDISFIELD	1977	X	X	X	X	X	X	X	X
660	1978	X	X	X	X	X	X	X	X
	%	NA	NA	NA	NA	NA	NA	NA	NA
SAVOY	1977	X	X	X	X	X	X	X	X
467	1978	X	X	X	X	X	X	X	X
	%	NA	NA	NA	NA	NA	NA	NA	NA
SHELBURNE	1977	0	0	0	0	1	6	0	7
1,976	1978	0	0	0	0	2	3	1	6
	%	.0	.0	.0	.0	+100.0	-50.0	0 to 1	-14.3
SHUTESBURY	1977	0	0	0	1	2	0	0	3
820	1978	0	0	0	0	3	2	1	6
	%	.0	.0	.0	1 to 0	+50.0	0 to 2	0 to 1	+100.0
STOCKBRIDGE	1977	0	0	0	0	3	0	1	4
2,228	1978	0	0	0	0	18	1	0	19
	%	.0	.0	.0	.0	+500.0	0 to 1	1 to 0	+375.0
TOLLAND	1977	0	0	0	0	0	0	0	0
277	1978	0	0	0	0	4	0	0	4
	%	.0	.0	.0	.0	0 to 4	.0	.0	0 to 4
TRURO	1977	0	0	0	3	11	19	0	33
1,480	1978	0	0	0	3	33	28	4	68
	%	.0	.0	.0	.0	+200.0	+47.4	0 to 4	+106.1
TYRINGHAM	1977	X	X	X	X	X	X	X	X
328	1978	X	X	X	X	X	X	X	X
	%	NA	NA	NA	NA	NA	NA	NA	NA
WALES	1977	X	X	X	X	X	X	X	X
1,079	1978	X	X	X	X	X	X	X	X
	%	NA	NA	NA	NA	NA	NA	NA	NA
WARWICK	1977	X	X	X	X	X	X	X	X
482	1978	X	X	X	X	X	X	X	X
	%	NA	NA	NA	NA	NA	NA	NA	NA
UNDER 2,500 CONTINUED NEXT PAGE									

UNDER 2,500
CONTINUED NEXT
PAGE

CITY /TOWN by groups of population		1a. MURDER, NON-NEGLIGENT MANSLAUGHTER	2. FORCIBLE RAPE	3. ROBBERY	4. AGGRAVATED ASSAULT	5. BURGLARY, BREAKING or ENTERING	6. LARCENY-THEFT	7. MOTOR VEHICLE THEFT	(37) CRIME INDEX TOTAL
WASHINGTON	1977	0	0	0	0	2	0	0	2
486	1978	0	0	0	0	0	0	0	0
	%	.0	.0	.0	.0	2 to 0	.0	.0	2 to 0
WENDELL	1977	X	X	X	X	X	X	X	X
675	1978	X	X	X	X	X	X	X	X
	%	NA	NA	NA	NA	NA	NA	NA	NA
WEST	1977	X	X	X	X	X	X	X	X
STOCKBRIDGE	1978	X	X	X	X	X	X	X	X
1,450	%	NA	NA	NA	NA	NA	NA	NA	NA
WEST TISBURY	1977	0	0	0	0	9	6	1	16
685	*1978	0	0	0	0	8	2	0	10
	%	NA	NA	NA	NA	NA	NA	NA	NA
WESTHAMPTON	1977	0	0	0	0	6	3	2	11
1,054	1978	0	0	1	0	3	0	0	4
	%	.0	.0	0 to 1	.0	-50.0	3 to 0	2 to 0	-63.6
WHATELY	1977	X	X	X	X	X	X	X	X
1,127	1978	X	X	X	X	X	X	X	X
	%	NA	NA	NA	NA	NA	NA	NA	NA
WILLIAMSBURG	1977	X	X	X	X	X	X	X	X
2,390	1978	X	X	X	X	X	X	X	X
	%	NA	NA	NA	NA	NA	NA	NA	NA
WINDSOR	1977	X	X	X	X	X	X	X	X
569	1978	X	X	X	X	X	X	X	X
	%	NA	NA	NA	NA	NA	NA	NA	NA
WORTHINGTON	1977	0	0	0	0	0	2	0	2
834	1978	0	0	0	0	3	1	1	5
	%	.0	.0	.0	.0	0 to 3	-50.0	0 to 1	+150.0
CITIES AND TOWNS UNDER 2,500 TOTAL:	1977	0	2	0	19	343	188	33	585
	1978	1	3	3	22	339	268	42	678
	%	0 to 1	+50.0	0 to 3	+15.8	-1.2	+42.6	+27.3	+15.9

CITY /TOWN by groups of population		1a. MURDER, NON-NEGLIGENT MANSLAUGHTER	2. FORCIBLE RAPE	3. ROBBERY	4. AGGRAVATED ASSAULT	5. BURGLARY, BREAKING or ENTERING	6. LARCENY-THEFT	7. MOTOR VEHICLE THEFT	(38) CRIME INDEX TOTAL
GROUP POPULATION UNDER 2,500 TOTAL: 63,478									
CITY / TOWN T O T A L	1977	84	523	4369	5728	39134	59666	30260	139764
	1978	102	514	3914	6352	37533	53835	26676	128926
	%	+21.4	-1.7	-10.4	+10.9	-4.1	-9.8	-11.8	-7.8
POPULATION TOTAL: 5,714,806									
STATE AGENCIES ********** by COUNTY									
ATTORNEY GENERALS OFFICE									
Suffolk (SP)	1977	0	0	0	0	0	0	0	0
	1978	0	0	0	0	0	0	0	0
	%	NA	NA	NA	NA	NA	NA	NA	NA
CAPITOL POLICE									
Suffolk	1977	X	X	X	X	X	X	X	X
	1978	X	X	X	X	X	X	X	X
	%	NA	NA	NA	NA	NA	NA	NA	NA
MASSACHUSETTS STATE POLICE									
Barnstable	1977	0	0	3	3	7	9	6	28
	1978	0	0	0	4	16	11	16	47
	%	.0	.0	3 to 0	+33.3	+128.6	+22.2	+166.7	+67.9
Berkshire	1977	1	0	1	4	66	100	9	181
	1978	0	0	3	6	60	76	7	152
	%	1 to 0	.0	+200.0	+50.0	-9.1	-24.0	-22.2	-16.0
STATE POLICE CONTINUED NEXT PAGE									

STATE POLICE
CONTINUED NEXT
PAGE

CITY /TOWN by groups of population		1a. MURDER, NON-NEGLIGENT MANSLAUGHTER	2. FORCIBLE RAPE	3. ROBBERY	4. AGGRAVATED ASSAULT	5. BURGLARY, BREAKING or ENTERING	6. LARCENY-THEFT	7. MOTOR VEHICLE THEFT	(39) CRIME INDEX TOTAL
Bristol	1977	0	1	2	3	2	26	24	58
	1978	0	1	2	11	6	21	33	74
	%	.0	.0	.0	+266.7	+200.0	-19.2	+37.5	+27.6
Dukes	1977	0	0	0	1	3	1	2	7
	1978	0	0	0	0	1	2	0	3
	%	.0	.0	.0	1 to 0	-66.7	+100.0	2 to 0	-57.1
Essex	1977	0	0	1	6	0	5	3	15
	1978	0	0	0	6	1	5	1	13
	%	.0	.0	1 to 0	.0	0 to 1	.0	-66.7	-13.3
Franklin	1977	0	1	1	1	49	30	5	87
	1978	0	0	0	5	34	27	5	71
	%	.0	1 to 0	1 to 0	+400.0	-30.6	-10.0	.0	-18.4
Hampden	1977	0	1	0	3	30	16	3	53
	1978	0	0	1	6	21	18	2	48
	%	.0	1 to 0	0 to 1	+100.0	-30.0	+12.5	-33.3	-9.4
Hampshire	1977	0	0	0	1	33	12	3	49
	1978	0	0	0	4	24	17	2	47
	%	.0	.0	.0	+300.0	-27.3	+41.7	-33.3	-4.1
Middlesex	1977	0	0	3	7	4	11	10	35
	1978	0	0	0	7	2	6	3	18
	%	.0	.0	3 to 0	.0	-50.0	-45.5	-70.0	-48.6
Nantucket	1977								
	1978	(SEE PD	NANTUCKET	REPORT)					
	%								
Norfolk	1977	1	0	1	7	0	3	27	39
	1978	1	0	1	5	0	4	38	49
	%	.0	.0	.0	-28.6	.0	+33.3	+40.7	+25.6
Plymouth	1977	0	1	1	1	9	8	39	59
	1978	0	0	1	2	3	6	26	38
	%	.0	1 to 0	.0	+100.0	-66.7	-25.0	-33.3	-35.6

STATE POLICE
CONTINUED NEXT
PAGE

CITY /TOWN by groups of population		1a. MURDER, NON-NEGLIGENT MANSLAUGHTER	2. FORCIBLE RAPE	3. ROBBERY	4. AGGRAVATED ASSAULT	5. BURGLARY, BREAKING or ENTERING	6. LARCENY-THEFT	7. MOTOR VEHICLE THEFT	(40) CRIME INDEX TOTAL
Suffolk	1977	0	1	2	7	8	61	57	136
	1978	0	4	2	14	6	114	37	177
	%	.0	+300.0	.0	+100.0	-25.0	+86.9	-35.1	+30.2
Worcester	1977	0	7	4	9	13	20	37	90
	1978	0	1	0	8	3	3	37	52
	%	.0	-85.7	4 to 0	-11.1	-76.9	-85.0	.0	-42.2
T O T A L S (SP)	1977	2	12	19	53	224	302	225	837
	1978	1	6	10	78	177	310	207	789
	%	-50.0	-50.0	-47.4	+47.2	-21.0	+.33	-8.0	-5.7
M B T A POLICE *operational counties only									
Middlesex	1977	0	0	0	0	0	0	0	0
	1978	0	0	5	7	10	46	5	73
	%	.0	.0	0 to 5	0 to 7	0 to 10	0 to 46	0 to 5	0 to 73
Norfolk	1977	0	0	0	0	0	0	0	0
	1978	0	0	0	7	2	5	0	14
	%	.0	.0	.0	0 to 7	0 to 2	0 to 5	.0	0 to 14
Suffolk	1977	0	2	131	106	56	479	17	791
	1978	0	2	121	138	52	434	18	765
	%	.0	.0	-7.6	+30.2	-7.1	-9.4	+5.9	-3.3
T O T A L S (MBTA)	1977	0	2	131	106	56	479	17	791
	1978	0	2	126	152	64	485	23	852
	%	.0	.0	-3.8	+43.4	+14.3	+1.3	+35.3	+7.7
METROPOLITAN DISTRICT POLICE *operational counties									
Essex	1977	0	0	1	8	2	12	13	36
	1978	0	1	0	1	2	8	2	14
	%	.0	0 to 1	1 to 0	-87.5	.0	-33.3	-84.6	-58.8
MDC POLICE									

CITY /TOWN by groups of population		1a. MURDER, NON-NEGLIGENT MANSLAUGHTER	2. FORCIBLE RAPE	3. ROBBERY	4. AGGRAVATED ASSAULT	5. BURGLARY, BREAKING or ENTERING	6. LARCENY-THEFT	7. MOTOR VEHICLE THEFT	(41) CRIME INDEX TOTAL
Essex	1977	0	0	1	8	2	8	2	14
	1978	0	1	0	1	2	5	0	9
	%	.0	0 to 1	1 to 0	-87.5	.0	-33.3	-84.6	-58.8
Hampshire	1977	0	0	0	0	0	0	0	0
	1978	0	0	0	0	0	0	0	0
	%	.0	.0	.0	.0	.0	.0	.0	.0
Middlesex	1977	0	3	9	14	10	23	22	81
	1978	0	1	8	25	16	26	34	110
	%	.0	-66.7	-11.1	+78.6	+60.0	+13.0	+54.5	+35.8
Norfolk	1977	2	6	6	17	10	42	23	106
	1978	0	2	3	7	2	62	17	93
	%	2 to 0	-66.7	-50.0	-58.8	-80.0	+47.6	-26.1	-12.3
Plymouth	1977	0	0	1	10	3	8	13	35
	1978	0	0	1	5	1	6	3	16
	%	.0	.0	.0	-50.0	-66.7	-25.0	-76.9	-54.3
Suffolk	1977	0	5	52	64	30	122	140	413
	1978	1	5	46	59	24	104	248	487
	%	0 to 1	.0	-11.5	-7.8	-20.0	-14.8	+77.1	+17.9
Worcester	1977	X	X	X	X	X	X	X	X
	1978	0	0	0	0	0	0	0	0
	%	NA	NA	NA	NA	NA	NA	NA	NA
T O T A L S (MDC)	1977	2	14	69	113	55	207	211	671
	1978	1	9	58	97	45	206	304	720
	%	-50.0	-35.7	-15.9	-14.2	-18.2	-.48	+44.1	+7.3
REGISTRY OF MOTOR VEHICLES Spec. Invest.	1977	X	X	X	X	X	X	X	X
	1978	X	X	X	X	X	X	X	X
	%	NA	NA	NA	NA	NA	NA	NA	NA
COMMONWEALTH OF MASSACHUSETTS GRAND TOTAL CRIME INDEX	1977	88	551	4588	6000	39469	60654	30713	142063
	1978	104	531	4108	6679	37819	54836	27210	131287
	%	+18.2	-3.6	-10.5	+11.3	-4.2	-9.6	-11.4	-7.6

CITY /TOWN by groups of population		1a. MURDER, NON-NEGLIGENT MANSLAUGHTER	2. FORCIBLE RAPE	3. ROBBERY	4. AGGRAVATED ASSAULT	5. BURGLARY, BREAKING or ENTERING	6. LARCENY-THEFT	7. MOTOR VEHICLE THEFT	(42) CRIME INDEX TOTAL
STATE POPULATION TOTAL: 5,867,075									
CAMPUS AND UNIVERSITY POLICE DEPARTMENTS (alphabetically)									
BENTLEY COLLEGE									
Waltham	1977	X	X	X	X	X	X	X	X
	1978	0	0	0	1	4	51	0	56
	%	NA	NA	NA	NA	NA	NA	NA	NA
BOSTON COLLEGE									
Chsnt. Hill	1977	0	1	0	7	98	74	37	217
	1978	0	0	0	1	82	62	30	175
	%	.0	1 to 0	.0	-85.7	-16.3	-16.2	-18.9	-19.4
BOSTON UNIVERSITY									
Boston	1977	0	1	4	5	51	179	18	258
	1978	0	1	4	7	93	197	22	324
	%	.0	.0	.0	+40.0	+82.4	+10.1	+22.2	+25.6
BRANDEIS UNIV.									
Waltham	1977	0	1	1	0	7	23	3	35
	1978	0	0	0	0	6	15	0	21
	%	.0	1 to 0	1 to 0	.0	-14.3	-34.8	3 to 0	-40.0
CLARK UNIVERSITY									
Worcester	1977	0	0	0	0	3	30	0	33
	1978	0	0	0	1	3	66	1	71
	%	.0	.0	.0	0 to 1	.0	+120.0	0 to 1	+115.2
FITCHBURG STATE									
Fitchburg	1977	0	0	0	6	21	29	3	59
	1978	0	0	0	11	26	38	4	79
	%	.0	.0	.0	+83.3	+23.8	+31.0	+33.3	+34.0
M. I. T.									
Cambridge	1977	0	0	11	1	231	118	76	437
	1978	0	0	7	7	248	114	55	431
	%	.0	.0	-36.4	+600.0	+7.4	-3.4	-27.6	-1.4

CITY /TOWN by groups of population		1a. MURDER, NON-NEGLIGENT MANSLAUGHTER	2. FORCIBLE RAPE	3. ROBBERY	4. AGGRAVATED ASSAULT	5. BURGLARY, BREAKING or ENTERING	6. LARCENY-THEFT	7. MOTOR VEHICLE THEFT	(43) CRIME INDEX TOTAL
N. ADAMS STATE									
N. Adams	1977	0	0	0	1	5	13	1	20
	1978	0	0	0	0	3	29	1	33
	%	.0	.0	.0	1 to 0	-40.0	+123.1	.0	+65.0
NORTHEASTERN U.									
Boston	1977	0	0	8	9	40	246	9	312
	1978	0	0	2	27	23	305	10	367
	%	.0	.0	-75.0	+200.0	-42.5	+24.0	+11.1	+17.6
SPRINGFIELD COLL.									
Springfield	1977	0	0	1	0	25	57	10	93
	1978	0	0	0	2	15	43	4	64
	%	.0	.0	1 to 0	0 to 2	-40.0	-24.6	-60.0	-31.2
TUFTS UNIVERSITY									
Medford	1977	0	1	1	3	56	88	16	165
	1978	0	0	1	3	40	83	12	139
	%	.0	1 to 0	.0	.0	-28.6	-5.7	-25.0	-15.8
UNIV. OF MASS.									
Amherst	1977	0	3	1	9	68	379	13	473
	1978	0	1	1	2	52	442	45	543
	%	.0	-66.7	.0	-77.8	-23.5	+16.6	+246.2	+14.8
UNIV. OF MASS.									
Boston	1977	0	0	0	2	23	72	4	101
	1978	0	0	2	1	19	120	2	144
	%	.0	.0	0 to 2	-50.0	-17.4	+66.7	-50.0	+42.6
WESTFIELD STATE									
Westfield	1977	0	0	0	1	2	10	0	13
	1978	0	0	0	6	7	14	1	28
	%	.0	.0	.0	+500.0	+250.0	+40.0	0 to 1	+115.4
WORCESTER STATE									
Worcester	1977	0	0	0	15	27	10	5	57
	1978	0	0	0	5	17	21	10	53
	%	.0	.0	.0	-66.7	-37.0	+110.0	+100.0	-7.0
CAMPUS/UNIVERSITY POLICE CONTINUED NEXT PAGE									

CITY /TOWN by groups of population		1a. MURDER, NON-NEGLIGENT MANSLAUGHTER	2. FORCIBLE RAPE	3. ROBBERY	4. AGGRAVATED ASSAULT	5. BURGLARY, BREAKING or ENTERING	6. LARCENY-THEFT	7. MOTOR VEHICLE THEFT	(44) CRIME INDEX TOTAL
CAMPUS AND UNIVERSITY POLICE									
T O T A L S	1977	0	7	27	59	657	1328	195	2273
	1978	0	2	17	74	638	1600	197	2528
	%	.0	-71.4	-37.0	+25.4	-2.9	+20.5	+1.0	+11.2

Note: This is the last report in which campus and university police department crime statistics will be maintained independently and not added into the State Total (Crime Index). In all future reports, the campus and university police departments will be included in the overall State Total (Crime Index). This move is necessary due to a change in the reporting procedure for these agencies.

SYMBOL GUIDE:

'X' = NON-PARTICIPATING AGENCY OF NO REPORTS THIS PERIOD.
'*' = INCOMPLETE REPORT(S) FOR THE REPORTING PERIOD(S).
'1977' = INDEX CRIME FIGURES FOR THE SEMI-ANNUAL PERIOD (JAN-JUN. 1977).
'1978' = INDEX CRIME FIGURES FOR THE SEMI-ANNUAL PERIOD (JAN-JUN. 1978).

SEMI-ANNUAL TOTALS - JANUARY - JUNE 1978

Officers Assaulted Trend (1977 vs. 1978) +9.6%

LAW ENFORCEMENT OFFICERS KILLED OR ASSAULTED

The Commonwealth of Massachusetts

OFFICERS KILLED		
	By felonious act	0
	By accident or negligence	0

Officers Assaulted

Type of Activity	Total Assaults by Weapon A	Type of Weapon: Firearm B	Knife or Other Cutting Instrument C	Other Dangerous Weapon D	Hands, Fists, Feet, etc. E	Type of Assignment: Two-Man Vehicle F	One-Man Vehicle: Alone G	One-Man Vehicle: Assisted H	Detective or Special Assign.: Alone I	Detective or Special Assign.: Assisted J	Other: Alone K	Other: Assisted L	Police Assaults Cleared M
1. Responding to "Disturbance" calls (family quarrels, man with gun, etc.)	409	12	11	33	353	232	43	74	3	16	19	22	383
2. Burglaries in progress or pursuing burglary suspects	18	1		7	10	16	1				1		10
3. Robberies in progress or pursuing robbery suspects	8	3	1	1	3	6		1			1		6
4. Attempting other arrests	166		2	14	150	69	20	30	9	12	8	18	152
5. Civil disorder (riot, mass disobedience)	21		3	1	17	1	3		4	4	1	8	15
6. Handling, transporting, custody of prisoners	102			2	100	38	16	20	3	6	5	14	96
7. Investigating suspicious persons or circumstances	84	3	3	22	56	39	18	9	5	1	9	3	64
8. Ambush - no warning	3			2	1					1	1	1	2
9. Mentally deranged	6			1	5	3		1			1	1	5
10. Traffic pursuits and stops	97	3	2	40	52	40	22	26	2	1	2	4	78
11. All other	132	2	2	25	103	52	19	16	1	7	21	16	107
12. **TOTAL (1-11)**	1046	24	24	148	850	496	142	177	27	48	69	87	918
13. Number with personal injury	438	5	10	71	352								
14. Number without personal injury	608	19	14	77	498								

15. Time of assaults		12:01	2:00	4:00	6:00	8:00	10:00	12:00
	AM	275	116	17	8	20	23	
	PM	18	42	75	108	141	203	

BOOKS

FOURTH CLASS MAIL

THE COMMONWEALTH OF MASSACHUSETTS

OFFICE OF
COMMISSIONER OF PUBLIC SAFETY
RETURN IN 5 DAYS IF NOT CALLED FOR, TO
1010 COMMONWEALTH AVE., BOSTON 02215

3700082

STATE LIBRARY
COMM OF MASSACHUSETTS
STATE HOUSE
BOSTON MASS. 02133

MASS RSMR 3; 978/3

MASSACHUSETTS UNIFORM CRIME REPORT

U OF MASS / AMHERST LIBRARY

GOVERNMENT DOCUMENTS
COLLECTION
MAR 1979
University of Massachusetts
Depository Copy

3

July-Sept. 1978

Dennis M. Condon
Commissioner of Public Safety

Colonel, Frank J. Trabucco
Deputy Superintendent

FOR RELEASE
WEDNESDAY 6 A.M., NOVEMBER 22, 1978

Published by:
MASSACHUSETTS CRIME REPORTING UNIT
1010 Commonwealth Ave. Boston, Mass. 02215

MASSACHUSETTS UNIFORM CRIME REPORTING PROGRAM

STATISTICAL REPORT

JANUARY - SEPTEMBER 1978 CRIME INDEX

The Massachusetts Uniform Crime Reporting Program is centered around 356 local and state law enforcement agencies who submit monthly reports to the Crime Reporting Unit, Department of Public Safety.

The data presented in this report are offenses known to law enforcement agencies and represent a portion of those offenses that have actually occurred. Please note that the population for each city and town has been indicated directly beneath each city and town line. An increase in the Uniform Crime Reports may indicate an increase due to improved detecting or reporting of crime, in addition to an actual increase of offenses.

Individuals using these Crime Index tabulations are cautioned against drawing conclusions by making direct comparisons between cities and towns due to the existence of numerous factors which affect the amount and type of crime from place to place. It is important to remember that crime is a social problem and therefore, a concern of the entire community. The efforts of law enforcement personnel are limited to factors within their control.

Set forth below are some of the conditions which will, by type and volume, affect the crime that occurs from place to place:

- *Density and size of the community population and the metropolitan area of which it is a part.*
- *Composition of the population with reference particularly to age, sex and race.*
- *Economic status of the population.*
- *Relative stability of population, including commuters, seasonal and other transient types.*
- *Climate, including seasonal weather conditions.*
- *Educational, recreational and religious characteristics.*
- *Attitude of the public toward law enforcement problems.*

PUBLISHED BY THE MASSACHUSETTS DEPARTMENT OF PUBLIC SAFETY
PUBLICATION NUMBER 9649-1100-9-8-78
APPROVED BY ALFRED C. HOLLAND, STATE PURCHASING AGENT

The preparation and publication of this report was made possible by Discretionary Grant Award Number 78-DF-AX-0118 from the LAW ENFORCEMENT ASSISTANCE ADMINISTRATION.

The Commonwealth of Massachusetts

Department of Public Safety
CRIME REPORTING UNIT

Dennis M. Condon
Commissioner

FOR RELEASE:
NOVEMBER 22, 1978
6 A.M. EST

Further Info: Mrs. Rita M. Mills
Supv. of Policies & Procedures
617 - 566 - 4500 Ext. 345-346

NEWS RELEASE

Crime trend statistics released today by the Massachusetts Crime Reporting Unit, (Massachusetts Department of Public Safety), in it's third quarterly Crime Index report for 1978 (covering January through September, 1978), indicates that serious crime reported in the Commonwealth decreased 3.4% overall, during the first nine months of 1978 when compared to the same reporting period last year.

A further analysis of the 1978 (January through September) crime statistics for the Commonwealth revealed that while property crime decreased by 4.2%, violent crime increased 6.6%. The statistical results in the Crime Index report were compiled after analysis of crime reports submitted to the Crime Reporting Unit by 356 local and state law enforcement agencies.

The third quarterly crime trend report showed a total of 222,030 serious crimes were reported during the first nine months of 1978 as compared to 229,825 serious crimes reported during the same period last year. Of the 222,030 crime index offenses reported to the Crime Reporting Unit, 19,111 or 8.6% were crimes of violence and 202,919 or 91.4% were property crimes.

The seven serious crimes, which make up the crime index, for the Commonwealth broke down into the following percentages (crime trends):

MURDER: +7.5 FORCIBLE RAPE: -.4 ROBBERY: -2.2

AGGRAVATED ASSAULT: +13.4 BURGLARY: -2.8

LARCENY-THEFT: -4.6 MOTOR VEHICLE THEFT: -5.3

144 murders occurred in the Commonwealth during the first nine months of 1978, accounting for .06% of the total crime index. The other six offenses broke down into the following volume and percentage figures:

CRIME	TOTAL INDEX NUMBER	% OF TOTAL
FORCIBLE RAPE	916	.4
ROBBERY	6,813	3.1
AGGRAVATED ASSAULT	11,238	5.1
BURGLARY	62,388	28.1
LARCENY-THEFT	95,927	43.2
MOTOR VEHICLE THEFT	44,604	20.1

The City of Boston, with 46,787 crime index offenses during the period, accounted for 21.1% of the total crime reported in the Commonwealth. The other five largest cities in the state accounted for the following percentages of the total crime index:

CAMBRIDGE	4,974	2.2% of the total crime index
FALL RIVER	4,387	2.0% of the total crime index
NEW BEDFORD	2,896	1.3% of the total crime index
SPRINGFIELD	9,394	4.2% of the total crime index
WORCESTER	9,465	4.3% of the total crime index
ALL OTHER MASSACHUSETTS CITIES AND TOWNS	144,127	64.9% of the total crime index

Of the 144 homicides committed during the first nine months of 1978, 44 were by handgun, 16 were by rifle-shotgun, 47 were by knife or cutting

instrument, 9 were by hands, fist or feet and 28 were by other dangerous weapons. 86 of the 144 homicides were committed during the commission of or were related to a criminal act, 42 were committed in domestic argument type situations and 16 were committed in civil situations. 55 or 38.2% of the 144 homicides were committed in the City of Boston and 3 of the homicides occurred at the Massachusetts Correctional Institution, Walpole (inmates).

MASSACHUSETTS CRIME RATE RANKING - 1977

After examination and analysis of the Federal Bureau of Investigation's 1977 "Crime in the United States" publication, which was released October 18, 1978, the Crime Reporting Unit has determined that Massachusetts' crime rates now fall into the following national ranking positions:

TOTAL CRIME INDEX:	15th from top
VIOLENT CRIME:	18th " "
PROPERTY CRIME:	16th " "
MURDER:	44th " "
FORCIBLE RAPE:	32nd " "
ROBBERY:	12th " "
AGGRAVATED ASSAULT:	19th " "
BURGLARY:	13th " "
LARCENY-THEFT:	37th " "
*MOTOR VEHICLE THEFT:	1st in nation

* Motor Vehicle Theft comparison:

RHODE ISLAND	2nd from top
ALASKA	3rd from top
NEW YORK	4th from top
CALIFORNIA	5th from top
CONNECTICUT	6th from top
NEVADA	7th from top

Note: The Commonwealth of Massachusetts ranks 10th in population in the United States.

END OF RELEASE

FOR RELEASE: NOVEMBER 22, 1978

THE COMMONWEALTH OF MASSACHUSETTS
DEPARTMENT OF PUBLIC SAFETY

( )

FOR RELEASE: NOVEMBER 22, 1978
6 A.M. EST

THE COMMONWEALTH OF MASSACHUSETTS
DEPARTMENT OF PUBLIC SAFETY
CRIME REPORTING UNIT

DENNIS M. CONDON
Commissioner

OFFENSES KNOWN TO THE POLICE - JANUARY-SEPTEMBER-1978

CITY / TOWN by groups of population		1a. MURDER, NON-NEGLIGENT MANSLAUGHTER	2. FORCIBLE RAPE	3. ROBBERY	4. AGGRAVATED ASSAULT	5. BURGLARY, BREAKING or ENTERING	6. LARCENY-THEFT	7. MOTOR VEHICLE THEFT	CRIME INDEX TOTAL
100,000 + OVER									
BOSTON	1977	51	312	3,999	2,467	10,693	15,608	15,211	48,341
638,000	1978	55	342	3,899	2,801	10,878	14,981	13,831	46,787
	%	+7.8	+9.6	-2.5	+13.5	+1.7	-4.0	-9.1	-3.2
CAMBRIDGE	1977	3	23	198	347	1,302	1,627	1,886	5,386
101,000	1978	1	26	203	426	1,139	1,561	1,618	4,974
	%	3 to 1	+13.0	+2.5	+22.8	-12.5	-4.1	-14.2	-7.6
FALL RIVER	1977	1	8	125	149	1,586	2,102	883	4,854
102,223	1978	3	5	131	140	1,346	1,892	870	4,387
	%	1 to 3	-37.5	+4.8	-6.0	-15.1	-10.0	-1.5	-9.6
NEW BEDFORD	1977	1	17	70	118	691	1,245	472	2,614
100,236	1978	2	7	69	136	751	1,375	556	2,896
	%	1 to 2	-58.8	-1.4	+15.3	+8.7	+10.4	+17.8	+10.8
SPRINGFIELD	1977	11	59	188	860	2,766	3,599	1,322	8,805
168,785	1978	11	65	204	861	2,869	3,676	1,708	9,394
	%	.0	+10.2	+8.5	+.1	+3.7	+2.1	+29.2	+6.7
WORCESTER	1977	3	40	244	286	2,979	3,603	2,797	9,952
172,000	1978	1	29	243	288	2,912	3,526	2,466	9,465
	%	3 to 1	-27.5	-.4	+.7	-2.2	-2.1	-11.8	-4.9
TOTAL CITIES	1977	70	459	4,824	4,227	20,017	27,784	22,571	79,952
100,000 +	1978	73	474	4,749	4,652	19,895	27,011	21,049	77,903
(SIX)	%	+4.3	+3.3	-1.6	+10.1	-.6	-2.8	-6.7	-2.6
GROUP TOTAL POP. 100,000 + 1,282,244									

CITY /TOWN by groups of population		1a. MURDER, NON-NEGLIGENT MANSLAUGHTER	2. FORCIBLE RAPE	3. ROBBERY	4. AGGRAVATED ASSAULT	5. BURGLARY, BREAKING or ENTERING	6. LARCENY-THEFT	7. MOTOR VEHICLE THEFT	(2) CRIME INDEX TOTAL
50,000 - 100,000									
ARLINGTON	1977	0	0	18	75	382	368	189	1,032
50,223	1978	1	1	12	100	257	553	174	1,098
	%	0 to 1	0 to 1	-33.3	+33.3	-32.7	+50.3	-7.9	+6.4
BROCKTON	1977	2	32	141	240	1,707	2,461	1,106	5,689
98,000	1978	0	21	90	270	1,381	2,200	1,117	5,079
	%	2 to 0	-34.4	-36.2	+12.5	-19.1	-10.6	+1.0	-10.7
BROOKLINE	1977	1	12	37	38	794	1,326	811	3,019
51,071	1978	0	9	47	55	779	1,238	540	2,668
	%	1 to 0	-25.0	+27.0	+44.7	-1.9	-6.6	-33.4	-11.6
CHICOPEE	1977	0	4	20	77	611	1,088	168	1,968
58,431	1978	0	0	19	47	516	775	250	1,607
	%	.0	4 to 0	-5.0	-39.0	-15.5	-28.8	+48.8	-18.3
FRAMINGHAM	1977	0	5	13	55	527	1,196	283	2,079
68,000	1978	0	8	19	76	544	1,178	362	2,187
	%	.0	+60.0	+46.2	+38.2	+3.2	-1.5	+27.9	+5.2
LAWRENCE	1977	4	16	56	67	831	769	671	2,414
66,915	1978	10	15	37	104	862	796	749	2,573
	%	4 to 10	-6.3	-33.9	+55.2	+3.7	+3.5	+11.6	+6.6
LOWELL	1977	1	24	66	244	1,089	1,718	1,011	4,153
91,688	1978	5	28	61	229	933	1,413	900	3,569
	%	1 to 5	+16.7	-7.6	-6.1	-14.3	-17.8	-11.0	-14.1
LYNN	1977	0	3	121	491	1,387	1,775	856	4,633
80,368	1978	3	14	139	590	1,485	1,551	734	4,516
	%	0 to 3	+366.7	+14.9	+20.2	+7.1	-12.6	-14.3	-2.5
MALDEN	1977	0	1	22	20	269	559	413	1,284
55,625	1978	0	3	36	38	235	504	374	1,190
	%	.0	1 to 3	+63.6	+90.0	-12.6	-9.8	-9.4	-7.3
50,000 - 100,000 CONTINUED NEXT PAGE									

50,000 - 100,000
CONTINUED NEXT
PAGE

CITY /TOWN by groups of population		1a. MURDER, NON-NEGLIGENT MANSLAUGHTER	2. FORCIBLE RAPE	3. ROBBERY	4. AGGRAVATED ASSAULT	5. BURGLARY, BREAKING or ENTERING	6. LARCENY-THEFT	7. MOTOR VEHICLE THEFT	(3) CRIME INDEX TOTAL
MEDFORD	1977	1	1	43	30	474	756	575	1,880
60,702	1978	0	2	36	33	486	707	527	1,791
	%	1 to 0	1 to 2	-16.3	+10.0	+2.5	-6.5	-8.3	-4.7
NEWTON	1977	1	4	23	130	646	1,432	354	2,590
87,257	1978	0	10	21	162	633	1,329	343	2,498
	%	1 to 0	+150.0	-8.7	+24.6	-2.0	-7.2	-3.1	-3.6
PITTSFIELD	1977	0	5	39	67	712	1,135	130	2,088
54,480	1978	1	2	39	96	825	1,086	103	2,152
	%	0 to 1	-60.0	.0	+43.3	+15.9	-4.3	-20.8	+3.1
QUINCY	1977	2	10	48	99	708	1,397	665	2,929
91,487	1978	3	16	78	103	814	1,330	684	3,028
	%	2 to 3	+60.0	+62.5	+4.0	+15.0	-4.8	+2.9	+3.4
SOMERVILLE	1977	0	7	109	108	1,062	980	1,084	3,350
86,00	1978	3	5	91	90	1,105	847	1,013	3,154
	%	0 to 3	-28.6	-16.5	-16.7	+4.0	-13.6	-6.5	-5.9
WALTHAM	1977	1	12	21	39	459	815	328	1,675
56,200	1978	1	6	34	64	386	703	275	1,369
	%	.0	-50.0	+61.9	+64.1	-37.7	-13.7	-16.2	-18.3
WEYMOUTH	1977	0	3	17	54	466	738	270	1,548
59,081	1978	1	7	18	53	467	718	231	1,495
	%	0 to 1	+133.3	+5.9	-1.9	+.2	-2.7	-14.4	-3.4
CITIES AND TOWNS 50,000 - 100,000 TOTAL:	1977	13	139	794	1,834	12,124	18,513	8,914	42,331
	1978	28	147	777	2,110	11,608	16,928	8,376	39,974
	%	+115.4	+5.8	-2.1	+15.0	-4.3	-8.6	-6.0	-5.6
GROUP POPULATION 50,000 - 100,000 TOTAL: 1,115,528									

25,000 - 50,000
NEXT PAGE

CITY / TOWN by groups of population		1a. MURDER, NON-NEGLIGENT MANSLAUGHTER	2. FORCIBLE RAPE	3. ROBBERY	4. AGGRAVATED ASSAULT	5. BURGLARY, BREAKING or ENTERING	6. LARCENY-THEFT	7. MOTOR VEHICLE THEFT	(4) CRIME INDEX TOTAL
25,000 - 50,000									
AMHERST	1977	0	3	5	12	165	253	60	498
33,000	1978	0	4	4	25	155	337	72	597
	%	.0	+33.3	-20.0	+108.3	-6.1	+33.2	+20.0	+19.9
ANDOVER	1977	0	2	3	0	161	275	57	498
26,000	1978	0	1	2	23	224	510	70	830
	%	.0	2 to 1	-33.3	0 to 23	+39.1	+85.5	+22.8	+66.7
ATTLEBORO	1977	X	X	X	X	X	X	X	X
32,650	1978	X	X	X	X	X	X	X	X
	%	NA	NA	NA	NA	NA	NA	NA	NA
BARNSTABLE	1977	0	3	24	45	625	1,075	146	1,918
30,800	1978	3	6	29	49	742	1,366	245	2,440
	%	0 to 3	+100.0	+20.8	+8.9	+18.7	+27.1	+67.8	+27.2
BELMONT	1977	0	2	9	22	199	259	44	535
27,760	1978	0	4	10	25	169	309	55	572
	%	.0	+100.0	+11.1	+13.6	-15.1	+19.3	+25.0	+6.9
BEVERLY	1977	0	1	9	21	489	864	187	1,571
37,388	1978	0	0	17	18	449	758	186	1,428
	%	.0	1 to 0	+88.9	-14.3	-8.2	-12.3	-.5	-9.1
BILLERICA	1977	0	2	3	67	354	588	319	1,333
35,381	1978	2	1	10	121	311	647	302	1,394
	%	0 to 2	2 to 1	+233.3	+80.6	-12.1	+10.0	-5.3	+4.6
BRAINTREE	1977	1	6	22	61	332	805	671	1,898
38,000	1978	1	3	20	84	366	671	725	1,870
	%	.0	-50.0	-9.1	+37.7	+10.2	-16.6	+8.0	-1.5
CHELMSFORD	1977	0	2	9	73	270	562	115	1,031
31,749	1978	0	1	7	21	307	594	126	1,056
	%	.0	2 to 1	-22.2	-71.2	+13.7	+5.7	+9.6	+2.4
25,000 - 50,000 CONTINUED NEXT PAGE									

CITY /TOWN by groups of population		1a. MURDER, NON-NEGLIGENT MANSLAUGHTER	2. FORCIBLE RAPE	3. ROBBERY	4. AGGRAVATED ASSAULT	5. BURGLARY, BREAKING or ENTERING	6. LARCENY-THEFT	7. MOTOR VEHICLE THEFT	(5) CRIME INDEX TOTAL
CHELSEA	1977	1	4	33	66	464	403	367	1,338
31,749	1978	5	3	32	54	447	312	383	1,236
	%	1 to 5	-25.0	-3.0	-18.2	-3.7	-22.6	+4.4	-7.6
DANVERS	1977	0	1	7	6	138	586	270	1,008
26,845	1978	0	4	2	3	138	508	222	867
	%	.0	1 to 4	-71.4	-50.0	-7.2	-13.3	-17.8	-14.0
DEDHAM	1977	0	0	4	0	153	438	386	981
28,500	1978	0	1	5	0	173	449	297	925
	%	.0	0 to 1	+25.0	.0	+13.1	+2.5	-23.1	-5.7
EVERETT	1977	1	1	19	51	251	400	286	1,009
42,485	1978	0	0	36	46	203	407	224	916
	%	1 to 0	1 to 0	+89.5	-9.8	-19.1	+1.8	-2.17	-9.2
FITCHBURG	1977	2	1	22	30	374	871	140	1,440
38,969	1978	0	2	24	47	314	750	128	1,265
	%	2 to 0	1 to 2	+9.1	+56.7	-16.0	-13.9	-8.6	-12.2
GLOUCESTER	1977	0	0	5	56	306	481	166	1,014
27,140	1978	0	2	13	80	313	344	193	945
	%	.0	0 to 2	+160.0	+42.9	+2.3	-28.5	+16.3	-6.8
HAVERHILL	1977	0	4	27	70	885	1,163	345	2,494
43,791	1978	2	8	22	109	777	642	305	1,865
	%	0 to 2	+100.0	-18.5	+55.7	-12.2	-44.8	-11.6	-25.2
HOLYOKE	1977	3	10	52	165	643	669	200	1,742
48,453	1978	4	14	49	190	753	885	331	2,226
	%	+33.3	+40.0	-5.8	+15.2	+17.1	+32.3	+65.5	+27.8
LEOMINSTER	1977	1	5	9	35	294	784	171	1,299
35,415	1978	0	3	16	31	266	699	136	1,151
	%	1 to 0	-40.0	+77.8	-11.4	-9.5	-10.8	-20.5	-11.4
LEXINGTON	1977	0	2	9	3	280	456	68	818
32,477	1978	0	0	6	4	184	418	56	668
	%	.0	2 to 0	-33.3	+33.3	-34.3	-8.3	-17.6	-18.3

25,000 - 50,000
CONTINUED NEXT
PAGE

CITY /TOWN by groups of population		1a. MURDER, NON-NEGLIGENT MANSLAUGHTER	2. FORCIBLE RAPE	3. ROBBERY	4. AGGRAVATED ASSAULT	5. BURGLARY, BREAKING or ENTERING	6. LARCENY-THEFT	7. MOTOR VEHICLE THEFT	(6) CRIME INDEX TOTAL
MARLBORO	1977	0	0	6	18	240	631	166	1,061
32,000	1978	0	0	13	3	154	368	86	624
	%	.0	.0	+116.7	-83.3	-35.8	-41.7	-48.2	-41.2
MELROSE	1977	0	1	5	18	93	133	67	317
31,400	1978	1	1	7	15	81	143	100	348
	%	0 to 1	.0	+40.0	-16.7	-12.9	+7.5	+49.3	+9.8
METHUEN	1977	0	1	20	25	300	691	265	1,302
36,500	1978	0	3	14	34	385	722	236	1,394
	%	.0	1 to 3	-30.0	+36.0	+28.3	+4.5	-10.9	+7.1
MILTON	1977	0	3	8	17	274	457	125	884
26,959	1978	0	2	12	29	204	284	85	616
	%	.0	-33.3	+50.0	+70.6	-25.5	-37.9	-32.0	-30.3
NATICK	1977	1	1	5	11	282	279	133	712
31,192	1978	0	1	4	24	151	226	135	541
	%	1 to 0	.0	-20.0	+118.2	-46.5	-19.0	+1.5	-24.0
NEEDHAM	1977	0	0	4	10	169	537	52	772
29,936	1978	0	0	1	10	123	447	47	628
	%	.0	.0	4 to 1	.0	-27.2	-16.8	-9.6	-18.7
NORTHAMPTON	1977	0	3	9	45	239	552	82	930
30,141	1978	0	0	7	29	343	683	92	1,154
	%	.0	3 to 0	-22.2	-35.6	+43.5	+23.7	+12.2	+24.1
NORWOOD	1977	0	0	14	25	289	285	256	869
31,316	1978	0	0	7	10	266	233	159	675
	%	.0	.0	-50.0	-60.0	-8.0	-18.2	-37.9	-22.3
PEABODY	1977	2	2	7	20	577	699	264	1,571
45,450	1978	0	0	7	20	577	699	264	1,567
	%	NA	NA	NA	NA	NA	NA	NA	NA
PLYMOUTH	1977	2	1	11	92	482	585	119	1,292
30,758	1978	0	4	6	115	483	616	112	1,336
	%	2 to 0	1 to 4	-45.5	+25.0	+.2	+5.3	-5.9	+3.4
25,000 - 50,000 CONTINUED NEXT									

CITY / TOWN by groups of population		1a. MURDER, NON-NEGLIGENT MANSLAUGHTER	2. FORCIBLE RAPE	3. ROBBERY	4. AGGRAVATED ASSAULT	5. BURGLARY, BREAKING or ENTERING	6. LARCENY-THEFT	7. MOTOR VEHICLE THEFT	(7) CRIME INDEX TOTAL
RANDOLPH	1977	0	1	7	13	102	613	174	910
29,109	1978	0	1	7	13	102	613	174	910
	%	NA	NA	NA	NA	NA	NA	NA	NA
REVERE	1977	1	8	53	56	467	244	831	1,660
41,210	1978	0	3	55	89	455	182	710	1,494
	%	1 to 0	-62.5	+3.8	+58.9	-2.6	-25.4	-14.6	-10.0
SALEM	1977	0	3	15	69	519	284	226	1,116
39,592	1978	0	0	18	26	480	225	246	995
	%	.0	3 to 0	+20.0	-62.3	-7.5	-20.8	+8.8	-10.8
STOUGHTON	1977	1	4	3	13	200	166	116	503
25,717	1978	0	1	1	31	122	140	131	426
	%	1 to 0	4 to 1	3 to 1	+138.5	-39.0	-15.7	+12.9	-15.3
TAUNTON	1977	0	11	46	45	672	803	395	1,972
43,766	1978	1	8	42	50	529	934	295	1,859
	%	0 to 1	-27.3	-8.7	+11.1	-21.3	+16.3	-25.3	-5.7
WAKEFIELD	1977	0	2	5	8	181	398	96	690
25,969	1978	0	4	10	6	203	351	73	647
	%	.0	+100.0	+100.0	-25.0	+12.2	-11.8	-24.0	-6.2
WATERTOWN	1977	0	1	15	33	279	553	182	1,063
36,075	1978	1	2	11	64	247	601	246	1,172
	%	0 to 1	1 to2	-26.7	+93.9	-11.5	+8.7	+35.2	+10.3
WELLESLEY	1977	0	0	4	10	102	241	58	415
26,593	1978	0	0	0	7	84	265	25	381
	%	.0	.0	4 to 0	-30.0	-17.6	+10.0	-56.9	-8.2
WEST	1977	4	4	13	51	518	1,036	212	1,838
SPRINGFIELD	1978	0	9	16	55	325	746	242	1,393
28,480	%	4 to 0	+125.0	+23.1	+7.8	-37.3	-28.0	+14.2	-24.2
WESTFIELD	1977	1	4	4	8	220	386	63	686
35,000	1978	0	0	6	17	138	298	78	537
	%	1 to 0	4 to 0	+50.0	+112.5	-37.3	-22.8	+23.8	-21.7
25,000 - 50,000 CONTINUED NEXT PAGE									

CITY -/TOWN by groups of population		1a. MURDER, NON-NEGLIGENT MANSLAUGHTER	2. FORCIBLE RAPE	3. ROBBERY	4. AGGRAVATED ASSAULT	5. BURGLARY, BREAKING or ENTERING	6. LARCENY-THEFT	7. MOTOR VEHICLE THEFT	(8) CRIME INDEX TOTAL
WOBURN	1977	0	1	10	17	318	233	209	788
37,000	1978	0	2	11	40	248	257	251	809
	%	.0	1 to 2	+10.0	+135.3	-22.0	+10.3	+20.1	+2.7
CITIES AND TOWNS 25,000 - 50,000 TOTAL:	1977	21	100	535	1,387	12,906	20,738	8,089	43,776
	1978	20	98	559	1,617	11,981	19,639	7,843	41,757
	%	-4.8	-2.0	+4.5	+16.6	-7.2	-5.3	-3.0	-4.6
GROUP POPULATION 25,000 - 50,000 TOTAL: 1,303,341									
10,000 - 25,000									
ABINGTON	1977	1	2	13	10	51	83	24	184
14,000	1978	0	1	1	35	99	57	33	226
	%	1 to 0	2 to 1	-92.3	+250.0	+94.1	-31.3	+37.5	+22.8
ACTON	1977	0	2	3	27	100	238	36	406
18,209	1978	0	1	1	38	104	230	32	406
	%	.0	2 to 1	3 to 1	+40.7	+4.0	-3.4	-11.1	.0
ADAMS	1977	0	0	0	11	59	169	19	258
10,932	1978	0	1	1	8	66	145	23	244
	%	.0	0 to 1	0 to 1	-27.3	+11.9	-14.2	+21.1	-5.4
AGAWAM	1977	0	1	0	5	206	549	65	826
21,524	1978	2	3	5	9	98	133	44	294
	%	0 to 2	1 to 3	0 to 5	+80.0	-52.4	-75.8	-32.3	-64.4
AMESBURY	1977	0	0	3	14	124	89	45	275
15,900	1978	0	1	2	7	116	135	38	299
	%	.0	0 to 1	-33.3	-50.0	-6.5	+51.7	-15.6	+8.7
ATHOL	1977	0	1	0	8	138	105	16	268
10,870	1978	0	1	1	14	97	87	20	220
	%	.0	.0	0 to 1	+75.0	-29.7	-17.1	+25.0	-17.9
10,000 - 25,000 CONTINUED NEXT									

CITY /TOWN by groups of population		1a. MURDER, NON-NEGLIGENT MANSLAUGHTER	2. FORCIBLE RAPE	3. ROBBERY	4. AGGRAVATED ASSAULT	5. BURGLARY, BREAKING or ENTERING	6. LARCENY-THEFT	7. MOTOR VEHICLE THEFT	(9) CRIME INDEX TOTAL
AUBURN	1977	1	1	5	9	87	187	145	435
15,626	1978	0	0	6	6	95	169	119	395
	%	1 to 0	1 to 0	+20.0	-33.3	+9.2	-9.6	-17.9	-9.2
BEDFORD	1977	0	2	0	23	91	219	46	381
12,375	1978	0	2	2	21	94	200	41	360
	%	.0	.0	0 to 2	-8.7	+3.3	-8.7	-10.9	-5.5
BELLINGHAM	1977	0	1	5	15	179	178	26	404
17,000	1978	0	3	3	30	146	184	29	395
	%	.0	1 to 3	-40.0	+100.0	-18.4	+3.4	+11.5	-2.2
BOURNE	1977	1	2	2	13	277	369	35	699
12,577	1978	1	3	3	36	224	324	37	628
	%	.0	+50.0	+50.0	+176.9	-19.1	-12.2	+5.7	-10.2
BRIDGEWATER	1977	0	3	5	23	128	234	56	449
10,444	1978	0	3	4	8	124	117	33	289
	%	.0	.0	-20.0	-65.2	-3.1	-50.0	-41.1	-35.6
BURLINGTON	1977	0	1	4	9	299	654	318	1285
24,216	1978	0	3	6	15	292	667	338	1321
	%	.0	1 to 3	+30.0	+66.7	-2.3	+2.0	+6.3	+2.8
CANTON	1977	0	0	4	5	55	43	82	189
18,400	1978	0	0	0	5	59	33	57	154
	%	.0	.0	4 to 0	.0	+7.3	-23.3	-30.5	-18.5
CLINTON	1977	0	1	12	26	187	224	61	511
13,000	1978	0	0	9	27	120	160	66	382
	%	.0	1 to 0	-25.0	+3.8	-35.8	-28.6	+8.2	-25.2
CONCORD	1977	1	0	0	16	95	253	24	389
17,270	1978	0	0	2	15	103	272	20	412
	%	1 to 0	.0	0 to 2	-6.3	+8.4	+7.5	-16.7	+5.9
DARTMOUTH	1977	0	0	4	10	148	428	149	739
22,416	1978	0	0	7	12	113	386	169	687
	%	.0	.0	+75.0	+20.0	-23.6	-9.8	+13.4	-7.0
10,000 - 25,000 CONTINUED NEXT PAGE									

CITY /TOWN by groups of population		1a. MURDER, NON-NEGLIGENT MANSLAUGHTER	2. FORCIBLE RAPE	3. ROBBERY	4. AGGRAVATED ASSAULT	5. BURGLARY, BREAKING or ENTERING	6. LARCENY-THEFT	7. MOTOR VEHICLE THEFT	(10) CRIME INDEX TOTAL
DENNIS	1977	0	2	3	69	281	234	33	622
11,800	1978	1	0	4	17	336	316	39	713
	%	0 to 1	2 to 0	+33.3	-75.4	+19.6	+35.0	+18.2	+14.6
DRACUT	1977	0	0	5	14	221	307	122	669
22,000	1978	0	0	2	20	133	314	104	573
	%	.0	.0	-60.0	+42.9	-39.8	+2.3	-14.8	-14.3
DUXBURY	1977	0	1	0	8	85	211	17	322
11,039	1978	0	2	0	8	87	184	17	298
	%	.0	1 to 2	.0	.0	+2.4	-12.8	.0	-7.5
EAST	1977	0	1	3	5	79	213	17	318
LONGMEADOW	1978	0	0	2	2	65	128	30	227
13,225	%	.0	1 to 0	-33.3	-60.0	-17.7	-39.9	+76.5	-28.6
EASTHAMPTON	1977	3	3	1	1	65	83	14	170
15,600	1978	0	0	3	10	98	125	19	255
	%	3 to 0	3 to 0	1 to 3	1 to 10	+50.8	+50.6	+35.7	+50.0
EASTON	1977	0	1	3	13	149	146	53	365
14,479	1978	0	2	1	4	155	112	39	313
	%	.0	1 to 2	3 to 1	-69.2	+4.0	-23.3	-26.4	-14.2
FAIRHAVEN	1977	1	1	4	45	158	202	42	453
16,247	1978	0	0	2	46	97	191	16	352
	%	1 to 0	1 to 0	-50.0	+2.2	-38.6	-5.4	-61.9	-22.3
FALMOUTH	1977	1	2	4	26	607	395	81	1116
20,648	1978	0	2	2	41	635	255	68	1003
	%	1 to 0	.0	-50.0	+57.7	+4.6	-35.4	-16.0	-10.1
FOXBORO	1977	0	5	0	15	150	251	74	495
13,760	1978	0	0	2	7	129	249	52	439
	%	.0	5 to 0	0 to 2	-53.3	-14.0	-.8	-29.7	-11.3
FRANKLIN	1977	1	1	0	15	130	217	85	449
19,000	1978	0	3	3	9	144	289	44	492
	%	1 to 0	1 to 3	0 to 3	-40.0	+10.8	+33.2	-48.2	+9.6
10,000 - 25,000 CONTINUED NEXT PAGE									

CITY /TOWN by groups of population		1a. MURDER, NON-NEGLIGENT MANSLAUGHTER	2. FORCIBLE RAPE	3. ROBBERY	4. AGGRAVATED ASSAULT	5. BURGLARY, BREAKING or ENTERING	6. LARCENY-THEFT	7. MOTOR VEHICLE THEFT	(11) CRIME INDEX TOTAL
GARDNER	1977	0	1	3	16	168	167	92	447
19,349	1978	0	6	5	16	114	108	80	329
	%	.0	1 to 6	+66.7	.0	-32.1	-35.3	-13.0	-26.4
GRAFTON	1977	0	4	2	8	41	90	30	175
12,000	1978	0	3	0	7	54	108	11	183
	%	.0	-25.0	2 to 0	-12.5	+31.7	+20.0	-63.3	+4.6
GREENFIELD	1977	0	4	4	11	146	336	64	565
19,087	1978	0	6	4	6	87	318	37	458
	%	.0	+50.0	.0	-45.5	-40.4	-5.4	-42.2	-18.9
HANOVER	1977	0	0	3	0	66	114	120	303
11,182	1978	0	0	12	30	102	141	162	447
	%	.0	.0	+300.0	0 to 30	+54.5	+23.7	+35.0	+47.5
HINGHAM	1977	0	1	12	11	153	421	66	664
21,000	1978	0	4	10	8	260	350	76	708
	%	.0	1 to 4	-16.7	-27.3	+69.9	-16.9	+15.2	+6.6
HOLBROOK	1977	0	0	8	5	95	112	17	237
11,728	1978	0	2	1	1	56	75	30	165
	%	.0	0 to 2	8 to 1	5 to 1	-41.1	-33.0	+76.5	-30.4
HOLDEN	1977	0	4	0	4	55	135	10	208
13,868	1978	0	1	0	13	73	89	7	183
	%	.0	4 to 1	.0	+225.0	+32.7	-34.1	-30.0	-12.0
HOLLISTON	1977	0	0	0	0	44	99	16	159
13,100	1978	0	0	2	5	73	132	11	223
	%	.0	.0	0 to 2	0 to 5	+65.9	+33.3	-31.3	+40.3
HUDSON	1977	0	0	4	2	38	101	23	168
16,250	1978	0	2	0	7	67	158	48	282
	%	.0	0 to 2	4 to 0	+250.0	+76.3	+56.4	+108.7	+67.9
HULL	1977	0	0	2	12	55	205	22	296
10,732	1978	0	3	1	23	70	139	23	259
	%	.0	0 to 3	2 to 1	+91.7	+27.3	-32.2	+4.5	-12.5

10,000 - 25,000 CONTINUED NEXT PAGE

CITY /TOWN by groups of population		1a. MURDER, NON-NEGLIGENT MANSLAUGHTER	2. FORCIBLE RAPE	3. ROBBERY	4. AGGRAVATED ASSAULT	5. BURGLARY, BREAKING or ENTERING	6. LARCENY-THEFT	7. MOTOR VEHICLE THEFT	(12) CRIME INDEX TOTAL
IPSWICH	1977	0	0	4	41	109	299	20	473
12,000	1978	0	0	1	30	110	239	22	402
	%	.0	.0	4 to 1	-26.8	+.9	-20.1	+10.0	-15.0
LONGMEADOW	1977	0	0	1	2	118	436	11	568
16,563	1978	1	1	1	4	103	410	17	537
	%	0 to 1	0 to 1	.0	+100.0	-12.7	-6.0	+54.5	-5.5
LUDLOW	1977	0	3	3	27	116	240	30	419
18,183	1978	0	2	5	22	196	292	25	542
	%	.0	-33.3	+66.7	-18.5	+69.0	+21.7	-16.7	+29.4
LYNNFIELD	1977	0	0	0	4	79	17	32	132
11,800	1978	0	0	0	4	51	28	9	92
	%	.0	.0	.0	.0	-35.4	+64.7	-71.9	-30.3
MANSFIELD	1977	0	1	5	14	147	85	46	298
10,423	1978	0	4	4	18	120	64	37	247
	%	.0	1 to 4	-20.0	+28.6	-18.4	-24.7	-19.6	-17.1
MARBLEHEAD	1977	0	0	5	2	96	166	23	292
22,500	1978	0	1	0	9	66	245	23	344
	%	.0	0 to 1	5 to 0	+350.0	-31.3	+47.6	.0	+17.8
MARSHFIELD	1977	0	1	5	33	497	644	126	1,306
20,669	1978	0	0	2	91	234	447	82	856
	%	.0	1 to 0	-60.0	+175.8	-52.9	-30.6	-34.9	-34.5
MEDFIELD	1977	0	1	1	1	78	162	21	264
10,231	1978	0	1	0	3	52	163	7	226
	%	.0	.0	1 to 0	1 to 3	-33.3	+.6	-66.7	-14.4
MIDDLEBORO	1977	0	1	10	23	179	304	73	590
14,146	1978	0	3	2	58	210	368	69	710
	%	.0	1 to 3	-80.0	+152.2	+17.3	+21.1	-5.5	+20.3
MILFORD	1977	0	1	2	3	97	107	85	295
23,365	1978	1	0	1	3	128	127	75	335
	%	0 to 1	1 to 0	2 to 1	.0	+32.0	+18.7	-11.8	+13.6
10,000 - 25,000 CONTINUED NEXT PAGE									

CITY /TOWN by groups of population		1a. MURDER, NON-NEGLIGENT MANSLAUGHTER	2. FORCIBLE RAPE	3. ROBBERY	4. AGGRAVATED ASSAULT	5. BURGLARY, BREAKING or ENTERING	6. LARCENY-THEFT	7. MOTOR VEHICLE THEFT	(13) CRIME INDEX TOTAL
MILLBURY	1977	1	0	0	32	61	130	35	259
12,262	1978	0	4	2	52	104	128	30	320
	%	1 to 0	0 to 4	0 to 2	+62.5	+70.5	-1.5	-14.3	+23.6
NEWBURYPORT	1977	X	X	X	X	X	X	X	X
16,000	1978	X	X	X	X	X	X	X	X
	%	NA	NA	NA	NA	NA	NA	NA	NA
NORTH ADAMS	1977	0	8	3	35	155	494	49	744
17,313	1978	0	2	4	32	251	514	52	855
	%	.0	-75.0	+33.3	-8.6	+61.9	+4.0	+6.1	+14.9
NORTH	1977	0	0	9	20	187	271	56	543
ANDOVER	1978	0	1	7	24	148	313	30	523
16,500	%	.0	0 to 1	-22.2	+20.0	-20.9	+15.5	-46.4	-3.7
NORTH	1977	0	2	5	46	192	618	79	942
ATTLEBORO	1978	0	1	0	40	240	700	115	1,096
19,545	%	.0	2 to 1	5 to 0	-13.0	+25.0	+13.3	+45.6	+16.3
NORTH	1977	0	1	5	35	76	219	45	381
READING	1978	0	5	2	19	116	224	42	408
12,125	%	.0	1 to 5	-60.0	-45.7	+52.6	+2.3	-6.7	+7.1
NORTHBORO	1977	1	1	2	11	68	166	32	281
10,582	1978	0	1	1	15	81	185	23	306
	%	1 to 0	.0	2 to 1	+36.4	+19.1	+11.4	-28.1	+8.9
NORTHBRIDGE	1977	0	2	2	5	60	68	22	159
12,165	1978	0	1	4	15	41	55	8	124
	%	.0	2 to 1	+100.0	+200.0	-31.7	-19.1	-63.6	-22.0
NORTON	1977	0	2	2	18	84	126	19	251
11,000	1978	0	0	2	1	50	85	0	138
	%	.0	2 to 0	.0	18 to 1	-40.5	-32.5	19 to 0	-45.0
OXFORD	1977	1	1	7	17	60	142	36	264
11,380	1978	0	1	2	14	97	111	17	242
	%	1 to 0	.0	-71.4	-17.6	+61.7	-21.8	-52.8	-8.3
10,000 - 25,000 CONTINUED NEXT PAGE									

CITY /TOWN by groups of population		1a. MURDER, NON-NEGLIGENT MANSLAUGHTER	2. FORCIBLE RAPE	3. ROBBERY	4. AGGRAVATED ASSAULT	5. BURGLARY, BREAKING or ENTERING	6. LARCENY-THEFT	7. MOTOR VEHICLE THEFT	(14) CRIME INDEX TOTAL
PALMER	1977	0	0	1	2	39	68	14	124
11,755	1978	0	0	1	2	39	68	14	124
	%	NA	NA	NA	NA	NA	NA	NA	NA
PEMBROKE	1977	0	0	1	7	99	152	30	289
12,775	1978	0	0	0	13	118	173	16	320
	%	.0	.0	1 to 0	+85.7	+19.2	+13.8	-46.7	+10.7
READING	1977	0	3	4	4	133	278	56	478
23,585	1978	0	0	7	2	124	220	23	376
	%	.0	3 to 0	+75.0	-50.0	-6.8	-20.9	-58.9	-21.3
ROCKLAND	1977	0	0	10	17	184	145	79	435
17,028	1978	0	0	7	0	100	100	113	320
	%	.0	.0	-30.0	17 to 0	-45.7	-31.0	+43.0	-26.4
SAUGUS	1977	0	0	22	18	145	526	279	990
24,716	1978	0	0	16	0	108	206	275	605
	%	.0	.0	-27.3	18 to 0	-25.5	-60.8	-1.4	-38.9
SCITUATE	1977	0	2	0	16	208	406	41	673
18,000	1978	0	1	1	9	229	346	49	635
	%	.0	2 to 1	0 to 1	-43.8	+10.1	-14.8	+19.5	-5.6
SEEKONK	1977	0	2	5	15	92	292	100	506
11,351	1978	0	0	14	12	109	360	127	622
	%	.0	2 to 0	+180.0	-20.0	+18.5	+23.3	+27.0	+22.9
SHARON	1977	0	1	1	7	147	144	36	336
13,799	1978	0	0	2	3	105	175	35	320
	%	.0	1 to 0	1 to 2	-57.1	-28.6	+21.5	-2.8	-4.8
SHREWSBURY	1977	0	2	4	15	199	370	116	706
21,965	1978	0	2	9	16	195	283	107	612
	%	.0	.0	+125.0	+6.7	-2.0	-23.5	-7.8	-13.3
SOMERSET	1977	1	0	4	16	120	295	27	463
19,356	1978	0	0	3	3	132	438	27	603
	%	1 to 0	.0	-25.0	-81.3	+10.0	+48.5	.0	+30.2
10,000 - 25,000 CONTINUED NEXT PAGE									

CITY /TOWN by groups of population		1a. MURDER, NON-NEGLIGENT MANSLAUGHTER	2. FORCIBLE RAPE	3. ROBBERY	4. AGGRAVATED ASSAULT	5. BURGLARY, BREAKING or ENTERING	6. LARCENY-THEFT	7. MOTOR VEHICLE THEFT	(15) CRIME INDEX TOTAL
SOUTH	1977	0	0	1	9	105	232	25	372
HADLEY	1978	0	0	5	5	85	141	17	253
17,984	%	.0	.0	1 to 5	-44.4	-19.0	-39.2	-32.0	-32.0
SOUTHBRIDGE	1977	0	1	2	4	72	68	26	173
16,910	1978	0	0	4	5	82	42	29	162
	%	.0	1 to 0	+100.0	+25.0	+13.9	-38.2	+11.5	-6.4
STONEHAM	1977	0	0	15	3	126	337	74	555
22,000	1978	1	0	7	2	138	239	82	469
	%	0 to 1	.0	-53.3	-33.3	+9.5	-29.1	+10.8	-15.5
SUDBURY	1977	0	2	1	3	61	197	21	285
15,047	1978	0	0	2	16	117	207	13	355
	%	.0	2 to 0	1 to 2	+433.3	+91.8	+5.1	-38.1	+24.6
SWAMPSCOTT	1977	0	0	1	7	83	264	42	397
14,329	1978	0	1	3	5	86	159	25	279
	%	.0	0 to 1	1 to 3	-28.6	+3.6	-39.8	-40.5	-29.7
SWANSEA	1977	0	0	1	10	132	340	95	578
15,245	1978	0	0	1	7	149	385	152	694
	%	.0	.0	.0	-30.0	+12.9	+13.2	+60.0	+20.1
TEWKSBURY	1977	0	0	16	17	143	236	127	539
24,049	1978	0	0	16	17	143	236	127	539
	%	NA	NA	NA	NA	NA	NA	NA	NA
WALPOLE	1977	0	2	3	19	162	278	132	596
18,105	1978	0	2	1	18	132	306	121	580
	%	.0	.0	3 to 1	-5.3	-18.5	+10.1	-8.3	-2.7
WAREHAM	1977	0	1	7	9	253	324	67	661
17,500	1978	0	0	2	34	354	418	90	898
	%	.0	1 to 0	-71.4	+277.8	+39.9	+29.0	+34.3	+35.9
WAYLAND	1977	0	1	1	6	69	169	11	257
12,882	1978	0	0	0	4	69	158	19	250
	%	.0	1 to 0	1 to 0	-33.3	.0	-6.5	+72.7	-2.7
10,000 - 25,000 CONTINUED NEXT PAGE									

CITY /TOWN by groups of population		1a. MURDER, NON-NEGLIGENT MANSLAUGHTER	2. FORCIBLE RAPE	3. ROBBERY	4. AGGRAVATED ASSAULT	5. BURGLARY, BREAKING or ENTERING	6. LARCENY-THEFT	7. MOTOR VEHICLE THEFT	(16) CRIME INDEX TOTAL
WEBSTER	1977	0	1	2	4	81	169	47	304
14,444	1978	0	0	2	2	103	199	38	344
	%	.0	1 to 0	.0	-50.0	+27.2	+17.8	-19.1	+13.2
WESTBORO	1977	0	1	1	11	101	236	85	435
13,954	1978	0	1	1	12	96	280	90	480
	%	.0	.0	.0	+9.1	-5.0	+18.6	+5.9	+10.3
WESTFORD	1977	0	2	4	17	106	277	28	434
12,951	1978	0	1	1	18	93	228	38	379
	%	.0	2 to 1	4 to 1	+5.9	-12.3	-17.7	+35.7	-12.7
WESTON	1977	0	2	1	6	62	124	8	203
11,478	1978	0	0	2	2	78	99	6	187
	%	.0	2 to 0	1 to 2	-66.7	+25.8	-20.2	-25.0	-7.9
WESTPORT	1977	1	5	5	25	149	293	39	517
13,142	1978	0	0	1	37	112	240	29	419
	%	1 to 0	5 to 0	5 to 1	+48.0	-24.8	-18.1	-25.6	-19.0
WESTWOOD	1977	0	0	4	6	114	220	82	426
14,060	1978	1	0	2	17	108	265	53	446
	%	0 to 1	.0	-50.0	+183.3	-5.3	+20.5	-35.4	+4.7
WHITMAN	1977	X	X	X	X	X	X	X	X
13,476	1978	X	X	X	X	X	X	X	X
	%	NA	NA	NA	NA	NA	NA	NA	NA
WILBRAHAM	1977	0	2	3	2	74	263	13	357
13,700	1978	0	0	1	4	50	254	20	329
	%	.0	2 to 0	3 to 1	+100.0	-32.4	-3.4	+53.8	-7.8
WILMINGTON	1977	0	1	2	27	215	395	85	725
17,800	1978	1	2	10	27	202	327	71	640
	%	0 to 1	1 to 2	+400.0	.0	-6.0	-17.2	-16.5	-11.7
WINCHESTER	1977	0	2	7	12	145	262	44	472
22,326	1978	0	0	1	2	135	156	56	350
	%	.0	2 to 0	7 to 1	-83.3	-6.9	-40.5	+27.3	-25.8
10,000 - 25,000									

CONTINUED NEXT PAGE

CITY /TOWN by groups of population		1a. MURDER, NON-NEGLIGENT MANSLAUGHTER	2. FORCIBLE RAPE	3. ROBBERY	4. AGGRAVATED ASSAULT	5. BURGLARY, BREAKING or ENTERING	6. LARCENY-THEFT	7. MOTOR VEHICLE THEFT	(17) CRIME INDEX TOTAL
WINTHROP	1977	0	1	0	4	77	73	126	281
20,359	1978	1	0	0	4	77	73	126	281
	%	NA	NA	NA	NA	NA	NA	NA	NA
YARMOUTH	1977	0	1	19	75	448	723	65	1,331
17,437	1978	0	6	4	34	554	916	39	1,553
	%	.0	1 to 6	-78.9	-54.7	+23.7	+26.7	-40.0	+16.7
CITIES AND TOWNS 10,000 - 25,000 TOTAL:	1977	15	108	340	1,266	11,613	20,911	5,005	39,258
	1978	10	102	275	1,352	11,405	19,475	4,722	37,341
	%	-33.3	-5.6	-19.1	+6.8	-1.8	-6.9	-5.7	-4.9
GROUP POPULATION 10,000 - 25,000 TOTAL: 1,363,907									
2,500 - 10,000									
ACHUSHNET	1977	0	0	0	1	70	142	20	233
8,552	1978	0	0	2	1	72	122	14	211
	%	.0	.0	0 to 2	.0	+2.9	-14.1	-30.0	-9.4
ASHBURNHAM	1977	0	0	0	3	101	52	5	161
3,835	1978	0	0	0	2	58	57	8	125
	%	.0	.0	.0	-33.3	-42.6	+9.6	+60.0	-22.4
ASHLAND	1977	0	1	2	3	52	161	19	238
9,000	1978	1	1	0	5	68	138	19	232
	%	0 to 1	.0	2 to 0	+66.7	+30.8	-14.3	.0	-2.5
AVON	1977	1	0	2	4	46	77	31	161
5,283	1978	0	1	1	4	25	77	20	128
	%	1 to 0	0 to 1	2 to 1	.0	-45.7	.0	-35.5	-20.5
AYER	1977	0	3	2	16	79	120	28	248
6,927	1978	0	2	3	7	45	128	19	204
	%	.0	-33.3	+50.0	-56.3	-43.0	+6.7	-32.1	-17.7
2,500 - 10,000 CONTINUED NEXT PAGE									

CITY /TOWN by groups of population		1a. MURDER, NON-NEGLIGENT MANSLAUGHTER	2. FORCIBLE RAPE	3. ROBBERY	4. AGGRAVATED ASSAULT	5. BURGLARY, BREAKING or ENTERING	6. LARCENY-THEFT	7. MOTOR VEHICLE THEFT	(18) CRIME INDEX TOTAL
BARRE	1977	0	0	1	3	24	12	3	43
3,983	1978	0	0	1	3	24	12	3	43
	%	NA	NA	NA	NA	NA	NA	NA	NA
BELCHERTOWN	1977	0	3	1	1	69	41	9	124
6,800	1978	0	0	0	3	58	53	14	128
	%	.0	3 to 0	1 to 0	1 to 3	-15.9	+29.3	+55.6	+3.2
BERKLEY	1977	X	X	X	X	X	X	X	X
2,500	1978	X	X	X	X	X	X	X	X
	%	NA	NA	NA	NA	NA	NA	NA	NA
BLACKSTONE	1977	X	X	X	X	X	X	X	X
6,536	1978	X	X	X	X	X	X	X	X
	%	NA	NA	NA	NA	NA	NA	NA	NA
BOLTON	1977	0	1	1	0	27	33	3	65
2,779	1978	0	0	0	2	29	43	5	79
	%	.0	1 to 0	1 to 0	0 to 2	+7.4	+30.3	+66.7	+21.5
BOXBORO	1977	0	0	0	6	24	51	7	88
2,800	1978	0	2	0	5	22	55	8	92
	%	.0	0 to 2	.0	-16.7	-8.3	+7.8	+14.3	+4.5
BOXFORD	1977	0	0	0	0	51	76	2	129
4,565	1978	0	0	0	2	39	65	9	115
	%	.0	.0	.0	0 to 2	-23.5	-14.5	+350.0	-10.9
BOYLSTON	1977	0	0	2	2	28	65	10	107
3,300	1978	0	0	1	1	45	45	6	98
	%	.0	.0	2 to 1	2 to 1	+60.7	-30.8	-40.0	-8.4
BREWSTER	1977	0	0	1	4	63	147	12	227
4,658	1978	0	2	0	13	42	159	3	219
	%	.0	0 to 2	1 to 0	+225.0	-33.3	+8.2	-75.0	-3.5
CARLISLE	1977	0	0	0	2	28	34	1	65
3,800	1978	0	1	0	1	28	46	2	78
	%	.0	0 to 1	.0	2 to 1	.0	+35.3	1 to 2	+20.0
2,500 - 10,000 CONTINUED NEXT PAGE									

CITY /TOWN by groups of population		1a. MURDER, NON-NEGLIGENT MANSLAUGHTER	2. FORCIBLE RAPE	3. ROBBERY	4. AGGRAVATED ASSAULT	5. BURGLARY, BREAKING or ENTERING	6. LARCENY-THEFT	7. MOTOR VEHICLE THEFT	(19) CRIME INDEX TOTAL
CARVER	1977	0	0	0	1	116	82	2	201
5,000	1978	0	0	0	0	63	73	12	148
	%	.0	.0	.0	1 to 0	-45.7	-11.0	+500.0	-26.4
CHARLTON	1977	0	0	0	2	42	37	7	88
5,592	1978	0	0	0	4	47	25	9	85
	%	.0	.0	.0	+100.0	+11.9	-32.4	+28.6	-3.4
CHATHAM	1977	0	1	2	7	118	266	15	409
6,500	1978	0	0	1	7	122	300	23	453
	%	.0	1 to 0	2 to 1	.0	+3.4	+12.8	+53.3	+10.8
CHESHIRE	1977	0	1	0	0	13	20	6	40
3,199	1978	0	0	0	1	10	6	2	19
	%	.0	1 to 0	.0	0 to 1	-23.1	-70.0	-66.7	-52.5
COHASSET	1977	1	0	0	5	67	106	16	195
7,749	1978	1	2	0	8	78	94	12	195
	%	.0	0 to 2	.0	+60.0	+16.4	-11.3	-25.0	.0
DALTON	1977	0	0	0	3	41	47	5	96
7,288	1978	0	0	3	5	21	44	7	80
	%	.0	.0	0 to 3	+66.7	-48.8	-6.4	+40.0	-16.7
DEERFIELD	1977	X	X	X	X	X	X	X	X
4,255	1978	X	X	X	X	X	X	X	X
	%	NA	NA	NA	NA	NA	NA	NA	NA
DIGHTON	1977	0	0	2	4	28	51	17	102
5,076	1978	0	0	0	1	38	48	18	105
	%	.0	.0	2 to 0	4 to 1	+35.7	-5.9	+5.9	+2.9
DOUGLAS	1977	0	1	0	4	41	49	3	98
3,200	1978	0	0	1	4	46	48	2	101
	%	.0	1 to 0	0 to 1	.0	+12.2	-2.0	-33.3	+3.1
DOVER	1977	0	0	0	3	29	22	8	62
5,000	1978	0	0	0	0	22	26	3	51
	%	.0	.0	.0	3 to 0	-24.1	+18.2	-62.5	-17.7
2,500 - 10,000 CONTINUED NEXT PAGE									

CITY /TOWN by groups of population		1a. MURDER, NON-NEGLIGENT MANSLAUGHTER	2. FORCIBLE RAPE	3. ROBBERY	4. AGGRAVATED ASSAULT	5. BURGLARY, BREAKING or ENTERING	6. LARCENY-THEFT	7. MOTOR VEHICLE THEFT	(20) CRIME INDEX TOTAL
DUDLEY	1977	0	0	1	0	30	25	2	58
7,833	1978	0	2	0	4	27	42	7	82
	%	.0	0 to 2	1 to 0	0 to 4	-10.0	+68.0	+250.0	+41.4
EAST	1977	0	1	2	7	71	187	37	305
BRIDGEWATER	1978	0	0	0	8	63	112	26	209
9,485	%	.0	1 to 0	2 to 0	+14.3	-11.3	-40.1	-29.7	-31.5
EASTHAM	1977	0	0	2	19	130	125	14	290
3,500	1978	0	0	2	19	130	125	14	290
	%	NA	NA	NA	NA	NA	NA	NA	NA
ESSEX	1977	0	0	1	7	47	44	9	108
2,860	1978	0	0	0	2	30	28	5	65
	%	.0	.0	1 to 0	-71.4	-36.2	-36.4	-44.4	-39.8
FREETOWN	1977	0	2	0	12	36	46	5	101
5,600	1978	0	0	1	13	32	60	7	113
	%	.0	2 to 0	0 to 1	+8.3	-11.1	+30.4	+40.0	+11.9
GEORGETOWN	1977	0	0	0	2	24	21	10	57
6,000	1978	0	1	0	2	53	50	8	114
	%	.0	0 to 1	.0	.0	+120.8	+138.1	-20.0	+100.0
GRANBY	1977	0	1	1	0	39	29	12	82
5,609	1978	0	1	1	0	39	29	12	82
	%	NA	NA	NA	NA	NA	NA	NA	NA
GREAT	1977	0	0	0	27	63	121	3	214
BARRINGTON	1978	0	0	0	27	63	121	3	214
7,630	%	NA	NA	NA	NA	NA	NA	NA	NA
GROTON	1977	0	0	2	5	42	44	3	96
5,463	1978	0	1	1	4	20	56	0	82
	%	.0	0 to 1	2 to 1	-20.0	-52.4	+27.3	3 to 0	-14.6
GROVELAND	1977	0	0	0	3	22	37	14	76
5,253	1978	0	0	0	3	15	20	4	42
	%	.0	.0	.0	.0	-31.8	-45.9	-71.4	-44.7
2,500 - 10,000									

CONTINUED NEXT PAGE

CITY /TOWN by groups of population		1a. MURDER, NON-NEGLIGENT MANSLAUGHTER	2. FORCIBLE RAPE	3. ROBBERY	4. AGGRAVATED ASSAULT	5. BURGLARY, BREAKING or ENTERING	6. LARCENY-THEFT	7. MOTOR VEHICLE THEFT	(21) CRIME INDEX TOTAL
HADLEY	1977	0	3	2	1	22	50	24	102
4,050	1978	0	0	3	0	21	75	27	126
	%	.0	3 to 0	+50.0	1 to 0	-4.5	+50.0	+12.5	+23.5
HALIFAX	1977	X	X	X	X	X	X	X	X
3,965	1978	X	X	X	X	X	X	X	X
	%	NA	NA	NA	NA	NA	NA	NA	NA
HAMILTON	1977	0	0	0	3	12	61	2	78
6,675	1978	0	0	0	4	11	67	5	87
	%	.0	.0	.0	+33.3	-8.3	+9.8	+150.0	+11.5
HAMPDEN	1977	0	0	1	4	34	103	14	156
4,751	1978	0	0	0	1	46	99	5	151
	%	.0	.0	1 to 0	4 to 1	+35.3	-3.9	-64.3	-3.2
HANSON	1977	X	X	X	X	X	X	X	X
8,679	1978	X	X	X	X	X	X	X	X
	%	NA	NA	NA	NA	NA	NA	NA	NA
HARVARD	1977	0	0	0	1	22	44	6	73
3,800	1978	0	0	0	3	55	56	3	117
	%	.0	.0	.0	1 to 3	+150.0	+27.3	-50.0	+60.3
HARWICH	1977	0	1	2	19	126	192	14	354
7,756	1978	0	0	5	17	178	308	17	525
	%	.0	1 to 0	+150.0	-10.5	+41.3	+60.4	+21.4	+48.3
HATFIELD	1977	0	1	0	0	1	0	1	3
3,090	1978	0	0	0	1	1	0	0	2
	%	.0	1 to 0	.0	0 to 1	.0	.0	1 to 0	-33.3
HOPEDALE	1977	0	0	1	1	6	23	6	37
4,011	1978	0	0	0	1	19	12	2	34
	%	.0	.0	1 to 0	.0	+216.7	-47.8	-66.7	-8.1
HOPKINTON	1977	0	0	1	4	52	74	6	137
6,400	1978	0	1	0	4	52	96	16	169
	%	.0	0 to 1	1 to 0	.0	.0	+29.7	+166.7	+23.4

2,500 - 10,000 CONTINUED NEXT PAGE

CITY /TOWN by groups of population		1a. MURDER, NON-NEGLIGENT MANSLAUGHTER	2. FORCIBLE RAPE	3. ROBBERY	4. AGGRAVATED ASSAULT	5. BURGLARY, BREAKING or ENTERING	6. LARCENY-THEFT	7. MOTOR VEHICLE THEFT	(22) CRIME INDEX TOTAL
KINGSTON	1977	0	0	4	9	120	114	35	282
7,000	1978	1	0	2	5	82	83	25	198
	%	0 to 1	.0	-50.0	-44.4	-31.7	-27.2	-28.6	-29.8
LAKEVILLE	1977	1	0	1	3	89	83	14	191
5,308	1978	0	0	0	10	95	73	16	194
	%	1 to 0	.0	1 to 0	+233.3	+6.7	-12.0	+14.3	+1.6
LANCASTER	1977	0	0	0	2	34	69	4	109
5,649	1978	0	0	1	10	24	29	4	68
	%	.0	.0	0 to 1	+400.0	-29.4	-58.0	.0	-37.6
LANESBORO	1977	0	0	0	2	38	15	8	63
3,200	1978	0	0	0	6	31	13	2	52
	%	.0	.0	.0	+200.0	-18.4	-13.3	-75.0	-17.5
LEE	1977	0	2	0	4	47	98	16	167
6,426	1978	0	0	0	5	38	48	13	104
	%	.0	2 to 0	.0	+25.0	-19.1	-51.0	-18.8	-37.7
LEICESTER	1977	0	0	1	3	71	118	26	219
9,079	1978	0	1	3	2	66	74	23	169
	%	.0	0 to 1	1 to 3	-33.3	-7.0	-37.3	-11.5	-22.8
LENOX	1977	0	0	2	4	45	46	17	114
5,875	1978	0	1	0	1	27	37	17	83
	%	.0	0 to 1	2 to 0	4 to 1	-40.0	-19.6	.0	-27.2
LINCOLN	1977	0	0	1	1	38	53	8	101
5,200	1978	0	1	0	5	62	46	6	120
	%	.0	0 to 1	1 to 0	1 to 5	+63.2	-13.2	-25.0	+18.8
LITTLETON	1977	0	0	3	2	37	21	6	69
6,763	1978	0	2	1	5	28	51	17	104
	%	.0	0 to 2	3 to 1	+150.0	-24.3	+142.9	+183.3	+50.7
LUNENBURG	1977	0	0	1	17	65	147	30	260
8,496	1978	0	2	1	32	81	113	22	251
	%	.0	0 to 2	.0	+88.2	+24.6	-23.1	-26.7	-3.5
2,500 - 10,000									

CONTINUED NEXT PAGE

CITY /TOWN by groups of population		1a. MURDER, NON-NEGLIGENT MANSLAUGHTER	2. FORCIBLE RAPE	3. ROBBERY	4. AGGRAVATED ASSAULT	5. BURGLARY, BREAKING or ENTERING	6. LARCENY-THEFT	7. MOTOR VEHICLE THEFT	(23) CRIME INDEX TOTAL
MANCHESTER	1977	0	0	1	0	34	72	14	121
5,650	1978	0	0	0	2	30	29	7	68
	%	.0	.0	1 to 0	0 to 2	-11.8	-59.7	-50.0	-43.8
MARION	1977	0	1	1	2	54	108	3	169
3,780	1978	0	1	1	3	54	127	8	194
	%	.0	.0	.0	+50.0	.0	+17.6	+166.7	+14.8
MASHPEE	1977	0	2	1	7	200	165	37	412
3,047	1978	0	0	2	12	122	111	23	270
	%	.0	2 to 0	1 to 2	+71.4	39.0	-32.7	-37.8	-34.5
MATTAPOISETT	1977	0	0	2	16	60	103	12	193
5,668	1978	0	1	0	14	72	87	5	179
	%	.0	0 to 1	2 to 0	-12.5	+20.0	-15.5	-58.3	-7.3
MAYNARD	1977	0	2	4	51	74	178	29	338
9,901	1978	0	0	1	54	92	179	19	345
	%	.0	2 to 0	4 to 1	+5.9	+24.3	+.6	-34.5	+2.1
MEDWAY	1977	0	0	2	0	22	75	18	117
9,000	1978	0	1	1	19	75	114	7	217
	%	.0	0 to 1	2 to 1	0 to 19	+240.9	+52.0	-61.1	+85.5
MENDON	1977	0	2	1	1	41	30	4	79
2,714	1978	0	0	0	0	33	28	7	68
	%	.0	2 to 0	1 to 0	1 to 0	-19.5	-6.7	+75.0	-13.9
MERRIMAC	1977	0	0	2	8	43	85	15	153
4,202	1978	0	1	1	7	75	65	11	160
	%	.0	0 to 1	2 to 1	-12.5	+74.4	-23.5	-26.7	+4.6
MIDDLETON	1977	0	2	0	11	51	113	29	206
4,300	1978	0	0	0	4	64	95	17	180
	%	.0	2 to 0	.0	-63.6	+25.5	-15.9	-41.4	-12.6
MILLIS	1977	0	0	0	1	14	67	4	86
6,534	1978	0	0	0	4	37	97	19	157
	%	.0	.0	.0	1 to 4	+164.3	+44.8	+375.0	+82.6
2,500 - 10,000 CONTINUED NEXT PAGE									

CITY /TOWN by groups of population		1a. MURDER, NON-NEGLIGENT MANSLAUGHTER	2. FORCIBLE RAPE	3. ROBBERY	4. AGGRAVATED ASSAULT	5. BURGLARY, BREAKING or ENTERING	6. LARCENY-THEFT	7. MOTOR VEHICLE THEFT	(24) CRIME INDEX TOTAL
MONSON	1977	0	0	3	6	63	63	24	159
7,000	1978	0	0	3	6	63	63	24	159
	%	NA	NA	NA	NA	NA	NA	NA	NA
MONTAGUE	1977	0	0	3	2	51	113	15	184
8,321	1978	1	0	2	2	62	133	13	213
	%	0 to 1	.0	-33.3	.0	+21.6	+17.7	-13.3	+15.8
NAHANT	1977	0	0	0	0	22	37	11	70
4,200	1978	0	0	0	0	14	44	4	62
	%	.0	.0	.0	.0	-36.4	+18.9	-63.6	-11.4
NANTUCKET	1977	0	1	0	1	93	227	35	357
5,200	1978	0	0	0	6	119	319	56	500
	%	.0	1 to 0	.0	1 to 6	+28.0	+40.5	+60.0	+40.1
NEWBURY	1977	0	1	0	4	43	85	6	139
4,300	1978	0	0	0	2	50	82	13	147
	%	.0	1 to 0	.0	-50.0	+16.3	-3.5	+116.7	+5.8
NORFOLK	1977	0	0	0	1	78	81	8	168
4,877	1978	0	1	0	9	48	66	16	140
	%	.0	0 to 1	.0	1 to 9	-38.5	-18.5	+100.0	-16.7
NORTH	1977	0	0	0	0	25	42	1	68
BROOKFIELD	1978	0	0	0	0	10	35	1	46
4,198	%	.0	.0	.0	.0	-60.0	-16.7	.0	-32.4
NORWELL	1977	0	2	3	8	42	98	22	175
8,999	1978	0	2	3	8	42	98	22	175
	%	NA	NA	NA	NA	NA	NA	NA	NA
ORANGE	1977	0	0	1	1	61	79	5	147
6,445	1978	0	1	1	13	63	87	5	170
	%	.0	0 to 1	.0	1 to 13	+3.3	+10.1	.0	+15.6
ORLEANS	1977	0	0	0	13	50	152	10	225
4,369	1978	0	0	0	15	73	161	13	262
	%	.0	.0	.0	+15.4	+46.0	+5.9	+30.0	+16.4
2,500 - 10,000 CONTINUED NEXT PAGE									

CITY /TOWN by groups of population		1a. MURDER, NON-NEGLIGENT MANSLAUGHTER	2. FORCIBLE RAPE	3. ROBBERY	4. AGGRAVATED ASSAULT	5. BURGLARY, BREAKING or ENTERING	6. LARCENY-THEFT	7. MOTOR VEHICLE THEFT	CRIME INDEX TOTAL
PAXTON	1977	1	3	0	2	17	33	5	61
3,706	1978	0	0	0	0	19	18	4	41
	%	1 to 0	3 to 0	.0	2 to 0	+11.8	-45.5	-20.0	-32.8
PEPPERELL	1977	0	1	0	14	42	80	13	150
7,130	1978	0	0	0	7	51	72	17	147
	%	.0	1 to 0	.0	-50.0	+21.4	-10.0	+30.8	-2.0
PLAINVILLE	1977	0	0	0	0	24	63	8	95
5,463	1978	0	0	0	0	25	47	3	75
	%	.0	.0	.0	.0	+4.2	-25.4	-62.5	-21.1
PRINCETON	1977	0	1	0	1	19	16	2	39
2,500	1978	0	0	0	4	20	27	6	57
	%	.0	1 to 0	.0	1 to 4	+5.3	+68.8	+200.0	+46.2
PROVINCETOWN	1977	0	5	2	53	151	286	25	522
3,750	1978	0	6	4	85	102	237	29	463
	%	.0	+20.0	+100.0	+60.4	-32.5	-17.1	+16.0	-11.3
RAYNHAM	1977	0	2	2	24	123	184	95	430
8,000	1978	0	0	1	12	97	193	55	358
	%	.0	2 to 0	2 to 1	-50.0	-21.1	+4.9	-42.1	-16.7
REHOBOTH	1977	0	0	0	1	54	57	8	120
7,009	1978	0	0	0	5	61	65	10	141
	%	.0	.0	.0	1 to 5	+13.0	+14.0	+25.0	+17.5
ROCHESTER	1977	0	0	1	1	24	12	8	46
2,654	1978	0	0	0	1	37	19	6	63
	%	.0	.0	1 to 0	.0	+54.2	+58.3	-25.0	+37.0
ROCKPORT	1977	0	0	2	1	47	126	13	189
6,284	1978	0	0	2	22	39	94	12	169
	%	.0	.0	.0	1 to 22	-17.0	-25.4	-7.7	-10.6
ROWLEY	1977	0	0	0	5	42	34	11	92
3,680	1978	0	0	0	7	52	33	18	110
	%	.0	.0	.0	+40.0	+23.8	-2.9	+63.6	+19.6
2,500 - 10,000									

CONTINUED NEXT PAGE

CITY /TOWN by groups of population		1a. MURDER, NON-NEGLIGENT MANSLAUGHTER	2. FORCIBLE RAPE	3. ROBBERY	4. AGGRAVATED ASSAULT	5. BURGLARY, BREAKING or ENTERING	6. LARCENY-THEFT	7. MOTOR VEHICLE THEFT	(26) CRIME INDEX TOTAL
RUTLAND	1977	0	0	1	0	11	17	8	37
3,266	1978	0	0	0	0	27	9	1	37
	%	.0	.0	1 to 0	.0	+145.5	-47.1	8 to 1	.0
SALISBURY	1977	0	0	2	16	146	265	118	547
7,167	1978	0	0	3	9	138	190	95	435
	%	.0	.0	+50.0	-43.8	-5.5	-28.3	-19.5	-20.5
SANDWICH	1977	0	1	1	20	77	244	14	357
7,380	1978	0	1	0	20	64	207	9	301
	%	.0	.0	1 to 0	.0	-16.9	-15.2	-35.7	-15.7
SHEFFIELD	1977	0	0	0	5	8	32	1	46
2,723	1978	0	1	0	5	9	33	1	49
	%	.0	0 to 1	.0	.0	+12.5	+3.1	.0	+6.5
SHERBORN	1977	x	x	x	x	x	x	x	x
4,116	1978	x	x	x	x	x	x	x	x
	%	NA	NA	NA	NA	NA	NA	NA	NA
SHIRLEY	1977	0	2	1	28	50	89	26	196
4,998	1978	0	0	0	75	18	59	8	160
	%	.0	2 to 0	1 to 0	+167.9	-64.0	-33.7	-69.2	-18.4
SOUTHAMPTON	1977	0	0	0	4	23	9	4	40
4,100	1978	0	1	2	0	23	26	4	56
	%	.0	0 to 1	0 to 2	4 to 0	.0	+188.9	.0	+40.0
SOUTHBORO	1977	0	0	2	3	65	73	23	166
6,326	1978	0	7	1	6	54	101	14	183
	%	.0	0 to 7	2 to 1	+100.0	-16.9	+38.4	-39.1	+10.2
SOUTHWICK	1977	0	0	0	3	62	88	19	172
7,028	1978	0	0	2	6	48	96	23	175
	%	.0	.0	0 to 2	+100.0	-22.6	+9.1	+21.1	+1.7
SPENCER	1977	0	0	1	11	57	34	30	133
9,000	1978	0	2	0	18	70	33	27	150
	%	.0	0 to 2	1 to 0	+63.6	+22.8	-2.9	-10.0	+12.8
2,500 - 10,000 CONTINUED NEXT PAGE									

CITY /TOWN by groups of population		1a. MURDER, NON-NEGLIGENT MANSLAUGHTER	2. FORCIBLE RAPE	3. ROBBERY	4. AGGRAVATED ASSAULT	5. BURGLARY, BREAKING or ENTERING	6. LARCENY-THEFT	7. MOTOR VEHICLE THEFT	(27) CRIME INDEX TOTAL
STERLING	1977	0	1	0	0	41	23	6	71
5,000	1978	0	1	2	4	37	50	4	98
	%	.0	.0	0 to 2	0 to 4	-9.8	+117.4	-33.3	+38.0
STOW	1977	0	0	0	5	21	45	4	75
4,915	1978	0	0	2	6	12	37	4	61
	%	.0	.0	0 to 2	20.0	-42.9	-17.8	.0	-18.7
STURBRIDGE	1977	0	0	1	4	25	55	9	94
5,500	1978	0	0	3	1	49	75	13	141
	%	.0	.0	1 to 3	4 to 1	+96.0	+36.4	+44.4	+50.0
SUNDERLAND	1977	0	0	3	0	38	36	3	80
2,805	1978	0	0	0	2	9	37	4	52
	%	.0	.0	3 to 0	0 to 2	-76.3	+2.8	+33.3	-35.0
SUTTON	1977	0	0	1	4	35	77	21	138
5,060	1978	0	0	0	11	36	50	7	104
	%	.0	.0	1 to 0	+175.0	+2.9	-35.1	-66.7	-24.6
TEMPLETON	1977	0	0	1	5	77	61	9	153
6,079	1978	0	0	0	3	46	30	5	84
	%	.0	.0	1 to 0	-40.0	-40.3	-50.8	-44.4	-45.1
TISBURY	1977	0	0	0	0	11	140	27	178
2,754	1978	0	0	1	2	37	123	15	178
	%	.0	.0	0 to 1	0 to 2	+236.4	-12.1	-44.4	.0
TOPSFIELD	1977	0	0	0	3	50	136	3	192
6,000	1978	3	0	0	3	57	94	17	174
	%	0 to 3	.0	.0	.0	+14.0	-30.9	+466.7	-9.4
TOWNSEND	1977	1	0	0	0	54	49	13	117
6,100	1978	0	0	2	3	44	53	9	111
	%	1 to 0	.0	0 to 2	0 to 3	-18.5	+8.2	-30.8	-5.1
TYNGSBORO	1977	0	1	0	7	67	84	26	185
4,870	1978	0	0	3	4	69	78	34	188
	%	.0	1 to 0	0 to 3	-42.9	+3.0	-7.1	+30.8	+1.6

2,500 - 10,000 CONTINUED NEXT PAGE

CITY /TOWN by groups of population		1a. MURDER, NON-NEGLIGENT MANSLAUGHTER	2. FORCIBLE RAPE	3. ROBBERY	4. AGGRAVATED ASSAULT	5. BURGLARY, BREAKING or ENTERING	6. LARCENY-THEFT	7. MOTOR VEHICLE THEFT	(28) CRIME INDEX TOTAL
UPTON	1977	0	0	1	2	53	34	7	97
3,777	1978	0	0	0	1	35	35	10	81
	%	.0	.0	1 to 0	2 to 1	-34.0	+2.9	+42.9	-16.5
UXBRIDGE	1977	0	0	8	29	30	80	11	158
8,528	1978	0	0	8	29	30	80	11	158
	%	NA	NA	NA	NA	NA	NA	NA	NA
WARE	1977	0	0	0	5	29	66	4	104
8,679	1978	0	0	1	5	33	57	11	107
	%	.0	.0	0 to 1	.0	+13.8	-13.6	+175.0	+2.9
WARREN	1977	0	0	0	2	41	41	4	88
3,440	1978	0	0	5	3	42	14	2	66
	%	.0	.0	0 to 5	+50.0	+2.4	-65.9	-50.0	-25.0
WELLFLEET	1977	0	0	0	2	89	102	10	203
2,500	1978	0	1	3	12	102	112	8	238
	%	.0	0 to 1	0 to 3	+500.0	+14.6	+9.8	-20.0	+17.2
WENHAM	1977	0	0	0	0	12	58	9	79
4,000	1978	0	0	0	2	11	46	1	60
	%	.0	.0	.0	0 to 2	-8.3	-20.7	9 to 1	-24.1
WEST BOYLSTON	1977	0	0	1	4	24	67	13	109
6,250	1978	0	0	4	1	32	60	5	102
	%	.0	.0	1 to 4	4 to 1	+33.3	-10.4	-61.5	-6.4
WEST	1977	0	0	6	16	82	182	28	314
BRIDGEWATER	1978	0	1	1	12	50	176	30	270
7,000	%	.0	0 to 1	6 to 1	-25.0	-39.0	-3.3	+7.1	-14.0
WEST	1977	0	0	1	2	56	22	5	86
BROOKFIELD	1978	0	0	0	0	23	6	4	33
3,000	%	.0	.0	1 to 0	2 to 0	-58.9	-72.7	-20.0	-61.6
WEST	1977	0	0	0	2	21	27	1	51
NEWBURY	1978	0	0	1	1	19	21	3	45
2,650	%	.0	.0	0 to 1	2 to 1	-9.5	-22.2	1 to 3	-11.8
2,500 - 10,000 CONTINUED NEXT PAGE									

CITY /TOWN by groups of population		1a. MURDER, NON-NEGLIGENT MANSLAUGHTER	2. FORCIBLE RAPE	3. ROBBERY	4. AGGRAVATED ASSAULT	5. BURGLARY, BREAKING or ENTERING	6. LARCENY-THEFT	7. MOTOR VEHICLE THEFT	CRIME INDEX TOTAL
WESTMINSTER	1977	0	0	0	1	58	65	14	138
5,000	1978	0	0	1	1	69	90	10	171
	%	.0	.0	0 to 1	.0	+19.0	+38.5	-28.6	+23.9
WILLIAMSTOWN	1977	0	0	0	0	57	108	3	168
8,454	1978	0	0	1	1	108	103	8	221
	%	.0	.0	0 to 1	0 to 1	+89.5	-4.6	+166.7	+31.5
WINCHENDON	1977	0	1	0	27	27	24	18	97
6,855	1978	0	1	1	5	45	48	14	114
	%	.0	.0	0 to 1	-81.5	+66.7	+100.0	-22.2	+17.5
WRENTHAM	1977	0	1	1	10	84	131	22	249
7,303	1978	0	0	2	23	64	78	31	198
	%	.0	1 to 0	1 to 2	+130.0	-23.8	-40.5	+40.9	-20.5
CITIES AND TOWNS 2,500 - 10,000 TOTAL:	1977	5	51	99	658	5,491	8,794	1,506	16,604
	1978	7	54	105	870	5,602	8,719	1,416	16,773
	%	+40.0	+5.9	+6.1	+32.2	+2.0	-.9	-6.0	+1.0
GROUP POPULATION 2,500 - 10,000 TOTAL: 586,308									
UNDER 2,500									
ALFORD	1977	X	X	X	X	X	X	X	X
337	1978	X	X	X	X	X	X	X	X
	%	NA	NA	NA	NA	NA	NA	NA	NA
ASHBY	1977	0	0	0	0	45	15	3	63
2,433	1978	0	0	0	1	35	13	3	52
	%	.0	.0	.0	0 to 1	-22.2	-13.3	.0	-17.5
ASHFIELD	1977	0	0	0	1	8	6	2	17
1,450	1978	0	0	0	0	12	8	0	20
	%	.0	.0	.0	1 to 0	+50.0	+33.3	2 to 0	+17.6
UNDER 2,500 CONTINUED NEXT PAGE									

CITY /TOWN by groups of population		1a. MURDER, NON-NEGLIGENT MANSLAUGHTER	2. FORCIBLE RAPE	3. ROBBERY	4. AGGRAVATED ASSAULT	5. BURGLARY, BREAKING or ENTERING	6. LARCENY-THEFT	7. MOTOR VEHICLE THEFT	(30) CRIME INDEX TOTAL
BECKET	1977	0	1	0	0	14	0	3	18
1,153	1978	0	0	0	0	11	1	0	12
	%	.0	1 to 0	.0	.0	-21.4	0 to 1	3 to 0	-33.3
BERLIN	1977	0	0	0	1	20	38	2	61
2,306	1978	0	1	0	3	21	36	7	68
	%	.0	0 to 1	.0	1 to 3	+5.0	-5.3	+250.0	+11.5
BERNARDSTON	1977	0	0	0	4	8	32	1	45
1,800	1978	0	0	0	8	9	21	4	42
	%	.0	.0	.0	+100.0	+12.5	-34.4	1 to 4	-6.7
BLANDFORD	1977	0	0	0	0	1	0	0	1
1,019	1978	0	0	0	0	5	0	0	5
	%	.0	.0	.0	.0	1 to 5	.0	.0	1 to 5
BRIMFIELD	1977	0	0	0	0	0	8	0	8
2,165	1978	0	0	1	0	2	20	1	24
	%	.0	.0	0 to 1	.0	0 to 2	+150.0	0 to 1	+200.0
BROOKFIELD	1977	0	0	0	2	14	11	2	29
2,175	1978	0	0	0	1	5	2	0	8
	%	.0	.0	.0	2 to 1	-64.3	-81.8	2 to 0	-72.4
BUCKLAND	1977	0	0	0	0	2	8	0	10
2,000	1978	0	0	0	0	2	1	1	4
	%	.0	.0	.0	.0	.0	8 to 1	0 to 1	-60.0
CHARLEMONT	1977	X	X	X	X	X	X	X	X
1,050	1978	X	X	X	X	X	X	X	X
	%	NA	NA	NA	NA	NA	NA	NA	NA
CHESTER	1977	0	0	0	0	1	0	1	2
1,110	1978	0	2	0	0	4	1	2	9
	%	.0	0 to 2	.0	.0	1 to 4	0 to 1	1 to 2	+350.0
CHESTERFIELD	1977	X	X	X	X	X	X	X	X
887	1978	X	X	X	X	X	X	X	X
	%	NA	NA	NA	NA	NA	NA	NA	NA
UNDER 2,500 CONTINUED NEXT PAGE									

CITY /TOWN by groups of population		1a. MURDER, NON-NEGLIGENT MANSLAUGHTER	2. FORCIBLE RAPE	3. ROBBERY	4. AGGRAVATED ASSAULT	5. BURGLARY, BREAKING or ENTERING	6. LARCENY-THEFT	7. MOTOR VEHICLE THEFT	(31) CRIME INDEX TOTAL
CHILMARK	1977	X	X	X	X	X	X	X	X
401	1978	X	X	X	X	X	X	X	X
	%	NA	NA	NA	NA	NA	NA	NA	NA
CLARKSBURG	1977	0	0	0	4	17	1	2	24
2,000	1978	0	0	1	1	2	3	1	8
	%	.0	.0	0 to 1	4 to 1	-88.2	1 to 3	2 to 1	-66.7
COLRAIN	1977	X	X	X	X	X	X	X	X
1,493	1978	X	X	X	X	X	X	X	X
	%	NA	NA	NA	NA	NA	NA	NA	NA
CONWAY	1977	0	0	0	0	4	5	0	9
1,152	1978	0	0	0	1	7	12	0	20
	%	.0	.0	.0	0 to 1	+75.0	+140.0	.0	+122.2
CUMMINGTON	1977	0	0	0	0	2	0	0	2
651	1978	0	0	0	0	2	0	0	2
	%	NA	NA	NA	NA	NA	NA	NA	NA
DUNSTABLE	1977	0	0	0	0	12	2	0	14
1,534	1978	0	0	0	0	11	12	0	23
	%	.0	.0	.0	.0	-8.3	+500.0	.0	+64.3
EAST	1977	0	0	0	0	10	4	1	15
BROOKFIELD	1978	0	0	0	0	4	5	3	12
2,000	%	.0	.0	.0	.0	-60.0	+25.0	1 to 3	-20.0
EDGARTOWN	1977	0	0	0	0	27	0	3	30
2,043	1978	1	1	0	6	24	42	6	80
	%	0 to 1	0 to 1	.0	0 to 6	-11.1	0 to 42	+100.0	+166.7
EGREMONT	1977	0	0	0	0	2	1	0	3
1,220	1978	0	0	0	0	2	1	0	3
	%	NA	NA	NA	NA	NA	NA	NA	NA
ERVING	1977	0	0	0	0	18	7	5	30
1,308	1978	0	0	0	1	7	5	2	15
	%	.0	.0	.0	0 to 1	-61.1	-28.6	-60.0	-50.0

UNDER 2,500 CONTINUED NEXT PAGE

CITY /TOWN by groups of population		1a. MURDER, NON-NEGLIGENT MANSLAUGHTER	2. FORCIBLE RAPE	3. ROBBERY	4. AGGRAVATED ASSAULT	5. BURGLARY, BREAKING or ENTERING	6. LARCENY-THEFT	7. MOTOR VEHICLE THEFT	(32) CRIME INDEX TOTAL
FLORIDA	1977	X	X	X	X	X	X	X	X
720	1978	X	X	X	X	X	X	X	X
	%	NA	NA	NA	NA	NA	NA	NA	NA
GAY HEAD	1977	0	0	0	0	12	15	3	30
146	1978	0	1	0	0	14	18	0	33
	%	.0	0 to 1	.0	.0	+16.7	+20.0	3 to 0	+10.0
GILL	1977	0	0	0	0	0	0	0	0
1,276	1978	0	0	0	0	0	1	0	1
	%	.0	.0	.0	.0	.0	0 to 1	.0	0 to 1
GOSHEN	1977	X	X	X	X	X	X	X	X
621	1978	X	X	X	X	X	X	X	X
	%	NA	NA	NA	NA	NA	NA	NA	NA
GOSNOLD	1977	X	X	X	X	X	X	X	X
98	1978	X	X	X	X	X	X	X	X
	%	NA	NA	NA	NA	NA	NA	NA	NA
GRANVILLE	1977	0	0	0	0	5	5	3	13
1,228	1978	0	0	0	0	4	1	2	7
	%	.0	.0	.0	.0	-20.0	5 to 1	-33.3	-46.2
HANCOCK	1977	X	X	X	X	X	X	X	X
687	1978	X	X	X	X	X	X	X	X
	%	NA	NA	NA	NA	NA	NA	NA	NA
HARDWICK	1977	0	0	0	1	22	19	1	43
2,172	1978	0	0	0	3	12	15	2	32
	%	.0	.0	.0	1 to 3	-45.5	-21.1	1 to 2	-25.6
HAWLEY	1977	X	X	X	X	X	X	X	X
267	1978	X	X	X	X	X	X	X	X
	%	NA	NA	NA	NA	NA	NA	NA	NA
HEATH	1977	0	0	2	2	36	9	0	49
423	1978	0	0	0	1	8	11	0	20
	%	.0	.0	2 to 0	2 to 1	-77.8	+22.2	.0	-59.2
UNDER 2,500 CONTINUED NEXT PAGE									

CITY /TOWN by groups of population | MURDER, NON- 1a. | 2. | 3. | 4. | 5. | 6. | 7. | (32)

CITY /TOWN by groups of population		1a. MURDER, NON-NEGLIGENT MANSLAUGHTER	2. FORCIBLE RAPE	3. ROBBERY	4. AGGRAVATED ASSAULT	5. BURGLARY, BREAKING or ENTERING	6. LARCENY-THEFT	7. MOTOR VEHICLE THEFT	(33) CRIME INDEX TOTAL
HINSDALE	1977	0	0	0	0	5	0	0	5
1,600	1978	0	0	0	1	14	0	0	15
	%	.0	.0	.0	0 to 1	+180.0	.0	.0	+200.0
HOLLAND	1977	0	0	0	2	12	0	0	14
1,326	1978	0	0	0	0	21	0	0	21
	%	.0	.0	.0	2 to 0	+75.0	.0	.0	+50.0
HUBBARDSTON	1977	0	1	0	1	21	8	0	31
1,642	1978	0	0	0	0	16	15	3	34
	%	.0	1 to 0	.0	1 to 0	-23.8	+87.5	0 to 3	+9.7
HUNTINGTON	1977	0	0	0	0	1	0	0	1
1,730	1978	0	0	0	0	2	4	0	6
	%	.0	.0	.0	.0	1 to 2	0 to 4	.0	1 to 6
LEVERETT	1977	0	0	0	0	2	1	0	3
1,401	1978	0	0	0	0	0	1	0	1
	%	.0	.0	.0	.0	2 to 0	.0	.0	3 to 1
LEYDEN	1977	0	0	0	0	5	4	1	10
476	1978	0	0	0	0	4	4	0	8
	%	.0	.0	.0	.0	-20.0	.0	1 to 0	-20.0
MIDDLEFIELD	1977	X	X	X	X	X	X	X	X
307	1978	X	X	X	X	X	X	X	X
	%	NA	NA	NA	NA	NA	NA	NA	NA
MILLVILLE	1977	X	X	X	X	X	X	X	X
1,744	1978	X	X	X	X	X	X	X	X
	%	NA	NA	NA	NA	NA	NA	NA	NA
MONROE	1977	0	0	0	0	0	0	0	0
211	1978	0	0	0	0	0	0	0	0
	%	.0	.0	.0	.0	.0	.0	.0	.0
MONTEREY	1977	0	0	0	0	3	0	0	3
745	1978	0	0	0	0	0	0	0	0
	%	.0	.0	.0	.0	3 to 0	.0	.0	3 to 0

UNDER 2,500 CONTINUED NEXT PAGE

CITY /TOWN by groups of population		1a. MURDER, NON-NEGLIGENT MANSLAUGHTER	2. FORCIBLE RAPE	3. ROBBERY	4. AGGRAVATED ASSAULT	5. BURGLARY, BREAKING or ENTERING	6. LARCENY-THEFT	7. MOTOR VEHICLE THEFT	(34) CRIME INDEX TOTAL
MONTGOMERY	1977	X	X	X	X	X	X	X	X
600	1978	X	X	X	X	X	X	X	X
	%	NA	NA	NA	NA	NA	NA	NA	NA
MOUNT	1977	X	X	X	X	X	X	X	X
WASHINGTON	1978	X	X	X	X	X	X	X	X
78	%	NA	NA	NA	NA	NA	NA	NA	NA
NEW ASHFORD	1977	X	X	X	X	X	X	X	X
160	1978	X	X	X	X	X	X	X	X
	%	NA	NA	NA	NA	NA	NA	NA	NA
NEW	1977	0	0	0	0	0	3	3	6
BRAINTREE	1978	0	0	0	0	0	3	3	6
700	%	NA	NA	NA	NA	NA	NA	NA	NA
NEW MARLBORO	1977	X	X	X	X	X	X	X	X
1,030	1978	X	X	X	X	X	X	X	X
	%	NA	NA	NA	NA	NA	NA	NA	NA
NEW SALEM	1977	X	X	X	X	X	X	X	X
643	1978	X	X	X	X	X	X	X	X
	%	NA	NA	NA	NA	NA	NA	NA	NA
NORTHFIELD	1977	0	0	0	1	12	28	1	42
2,467	1978	0	0	0	1	21	34	4	60
	%	.0	.0	.0	.0	+75.0	+21.4	1 to 4	+42.9
OAK BLUFFS	1977	0	1	0	0	15	7	2	25
1,269	1978	0	1	0	0	55	36	10	102
	%	.0	.0	.0	.0	+266.7	+414.3	+400.0	+308.0
OAKHAM	1977	0	0	0	2	5	5	5	17
1,000	1978	0	0	0	2	5	5	5	17
	%	NA	NA	NA	NA	NA	NA	NA	NA
OTIS	1977	0	0	0	0	34	7	1	42
900	1978	0	0	1	0	48	9	1	59
	%	.0	.0	0 to 1	.0	+41.2	+28.6	.0	+40.5
UNDER 2,500 CONTINUED NEXT PAGE									

CITY /TOWN by groups of population		1a. MURDER, NON-NEGLIGENT MANSLAUGHTER	2. FORCIBLE RAPE	3. ROBBERY	4. AGGRAVATED ASSAULT	5. BURGLARY, BREAKING or ENTERING	6. LARCENY-THEFT	7. MOTOR VEHICLE THEFT	(35) CRIME INDEX TOTAL
PELHAM	1977	0	0	0	0	5	0	2	7
1,153	1978	0	0	0	0	2	0	2	4
	%	.0	.0	.0	.0	-60.0	.0	.0	-42.9
PERU	1977	X	X	X	X	X	X	X	X
580	1978	X	X	X	X	X	X	X	X
	%	NA	NA	NA	NA	NA	NA	NA	NA
PETERSHAM	1977	0	0	0	0	13	4	0	17
1,099	1978	0	1	0	0	4	2	1	8
	%	.0	0 to 1	.0	.0	-69.2	-50.0	0 to 1	-52.9
PHILLIPSTON	1977	1	0	0	0	29	8	1	39
962	1978	0	0	0	1	13	6	1	21
	%	1 to 0	.0	.0	0 to 1	-55.2	-25.0	.0	-46.2
PLAINFIELD	1977	X	X	X	X	X	X	X	X
366	1978	X	X	X	X	X	X	X	X
	%	NA	NA	NA	NA	NA	NA	NA	NA
PLYMPTON	1977	0	0	0	1	24	16	4	45
1,679	1978	0	0	0	5	19	27	3	54
	%	.0	.0	.0	1 to 5	-20.8	+68.8	-25.0	+20.0
RICHMOND	1977	0	0	0	0	6	0	0	6
1,600	1978	0	0	0	0	0	0	0	0
	%	.0	.0	.0	.0	6 to 0	.0	.0	6 to 0
ROWE	1977	0	0	0	1	11	2	0	14
340	1978	0	0	0	0	4	6	0	10
	%	.0	.0	.0	1 to 0	-63.6	+200.0	.0	-28.6
ROYALSTON	1977	X	X	X	X	X	X	X	X
878	1978	X	X	X	X	X	X	X	X
	%	NA	NA	NA	NA	NA	NA	NA	NA
RUSSELL	1977	X	X	X	X	X	X	X	X
1,580	1978	X	X	X	X	X	X	X	X
	%	NA	NA	NA	NA	NA	NA	NA	NA
UNDER 2,500 CONTINUED NEXT PAGE									

CITY /TOWN by groups of population		1a. MURDER, NON-NEGLIGENT MANSLAUGHTER	2. FORCIBLE RAPE	3. ROBBERY	4. AGGRAVATED ASSAULT	5. BURGLARY, BREAKING or ENTERING	6. LARCENY-THEFT	7. MOTOR VEHICLE THEFT	(36) CRIME INDEX TOTAL
SANDISFIELD	1977	X	X	X	X	X	X	X	X
660	1978	X	X	X	X	X	X	X	X
	%	NA	NA	NA	NA	NA	NA	NA	NA
SAVOY	1977	X	X	X	X	X	X	X	X
467	1978	X	X	X	X	X	X	X	X
	%	NA	NA	NA	NA	NA	NA	NA	NA
SHELBURNE	1977	0	0	0	0	1	9	0	10
1,976	1978	0	0	0	0	4	6	2	12
	%	.0	.0	.0	.0	1 to 4	-33.3	0 to 2	+20.0
SHUTESBURY	1977	0	0	0	1	8	1	0	10
820	1978	0	0	0	0	4	4	2	10
	%	.0	.0	.0	1 to 0	-50.0	1 to 4	0 to 2	.0
STOCKBRIDGE	1977	0	0	0	0	5	0	5	10
2,228	1978	0	0	0	7	22	3	0	32
	%	.0	.0	.0	0 to 7	+340.0	0 to 3	5 to 0	+220.0
TOLLAND	1977	0	0	0	0	0	0	0	0
277	1978	0	0	0	0	4	0	0	4
	%	.0	.0	.0	.0	0 to 4	.0	.0	0 to 4
TRURO	1977	0	0	0	6	21	60	4	91
1,480	1978	0	0	0	6	47	60	7	120
	%	.0	.0	.0	.0	+123.8	.0	+75.0	+31.9
TYRINGHAM	1977	X	X	X	X	X	X	X	X
328	1978	X	X	X	X	X	X	X	X
	%	NA	NA	NA	NA	NA	NA	NA	NA
WALES	1977	X	X	X	X	X	X	X	X
1,079	1978	X	X	X	X	X	X	X	X
	%	NA	NA	NA	NA	NA	NA	NA	NA
WARWICK	1977	X	X	X	X	X	X	X	X
482	1978	X	X	X	X	X	X	X	X
	%	NA	NA	NA	NA	NA	NA	NA	NA
UNDER 2,500 CONTINUED NEXT									

CITY /TOWN by groups of population		1a. MURDER, NON-NEGLIGENT MANSLAUGHTER	2. FORCIBLE RAPE	3. ROBBERY	4. AGGRAVATED ASSAULT	5. BURGLARY, BREAKING or ENTERING	6. LARCENY-THEFT	7. MOTOR VEHICLE THEFT	(37) CRIME INDEX TOTAL
WASHINGTON	1977	0	0	0	0	3	1	0	4
486	1978	0	0	0	0	0	1	0	1
	%	.0	.0	.0	.0	3 to 0	.0	.0	4 to 1
WENDELL	1977	X	X	X	X	X	X	X	X
675	1978	X	X	X	X	X	X	X	X
	%	NA	NA	NA	NA	NA	NA	NA	NA
WEST	1977	X	X	X	X	X	X	X	X
STOCKBRIDGE	1978	X	X	X	X	X	X	X	X
1,450	%	NA	NA	NA	NA	NA	NA	NA	NA
WEST TISBURY	1977	0	0	0	0	13	9	1	23
685	1978	0	0	0	0	24	6	0	30
	%	.0	.0	.0	.0	+84.6	-33.3	1 to 0	+30.4
WESTHAMPTON	1977	0	0	0	0	12	3	2	17
1,054	1978	0	0	1	0	6	0	0	7
	%	.0	.0	0 to 1	.0	-50.0	3 to 0	2 to 0	-58.8
WHATELY	1977	X	X	X	X	X	X	X	X
1,127	1978	X	X	X	X	X	X	X	X
	%	NA	NA	NA	NA	NA	NA	NA	NA
WILLIAMSBURG	1977	X	X	X	X	X	X	X	X
2,390	1978	X	X	X	X	X	X	X	X
	%	NA	NA	NA	NA	NA	NA	NA	NA
WINDSOR	1977	X	X	X	X	X	X	X	X
569	1978	X	X	X	X	X	X	X	X
	%	NA	NA	NA	NA	NA	NA	NA	NA
WORTHINGTON	1977	0	0	0	0	1	3	1	5
834	1978	0	0	0	0	7	4	1	12
	%	.0	.0	.0	.0	1 to 7	+33.3	.0	+140.0
CITIES AND TOWNS UNDER 2,500 TOTAL:	1977	1	3	2	30	547	365	65	1013
	1978	1	7	4	49	549	465	79	1154
	%	.0	+133.3	+100.0	+63.3	+.4	+27.4	+21.5	+13.9

CITY /TOWN by groups of population		1a. MURDER, NON-NEGLIGENT MANSLAUGHTER	2. FORCIBLE RAPE	3. ROBBERY	4. AGGRAVATED ASSAULT	5. BURGLARY, BREAKING or ENTERING	6. LARCENY-THEFT	7. MOTOR VEHICLE THEFT	(38) CRIME INDEX TOTAL
GROUP POPULATION UNDER 2,500 TOTAL: 63,478									
CITY / TOWN T O T A L (351)	1977	125	860	6594	9402	62698	97105	46150	222934
	1978	139	882	6469	10650	61040	92237	43485	214902
	%	+11.2	+2.6	-1.9	+13.3	-2.6	-5.0	-5.8	-3.6
POPULATION TOTAL: 5,714,806									
STATE AGENCIES ********** by COUNTY									
ATTORNEY GENERALS OFFICE									
Suffolk (SP)	1977	0	0	0	0	0	0	0	0
	1978	0	0	0	0	0	0	0	0
	%	.0	.0	.0	.0	.0	.0	.0	.0
CAPITOL POLICE									
Suffolk	1977	X	X	X	X	X	X	X	X
	1978	X	X	X	X	X	X	X	X
	%	NA	NA	NA	NA	NA	NA	NA	NA
MASSACHUSETTS STATE POLICE									
Barnstable	1977	0	0	5	5	10	18	19	57
	1978	0	0	0	7	17	20	27	71
	%	.0	.0	5 to 0	+40.0	+70.0	+11.1	+42.1	+24.6
Berkshire	1977	1	3	1	7	94	131	15	252
	1978	0	0	4	12	118	107	10	251
	%	1 to 0	3 to 0	1 to 4	+71.4	+25.5	-18.3	-33.3	-.4
STATE POLICE CONTINUED NEXT PAGE									

STATE POLICE
CONTINUED NEXT
PAGE

CITY /TOWN by groups of population		1a. MURDER, NON-NEGLIGENT MANSLAUGHTER	2. FORCIBLE RAPE	3. ROBBERY	4. AGGRAVATED ASSAULT	5. BURGLARY, BREAKING or ENTERING	6. LARCENY-THEFT	7. MOTOR VEHICLE THEFT	CRIME INDEX TOTAL
Bristol	1977	0	1	4	4	7	34	35	85
	1978	0	1	3	11	12	31	53	111
	%	.0	.0	-25.0	+175.0	+71.4	-8.8	+51.4	+30.6
Dukes	1977	0	1	0	1	4	1	2	9
	1978	0	0	1	1	3	4	5	14
	%	.0	1 to 0	0 to 1	.0	-25.0	1 to 4	+150.0	+55.6
Essex	1977	0	0	1	8	0	7	3	19
	1978	0	0	0	13	5	8	3	29
	%	.0	.0	1 to 0	+62.5	0 to 5	+14.3	.0	+52.6
Franklin	1977	0	1	2	2	72	49	8	134
	1978	1	0	0	5	55	39	7	107
	%	0 to 1	1 to 0	2 to 0	+150.0	-23.6	-20.4	-12.5	-20.1
Hampden	1977	0	2	2	5	56	29	7	101
	1978	0	1	2	9	39	32	8	91
	%	.0	2 to 1	.0	+80.0	-30.4	+10.3	+14.3	-9.9
Hampshire	1977	0	1	0	1	46	18	3	69
	1978	0	0	0	6	40	25	2	73
	%	.0	1 to 0	.0	1 to 6	-13.0	+38.9	-33.3	+5.8
Middlesex	1977	0	0	3	13	4	12	14	46
	1978	0	0	1	12	2	11	4	30
	%	.0	.0	3 to 1	-7.7	-50.0	-8.3	-71.4	-34.8
Nantucket	1977								
	1978		(See PD Nantucket Report)						
	%								
Norfolk	1977	4	0	3	9	0	3	49	68
	1978	3	0	1	9	0	7	56	76
	%	-25.0	.0	3 to 1	.0	.0	+133.3	+14.3	+11.8
Plymouth	1977	0	2	2	1	10	12	62	89
	1978	0	1	1	4	3	12	43	64
	%	.0	2 to 1	2 to 1	1 to 4	-70.0	.0	-30.6	-28.1

STATE POLICE
CONTINUED NEXT
PAGE

CITY /TOWN by groups of population		1a. MURDER, NON-NEGLIGENT MANSLAUGHTER	2. FORCIBLE RAPE	3. ROBBERY	4. AGGRAVATED ASSAULT	5. BURGLARY, BREAKING or ENTERING	6. LARCENY-THEFT	7. MOTOR VEHICLE THEFT	(40) CRIME INDEX TOTAL
Suffolk	1977	0	1	2	9	10	116	83	221
	1978	0	4	5	20	10	157	55	251
	%	.0	1 to 4	+150.0	+122.2	.0	+35.3	-33.7	+13.6
Worcester	1977	0	11	5	17	15	26	56	130
	1978	0	1	0	13	5	5	54	78
	%	.0	11 to 1	5 to 0	-23.5	-66.7	-80.8	-3.6	-40.0
T O T A L S (SP)	1977	5	23	30	82	328	456	356	1,280
	1978	4	8	18	122	309	458	327	1,246
	%	-20.0	-65.2	-40.0	+48.8	-5.8	+.4	-8.1	-2.7
M B T A POLICE *operational counties only									
Middlesex	1977	0	0	0	0	0	0	0	0
	1978	0	0	7	11	14	65	6	103
	%	NA	NA	NA	NA	NA	NA	NA	NA
Norfolk	1977	0	0	0	0	0	0	0	0
	1978	0	0	0	8	2	6	0	16
	%	NA	NA	NA	NA	NA	NA	NA	NA
Suffolk	1977	1	2	188	154	76	786	22	1,229
	1978	0	2	186	206	82	656	23	1,155
	%	1 to 0	.0	-1.1	+33.8	+7.9	-16.5	+4.5	-6.0
T O T A L S (MBTA)	1977	1	2	188	154	76	786	22	1,229
	1978	0	2	193	225	98	727	29	1,274
	%	1 to 0	.0	+2.7	+46.1	+28.9	-7.5	+31.8	+3.7
METROPOLITAN DISTRICT POLICE *operational counties only									
Essex	1977	0	0	2	11	4	19	21	57
	1978	0	1	0	3	2	12	3	21
	%	.0	0 to 1	2 to 0	-72.7	-50.0	-36.8	-85.7	-63.2
MDC POLICE CONTINUED NEXT PAGE									

CITY /TOWN by groups of population		1a. MURDER, NON-NEGLIGENT MANSLAUGHTER	2. FORCIBLE RAPE	3. ROBBERY	4. AGGRAVATED ASSAULT	5. BURGLARY, BREAKING or ENTERING	6. LARCENY-THEFT	7. MOTOR VEHICLE THEFT	(41) CRIME INDEX TOTAL
Hampshire	1977	0	0	0	0	0	3	0	3
	1978	0	0	0	0	0	0	0	0
	%	.0	.0	.0	.0	.0	3 to 0	.0	3 to 0
Middlesex	1977	0	5	13	21	15	38	28	120
	1978	0	7	14	33	17	45	48	164
	%	.0	+40.0	+7.7	+57.1	+13.3	+18.4	+71.4	+36.7
Norfolk	1977	3	9	11	32	18	57	33	163
	1978	0	3	5	7	4	67	19	105
	%	3 to 0	-66.7	-54.5	-78.1	-77.8	+17.5	-42.4	-35.6
Plymouth	1977	0	0	2	16	6	15	22	61
	1978	0	0	4	11	1	17	19	52
	%	.0	.0	+100.0	-31.3	6 to 1	+13.3	-13.6	-14.8
Suffolk	1977	0	8	82	107	53	199	199	648
	1978	1	9	88	94	41	185	386	804
	%	0 to 1	+12.5	+7.3	-12.1	-22.6	-7.0	+94.0	+24.1
Worcester	1977	0	0	0	0	0	0	0	0
	1978	0	0	0	0	0	0	0	0
	%	.0	.0	.0	.0	.0	.0	.0	.0
T O T A L S (MDC)	1977	3	22	110	187	96	331	303	1,052
	1978	1	20	111	148	65	326	475	1,146
	%	3 to 1	-9.1	+.9	-20.9	-32.3	-1.5	+56.8	+8.9
REGISTRY OF MOTOR VEHICLES Spec. Invest.	1977	X	X	X	X	X	X	X	X
	1978	X	X	X	X	X	X	X	X
	%	NA	NA	NA	NA	NA	NA	NA	NA

CITY /TOWN by groups of population		1a. MURDER, NON-NEGLIGENT MANSLAUGHTER	2. FORCIBLE RAPE	3. ROBBERY	4. AGGRAVATED ASSAULT	5. BURGLARY, BREAKING or ENTERING	6. LARCENY-THEFT	7. MOTOR VEHICLE THEFT	(42) CRIME INDEX TOTAL
CAMPUS AND UNIVERSITY POLICE DEPARTMENTS (alphabetically)									
BENTLEY COLLEGE									
Waltham	1977	0	0	0	0	0	9	0	9
	1978	0	0	0	1	4	69	0	74
	%	.0	.0	.0	0 to 1	0 to 4	9 to 69	.0	9 to 74
BOSTON COLLEGE									
Chsnt. Hill	1977	0	1	0	8	143	101	47	300
	1978	0	0	0	2	102	99	37	240
	%	.0	1 to 0	.0	-75.0	-28.7	-2.0	-21.3	-20.0
BOSTON UNIVERSITY									
Boston	1977	0	3	10	7	85	257	26	388
	1978	0	2	7	11	133	271	34	458
	%	.0	-33.3	-30.0	+57.1	+56.5	+5.4	+30.8	+18.0
BRANDEIS UNIV.									
Waltham	1977	0	2	1	0	11	35	5	54
	1978	0	0	0	0	10	32	0	42
	%	.0	2 to 0	1 to 0	.0	-9.1	-8.6	5 to 0	-22.2
CLARK UNIVERSITY									
Worcester	1977	0	0	0	0	4	45	0	49
	1978	0	0	0	2	4	93	1	100
	%	.0	.0	.0	0 to 2	.0	+106.7	0 to 1	+104.1
FITCHBURG STATE									
Fitchburg	1977	0	0	0	10	31	40	5	86
	1978	0	0	0	12	36	49	7	104
	%	.0	.0	.0	+20.0	+16.1	+22.5	+40.0	+20.9
M. I. T.									
Cambridge	1977	0	0	16	1	347	193	113	670
	1978	0	0	8	11	343	161	95	618
	%	.0	.0	-50.0	1 to 11	-1.2	-16.6	-15.9	-7.8

CITY /TOWN by groups of population		1a. MURDER, NON-NEGLIGENT MANSLAUGHTER	2. FORCIBLE RAPE	3. ROBBERY	4. AGGRAVATED ASSAULT	5. BURGLARY, BREAKING or ENTERING	6. LARCENY-THEFT	7. MOTOR VEHICLE THEFT	(43) CRIME INDEX TOTAL
N. ADAMS STATE									
N. Adams	1977	0	0	0	2	6	15	1	24
	1978	0	0	0	0	3	40	1	44
	%	.0	.0	.0	2 to 0	-50.0	+166.7	.0	+83.3
NORTHEASTERN U.									
Boston	1977	0	0	13	13	55	343	16	440
	1978	0	0	3	31	32	389	13	468
	%	.0	.0	-76.9	+138.5	-41.8	+13.4	-18.8	+6.4
SPRINGFIELD COLL.									
Springfield	1977	0	0	2	0	37	79	15	133
	1978	0	0	0	3	23	68	4	98
	%	.0	.0	2 to 0	0 to 3	-37.8	-13.9	-73.3	-26.3
TUFTS UNIVERSITY									
Medford	1977	0	2	2	3	84	139	24	254
	1978	0	0	1	5	56	126	22	210
	%	.0	2 to 0	2 to 1	+66.7	-33.3	-9.4	-8.3	-17.3
UNIV. OF MASS.									
Amherst	1977	0	5	1	12	87	508	27	640
	1978	0	1	1	2	60	569	58	691
	%	.0	5 to 1	.0	-83.3	-31.0	+12.0	+114.8	+8.0
UNIV. OF MASS.									
Boston	1977	0	0	2	3	35	114	4	158
	1978	0	0	2	1	30	166	3	202
	%	.0	.0	.0	3 to 1	-14.3	+45.6	-25.0	+27.8
WESTFIELD STATE									
Westfield	1977	0	0	0	1	2	17	0	20
	1978	0	0	0	7	10	24	2	43
	%	.0	.0	.0	1 to 7	+400.0	+41.2	0 to 2	+115.0
WORCESTER STATE									
Worcester	1977	0	0	0	25	52	22	6	105
	1978	0	1	0	5	30	23	11	70
	%	.0	0 to 1	.0	-80.0	-42.3	+4.5	+83.3	-33.3
CAMPUS/UNIVERSITY POLICE CONTINUED NEXT PAGE									

CITY /TOWN by groups of population		1a. MURDER, NON-NEGLIGENT MANSLAUGHTER	2. FORCIBLE RAPE	3. ROBBERY	4. AGGRAVATED ASSAULT	5. BURGLARY, BREAKING or ENTERING	6. LARCENY-THEFT	7. MOTOR VEHICLE THEFT	(44) CRIME INDEX TOTAL
CAMPUS AND UNIVERSITY POLICE									
T O T A L S	1977	0	13	47	85	979	1,917	289	3,330
	1978	0	4	22	93	876	2,179	288	3,462
	%	.0	-69.2	-53.2	+9.4	-10.5	+13.7	-.3	+4.0
COMMONWEALTH OF MASSACHUSETTS									
GRAND TOTAL CRIME INDEX	1977	134	920	6,969	9,910	64,177	100,595	47,120	229,825
	1978	144	916	6,813	11,238	62,388	95,927	44,604	222,030
	%	+7.5	-.4	-2.2	+13.4	-2.8	-4.6	-5.3	-3.4
STATE POPULATION TOTAL: 5,867,075									

JANUARY - SEPTEMBER

Officers Assaulted Trend (1977 vs. 1978) +15.5

LAW ENFORCEMENT OFFICERS KILLED OR ASSAULTED

The Commonwealth of Massachusetts

OFFICERS KILLED

By felonious act _____

By accident or negligence 1

Officers Assaulted

Type of Activity	Total Assaults by Weapon A	Type of Weapon: Firearm B	Knife or Other Cutting Instrument C	Other Dangerous Weapon D	Hands, Fists, Feet, etc. E	Type of Assignment: Two-Man Vehicle F	One-Man Vehicle: Alone G	One-Man Vehicle: Assisted H	Detective or Special Assign.: Alone I	Detective or Special Assign.: Assisted J	Other: Alone K	Other: Assisted L	Police Assaults Cleared M
1. Responding to "Disturbance" calls (family quarrels, man with gun, etc.)	717	16	16	80	605	403	69	139	6	20	34	46	656
2. Burglaries in progress or pursuing burglary suspects	39	4		13	22	29	3	3			2	2	27
3. Robberies in progress or pursuing robbery suspects	23	14	1	1	7	18	1	1			3		13
4. Attempting other arrests	273	1	2	22	248	118	30	46	11	21	21	26	255
5. Civil disorder (riot, mass disobedience)	33		3	4	26	3	4	1	7	4	1	13	26
6. Handling, transporting, custody of prisoners	168		1	6	161	69	25	34	4	8	7	21	170
7. Investigating suspicious persons or circumstances	158	5	6	42	105	84	27	15	5	1	19	7	117
8. Ambush - no warning	5	1		2	2	2				1	1	1	3
9. Mentally deranged	12		1	4	7	6	2	2			1	1	11
10. Traffic pursuits and stops	177	3	3	73	98	85	31	42	2	1	3	13	144
11. All other	247	4	4	61	178	102	29	28	5	12	41	30	204
12. **TOTAL (1-11)**	1852	48	37	308	1459	919	221	311	40	68	133	160	1626
13. Number with personal injury	789	8	16	166	599								
14. Number without personal injury	1063	40	21	142	860								

15. Time of assaults

	Total	Firearm	Knife or Other Cutting Instrument	Other Dangerous Weapon	Hands, Fists, Feet, etc.	Two-Man Vehicle
AM	454	205	53	13	32	48
PM	51	71	121	182	266	356

12:01 2:00 4:00 6:00 8:00 10:00 12:00

BOOKS

FOURTH CLASS MAIL

THE COMMONWEALTH OF MASSACHUSETTS

OFFICE OF
COMMISSIONER OF PUBLIC SAFETY
RETURN IN 5 DAYS IF NOT CALLED FOR. TO
1010 COMMONWEALTH AVE., BOSTON 02215

3500005
HIS EXCELLENCY MICHAEL S DUKAKIS
GOVERNOR COMM OF MASS
STATE HOUSE
BOSTON MASS 02133

MASS. PSY 3: 978/4

MASSACHUSETTS
UNIFORM CRIME REPORT

U OF MASS/AMHERST LIBRARY

GOVERNMENT DOCUMENTS
COLLECTION
MAY 1979
University of Massachusetts
Depository Copy

4

JAN. - DEC. 1978

PRELIMINARY CRIME INDEX 1978

Dennis M. Condon
Commissioner of Public Safety

Colonel, Frank J. Trabucco
Deputy Superintendent

FOR RELEASE
TUESDAY 6 A.M., FEBRUARY 20, 1979

Published by:
MASSACHUSETTS CRIME REPORTING UNIT
1010 Commonwealth Ave. Boston, Mass. 02215

MASSACHUSETTS UNIFORM CRIME REPORTING PROGRAM

STATISTICAL REPORT

JANUARY - DECEMBER 1978 CRIME INDEX

The Massachusetts Uniform Crime Reporting Program is centered around 356 local and state law enforcement agencies who submit monthly reports to the Crime Reporting Unit, Department of Public Safety.

The data presented in this report are offenses known to law enforcement agencies and represent a portion of those offenses that have actually occurred. Please note that the population for each city and town has been indicated directly beneath each city and town line. An increase in the Uniform Crime Reports may indicate an increase due to improved detecting or reporting of crime, in addition to an actual increase of offenses.

Individuals using these Crime Index tabulations are cautioned against drawing conclusions by making direct comparisons between cities and towns due to the existence of numerous factors which affect the amount and type of crime from place to place. It is important to remember that crime is a social problem and therefore, a concern of the entire community. The efforts of law enforcement personnel are limited to factors within their control.

Set forth below are some of the conditions which will, by type and volume, affect the crime that occurs from place to place:

- *Density and size of the community population and the metropolitan area of which it is a part.*
- *Composition of the population with reference particularly to age, sex and race.*
- *Economic status of the population.*
- *Relative stability of population, including commuters, seasonal and other transient types.*
- *Climate, including seasonal weather conditions.*
- *Educational, recreational and religious characteristics.*
- *Attitude of the public toward law enforcement problems.*

PUBLISHED BY THE MASSACHUSETTS DEPARTMENT OF PUBLIC SAFETY
PUBLICATION NUMBER 9649-1100-9-8-78
APPROVED BY ALFRED C. HOLLAND, STATE PURCHASING AGENT

The preparation and publication of this report was made possible by Discretionary Grant Award Number 78-DF-AX-0118 from the LAW ENFORCEMENT ASSISTANCE ADMINISTRATION.

The Commonwealth of Massachusetts

Department of Public Safety
CRIME REPORTING UNIT

Dennis M. Condon
Commissioner

FOR RELEASE:
FEBRUARY 20, 1979
6 A.M. EST

Further Info: Mrs. Rita M. Mills
Supv. of Policies & Procedures
617 - 566 - 4500 Ext. 345-346

NEWS RELEASE

Crime trend statistics released today by the Massachusetts Crime Reporting Unit, (Massachusetts Department of Public Safety), in it's Preliminary Annual Crime Index for 1978 (covering January through December, 1978), indicates that serious crime reported in the Commonwealth decreased 5.3% overall, when compared to the same reporting period last year.

A further analysis of the 1978 (January through December) crime statistics for the Commonwealth revealed that while property crime decreased by 6.0%, violent crime increased 5.8%. The statistical results in the Crime Index report were compiled after analysis of crime reports submitted to the Crime Reporting Unit by 356 local and state law enforcement agencies.

The preliminary annual crime trend report showed that a total of 295,659 serious crimes were reported during 1978 as compared to 311,422 serious crimes reported last year. Of the 295,659 crime index offenses reported to the Crime Reporting Unit, 25,952 or 8.8% were crimes of violence and 269,707 or 91.2% were property crimes.

The seven serious crimes, which make up the crime index, for the Commonwealth broke down into the following percentages (crime trends):

MURDER: +16.8% FORCIBLE RAPE: +5.5 ROBBERY: -.4

AGGRAVATED ASSAULT: +10.2 BURGLARY: -5.5

LARCENY-THEFT: -5.8 MOTOR VEHICLE THEFT: -7.1

209 murders occurred in the Commonwealth during 1978, accounting for .07% of the total crime index. The other six offenses broke down into the following volume and percentage figures:

CRIME	TOTAL INDEX NUMBER	% OF TOTAL
FORCIBLE RAPE	1,262	.4
ROBBERY	9,754	3.3
AGGRAVATED ASSAULT	14,727	5.0
BURGLARY	83,600	28.3
LARCENY-THEFT	125,357	42.4
MOTOR VEHICLE THEFT	60,750	20.6

The City of Boston with 65,366 crime index offenses during the period, accounted for 22.1% of the total crime reported in the Commonwealth. The other five largest cities in the state accounted for the following percentages of the total crime index:

CAMBRIDGE	7,267	2.5% of the total crime index
FALL RIVER	6,031	2.0% of the total crime index
NEW BEDFORD	4,206	1.4% of the total crime index
SPRINGFIELD	12,511	4.2% of the total crime index
WORCESTER	12,577	4.3% of the total crime index
ALL OTHER MASSACHUSETTS CITIES AND TOWNS	187,701	63.5% of the total crime index

Of the 209 homicides committed during 1978, 70 were by handgun, 22 were by rifle-shotgun, 63 were by knife or cutting instrument, 14 were by

hands, fist or feet and 40 were by other dangerous weapons. 113 of the 209 homicides were committed during the commission of or were related to a criminal act, 51 were committed in domestic argument type situations and 45 were committed in civil situations. 72 or 34.5% of the 209 homicides were committed in the City of Boston and 5 of the homicides occurred at the Massachusetts Correctional Institution, Walpole (inmates).

END OF RELEASE

FOR RELEASE: FEBRUARY 20, 1979
6 A.M. EST

THE COMMONWEALTH OF MASSACHUSETTS
DEPARTMENT OF PUBLIC SAFETY
CRIME REPORTING UNIT

Dennis M. Condon
Commissioner

OFFENSES KNOWN TO THE POLICE - JANUARY - DECEMBER 1978

CITY / TOWN by groups of population		1a. MURDER, NON-NEGLIGENT MANSLAUGHTER	2. FORCIBLE RAPE	3. ROBBERY	4. AGGRAVATED ASSAULT	5. BURGLARY, BREAKING or ENTERING	6. LARCENY-THEFT	7. MOTOR VEHICLE THEFT	CRIME INDEX TOTAL
100,000 + OVER									
BOSTON	1977	75	408	5,655	3,284	14,793	21,353	21,427	66,995
638,000	1978	72	475	5,635	3,853	15,064	20,620	19,647	65,366
	%	-4.0	+16.4	-.4	+17.3	+1.8	-3.4	-8.3	-2.4
CAMBRIDGE	1977	3	39	286	488	1,687	2,211	2,574	7,288
101,000	1978	1	32	294	535	1,810	2,245	2,350	7,267
	%	-66.7	-17.9	+2.8	+9.6	+7.3	+1.5	-8.7	-.3
FALL RIVER	1977	1	12	162	170	2,141	2,918	1,269	6,673
102,223	1978	3	7	185	199	1,981	2,516	1,140	6,031
	%	+200.0	-41.7	+14.2	+17.1	-7.5	-13.8	-10.2	-9.6
NEW BEDFORD	1977	2	21	107	167	997	1,665	662	3,621
100,236	1978	3	11	116	185	1,074	1,998	819	4,206
	%	+50.0	-47.6	+8.4	+10.8	+7.7	+20.0	+23.7	+16.2
SPRINGFIELD	1977	13	81	255	1,139	3,845	5,030	1,902	12,265
168,785	1978	12	98	254	1,034	3,883	4,807	2,423	12,511
	%	-7.7	+21.0	-.4	-9.2	+1.0	-4.4	+27.4	+2.0
WORCESTER	1977	4	48	323	374	4,076	4,955	3,982	13,762
172.000	1978	6	37	380	384	3,707	4,866	3,197	12,577
	%	+50.0	-22.9	+17.6	+2.7	-9.1	-1.8	-19.7	-8.6
TOTAL CITIES	1977	98	609	6,788	5,622	27,539	38,132	31,816	110,604
OVER 100,000	1978	97	660	6,864	6,190	27,519	37,052	29,576	107,958
(SIX)	%	-1.0	+8.4	+1.1	+10.1	-.07	-2.8	-7.0	-2.4
GROUP TOTAL POP. 100,000 + 1,282,244									

CITY /TOWN by groups of population		1a. MURDER, NON-NEGLIGENT MANSLAUGHTER	2. FORCIBLE RAPE	3. ROBBERY	4. AGGRAVATED ASSAULT	5. BURGLARY, BREAKING or ENTERING	6. LARCENY-THEFT	7. MOTOR VEHICLE THEFT	(2) CRIME INDEX TOTAL
50,000 - 100,000									
ARLINGTON	1977	0	0	25	123	519	553	280	1,500
50,223	1978	1	4	12	130	447	787	302	1,683
	%	0 to 1	0 to 4	-52.0	+5.7	-13.9	+42.3	+7.9	+12.2
BROCKTON	1977	2	39	209	370	2,383	3,304	1,582	7,889
98,000	1978	0	28	140	373	1,936	3,015	1,571	7,063
	%	2 to 0	-28.2	-33.0	+.8	-18.8	-8.7	-.7	-10.5
BROOKLINE	1977	1	19	58	50	1,115	1,736	1,094	4,073
51,071	*1978	0	9	42	57	825	1,350	557	2,840
	%	NA	NA	NA	NA	NA	NA	NA	NA
CHICOPEE	1977	1	4	26	112	846	1,419	268	2,676
58,431	1978	1	1	33	84	717	1,136	342	2,314
	%	.0	-75.0	+26.9	-25.0	-15.2	-19.9	+27.6	-13.5
FRAMINGHAM	1977	0	8	17	81	743	1,571	402	2,822
68,000	1978	0	13	29	102	777	1,596	483	3,000
	%	.0	+62.5	+70.6	+25.9	+4.6	+1.6	+20.1	+6.3
LAWRENCE	1977	4	18	72	110	1,164	1,115	951	3,434
66,915	1978	11	17	68	133	1,244	1,139	1,128	3,740
	%	+175.0	-5.6	-5.6	+20.9	+6.9	+2.3	+18.6	+8.9
LOWELL	1977	1	34	93	330	1,472	2,204	1,365	5,499
91,688	1978	6	33	95	318	1,268	1,957	1,318	4,995
	%	1 to 6	-2.9	+2.2	-3.6	-13.9	-11.2	-3.4	-9.2
LYNN	1977	0	3	200	682	1,942	2,401	1,186	6,414
80,368	1978	4	17	181	813	1,979	2,098	1,049	6,141
	%	0 to 4	+466.7	-9.5	+19.2	+1.9	-12.6	-11.6	-4.3
MALDEN	1977	0	2	36	29	356	729	531	1,683
55,625	1978	1	6	46	52	321	659	499	1,584
	%	0 to 1	+200.0	+27.8	+79.3	-9.8	-10.3	-6.0	-5.9
50,000 - 100,000 CONTINUED NEXT PAGE									

50,000 - 100,000
CONTINUED NEXT PAGE

CITY /TOWN by groups of population		1a. MURDER, NON-NEGLIGENT MANSLAUGHTER	2. FORCIBLE RAPE	3. ROBBERY	4. AGGRAVATED ASSAULT	5. BURGLARY, BREAKING or ENTERING	6. LARCENY-THEFT	7. MOTOR VEHICLE THEFT	(3) CRIME INDEX TOTAL
MEDFORD	1977	1	1	66	33	670	995	792	2,558
60,702	1978	1	3	49	38	611	857	693	2,252
	%	.0	+200.0	-25.8	+15.2	-8.8	-13.9	-12.5	-12.0
NEWTON	1977	2	14	30	179	904	1,893	475	3,497
87,257	1978	1	12	30	224	894	1,889	495	3,545
	%	-50.0	-14.3	.0	+25.1	-1.1	-.2	+4.2	+1.4
PITTSFIELD	1977	1	6	48	83	978	1,499	162	2,777
54,480	1978	1	3	63	121	1,141	1,507	165	3,001
	%	.0	-50.0	+31.3	+45.8	+16.7	+5.3	+1.9	+8.1
QUINCY	1977	2	11	69	139	999	1,867	931	4,018
91,487	1978	3	17	106	148	1,066	1,737	1,008	4,085
	%	+50.0	+54.5	+53.6	+6.5	+6.7	-7.0	+8.3	+1.7
SOMERVILLE	1977	3	10	156	149	1,544	1,235	1,493	4,590
86,000	1978	6	8	131	120	1,453	1,164	1,471	4,353
	%	+100.0	-20.0	-16.0	-19.5	-5.9	-5.7	-1.5	-5.2
WALTHAM	1977	1	12	32	55	581	1,024	418	2,123
56,200	1978	3	8	44	83	395	957	388	1,878
	%	+200.0	-33.3	+37.5	+50.9	-32.0	-6.5	-7.2	-11.5
WEYMOUTH	1977	0	4	32	68	638	979	361	2,082
59,081	1978	1	9	25	61	652	992	321	2,061
	%	0 to 1	+125.0	-21.9	-10.3	+2.2	+1.3	-11.1	-1.0
CITIES AND TOWNS 50,000 - 100,000 TOTAL:	1977	19	185	1,169	2,593	16,854	24,524	12,291	57,635
	1978	40	188	1,094	2,857	15,726	22,840	11,790	54,535
	%	+110.5	+1.6	-6.4	+10.2	-6.7	-6.9	-4.1	-5.4

GROUP POPULATION
50,000 - 100,000
TOTAL: 1,115,528

25,000 - 50,000
NEXT PAGE

CITY /TOWN by groups of population		1a. MURDER, NON-NEGLIGENT MANSLAUGHTER	2. FORCIBLE RAPE	3. ROBBERY	4. AGGRAVATED ASSAULT	5. BURGLARY, BREAKING or ENTERING	6. LARCENY-THEFT	7. MOTOR VEHICLE THEFT	(4) CRIME INDEX TOTAL
25,000 - 50,000									
AMHERST	1977	0	3	5	24	211	363	91	697
33,000	1978	0	5	4	29	198	450	98	784
	%	.0	+66.7	-20.0	+20.8	-6.2	+24.0	+7.7	+12.5
ANDOVER	1977	0	2	3	0	211	354	82	652
26,000	1978	1	3	3	24	315	660	97	1,103
	%	0 to 1	+50.0	.0	0 to 24	+49.3	+86.4	+18.3	+69.2
ATTLEBORO	1977	X	X	X	X	X	X	X	X
32,650	1978	X	X	X	X	X	X	X	X
	%	NA	NA	NA	NA	NA	NA	NA	NA
BARNSTABLE	1977	0	3	34	63	844	1,254	201	2,399
30,800	1978	3	9	40	61	1,153	1,832	342	3,440
	%	0 to 3	+200.0	+17.6	-3.2	+36.6	+46.1	+70.1	+43.4
BELMONT	1977	0	2	15	26	286	332	60	721
27,760	1978	0	4	10	40	240	439	74	807
	%	.0	+100.0	-33.3	+53.8	-16.1	+33.2	+23.3	+11.9
BEVERLY	1977	0	1	15	26	730	1,115	264	2,151
37,388	1978	0	1	22	26	608	1,026	270	1,953
	%	.0	.0	+46.7	.0	-16.7	-8.0	+2.3	-9.2
BILLERICA	1977	0	3	9	90	483	770	454	1,809
35,381	*1978	2	1	10	121	311	647	302	1,394
	%	NA	NA	NA	NA	NA	NA	NA	NA
BRAINTREE	1977	1	9	31	81	461	1,038	1,018	2,639
38,000	1978	1	4	37	124	455	955	975	2,551
	%	.0	-55.6	+19.4	+53.1	-1.3	-8.0	-4.2	-3.3
CHELMSFORD	1977	0	3	9	90	392	770	159	1,423
31,749	1978	0	2	9	30	429	775	180	1,425
	%	.0	-33.3	.0	-66.7	+9.4	+.6	+13.2	+.1
25,000 - 50,000 CONTINUED NEXT PAGE									

CITY /TOWN by groups of population		1a. MURDER, NON-NEGLIGENT MANSLAUGHTER	2. FORCIBLE RAPE	3. ROBBERY	4. AGGRAVATED ASSAULT	5. BURGLARY, BREAKING or ENTERING	6. LARCENY-THEFT	7. MOTOR VEHICLE THEFT	(5) CRIME INDEX TOTAL
CHELSEA	1977	1	4	43	89	609	521	500	1,767
25,025	1978	5	3	45	78	644	422	612	1,809
	%	+400.0	-25.0	+4.7	-12.4	+5.7	-19.0	+22.4	+2.4
DANVERS	1977	0	1	10	9	189	794	360	1,363
26,845	1978	0	4	3	5	210	702	298	1,222
	%	.0	+300.0	-70.0	-44.4	+11.1	-19.0	-17.2	-10.3
DEDHAM	1977	0	0	6	0	243	631	535	1,415
28,500	1978	0	1	5	0	227	611	426	1,270
	%	.0	0 to 1	-16.7	.0	-6.6	-3.2	-20.4	-10.2
EVERETT	1977	3	4	31	65	361	522	380	1,366
42,485	1978	0	2	53	72	291	563	310	1,291
	%	3 to 0	-50.0	+71.0	+10.8	-19.4	+7.9	-18.4	-5.5
FITCHBURG	1977	3	2	37	40	518	1,090	210	1,900
38,969	1978	1	3	30	66	465	1,006	168	1,739
	%	-66.7	+50.0	-18.9	+65.0	-10.2	-7.7	-20.0	-8.5
GLOUCESTER	1977	0	1	8	64	396	571	226	1,266
27,140	1978	0	2	18	129	476	472	275	1,372
	%	.0	+100.0	+125.0	+101.6	+20.2	-17.3	+21.7	+8.4
HAVERHILL	+1977	1	5	39	106	1,145	1,449	493	3,238
43,791	1978	4	11	39	142	1,151	857	471	2,675
	%	+300.0	+120.0	.0	+34.0	+.5	-40.9	-4.5	-17.4
HOLYOKE	1977	4	11	72	229	885	899	285	2,385
48,453	*1978	4	17	51	177	761	889	330	2,229
	%	NA	NA	NA	NA	NA	NA	NA	NA
LEOMINSTER	1977	1	5	15	47	371	995	223	1,657
35,415	1978	0	4	20	48	378	933	192	1,575
	%	1 to 0	-20.0	+33.3	+2.1	+1.9	-6.2	-13.9	-4.9
LEXINGTON	1977	0	3	10	3	376	592	83	1,067
32,477	1978	0	1	10	7	265	543	73	899
	%	.0	-66.7	.0	+133.3	-29.5	-8.3	-12.0	-15.7
25,000 - 50,000 CONTINUED NEXT PAGE									

CITY /TOWN by groups of population		1a. MURDER, NON-NEGLIGENT MANSLAUGHTER	2. FORCIBLE RAPE	3. ROBBERY	4. AGGRAVATED ASSAULT	5. BURGLARY, BREAKING or ENTERING	6. LARCENY-THEFT	7. MOTOR VEHICLE THEFT	(6) CRIME INDEX TOTAL
MARLBORO	1977	0	2	8	19	342	796	195	1,362
32,000	1978	0	0	16	3	221	446	109	795
	%	.0	2 to 0	+100.0	-84.2	-35.4	-44.0	-44.1	-41.6
MELROSE	1977	0	2	8	29	122	175	101	437
31,400	1978	1	1	7	21	113	199	135	477
	%	0 to 1	-50.0	-12.5	-27.6	-7.4	+13.7	+33.7	+9.2
METHUEN	1977	0	1	29	30	469	884	370	1,783
36,500	1978	0	3	20	45	548	958	356	1,930
	%	.0	+200.0	-31.0	+50.0	+16.8	+8.4	+3.8	+8.2
MILTON	1977	0	4	16	28	374	539	166	1,127
26,959	1978	0	5	21	44	284	382	119	855
	%	.0	+25.0	+31.3	+57.1	-24.1	-29.1	-28.3	-24.1
NATICK	1977	1	1	9	26	376	355	198	966
31,192	1978	0	1	6	29	218	336	182	772
	%	1 to 0	.0	-33.3	-11.5	-42.0	-5.4	-8.1	-20.1
NEEDHAM	1977	0	1	10	17	207	680	80	995
29,936	1978	0	1	3	15	159	617	57	852
	%	.0	.0	-70.0	-11.8	-23.2	-9.3	-28.8	-14.4
NORTHAMPTON	1977	0	3	13	56	351	768	122	1,313
30,141	1978	0	0	9	39	418	856	133	1,455
	%	.0	3 to 0	-30.8	-35.7	+19.1	+11.5	+9.0	+10.8
NORWOOD	1977	0	0	17	26	376	337	323	1,079
31,316	*1978	0	0	6	9	230	198	132	575
	%	NA	NA	NA	NA	NA	NA	NA	NA
PEABODY	1977	2	2	12	39	844	902	367	2,168
45,450	*1978	0	0	1	3	61	43	25	133
	%	NA	NA	NA	NA	NA	NA	NA	NA
PLYMOUTH	1977	2	1	14	130	667	779	176	1,769
30,758	1978	0	5	9	153	763	820	150	1,900
	%	2 to 0	+400.0	-35.7	+17.7	+14.4	+5.3	-14.8	+7.4
25,000 - 50,000 CONTINUED NEXT PAGE									

CONTINUED FROM PAGE

CITY /TOWN by groups of population		1a. MURDER, NON-NEGLIGENT MANSLAUGHTER	2. FORCIBLE RAPE	3. ROBBERY	4. AGGRAVATED ASSAULT	5. BURGLARY, BREAKING or ENTERING	6. LARCENY-THEFT	7. MOTOR VEHICLE THEFT	(7) CRIME INDEX TOTAL
RANDOLPH	1977	0	1	8	15	179	742	226	1,171
29,109	*1978	0	0	1	6	36	120	52	215
	%	NA	NA	NA	NA	NA	NA	NA	NA
REVERE	1977	1	11	67	77	660	332	1,109	2,257
41,210	1978	4	5	82	117	654	255	997	2,114
	%	+300.0	-54.5	+22.4	+51.9	-.9	-23.2	-10.1	-6.3
SALEM	1977	0	3	24	73	681	372	344	1,497
39,592	1978	0	0	24	36	618	301	372	1,351
	%	.0	3 to 0	.0	-50.7	-9.3	-19.1	+8.1	-9.8
STOUGHTON	1977	1	4	5	19	294	261	151	735
25,717	1978	0	3	3	62	188	197	126	579
	%	1 to 0	-25.0	-40.0	+226.3	-36.1	-24.5	-16.6	-21.2
TAUNTON	1977	0	11	52	55	901	1,128	541	2,688
43,766	1978	3	9	63	66	766	1,270	407	2,584
	%	0 to 3	-18.2	+21.2	+20.0	-15.0	+12.6	-24.8	-3.9
WAKEFIELD	1977	1	2	5	11	273	499	128	919
25,969	1978	0	5	12	11	265	461	94	848
	%	1 to 0	+150.0	+140.0	.0	-2.9	-7.6	-26.6	-7.7
WATERTOWN	1977	0	1	24	58	370	713	265	1,431
36,075	1978	1	3	14	75	356	856	351	1,656
	%	0 to 1	+200.0	-41.7	+29.3	-3.8	+20.1	+32.5	+15.7
WELLESLEY	1977	0	0	7	11	143	301	72	534
26,593	1978	0	6	4	6	213	357	48	634
	%	.0	0 to 6	-42.9	-45.5	+49.0	+18.6	-33.3	+18.7
WEST	1977	4	6	17	58	680	1,326	294	2,385
SPRINGFIELD	1978	2	11	24	69	471	1,052	329	1,958
28,480	%	-50.0	+83.3	+41.2	+19.0	-30.7	-20.7	+11.9	-17.9
WESTFIELD	1977	1	4	7	16	306	523	89	946
35,000	1978	0	0	10	25	195	453	103	786
	%	1 to 0	4 to 0	+42.9	+56.3	-36.3	-13.4	+15.7	-16.9
25,000 - 50,000									

CONTINUED NEXT PAGE

CITY /TOWN by groups of population		1a. MURDER, NON-NEGLIGENT MANSLAUGHTER	2. FORCIBLE RAPE	3. ROBBERY	4. AGGRAVATED ASSAULT	5. BURGLARY, BREAKING or ENTERING	6. LARCENY-THEFT	7. MOTOR VEHICLE THEFT	(8) CRIME INDEX TOTAL
WOBURN	1977	0	1	15	26	424	315	311	1,092
27,000	1978	1	3	15	51	332	342	322	1,066
	%	0 to 1	+200.0	.0	+96.2	-21.7	+8.6	+3.5	-2.4
CITIES AND TOWNS 25,000 - 50,000 TOTAL:	1977	27	123	759	1,871	17,750	26,787	11,252	58,569
	1978	33	138	759	2,064	15,686	24,301	10,092	53,073
	%	+22.2	+12.2	.0	+10.3	-11.6	-9.3	-10.3	-9.4
GROUP POPULATION 25,000 - 50,000 TOTAL: 1,337,991									
10,000 - 25,000									
ABINGTON	1977	1	3	14	17	91	130	33	289
14,000	*1978	0	1	1	35	99	57	33	226
	%	NA	NA	NA	NA	NA	NA	NA	NA
ACTON	1977	0	2	3	37	134	305	53	534
18,209	1978	0	2	2	58	167	332	65	626
	%	.0	.0	-33.3	+56.8	+24.6	+8.9	+22.6	+17.2
ADAMS	1977	0	0	1	12	82	227	26	348
10,932	1978	0	1	1	11	85	220	32	350
	%	.0	0 to 1	.0	-8.3	+3.7	-3.1	+23.1	+.5
AGAWAM	+1977	0	1	0	8	274	728	87	1,098
21,524	1978	2	3	7	12	163	180	60	427
	%	0 to 2	+200.0	0 to 7	+50.0	-40.5	-75.3	-31.0	-61.1
AMESBURY	1977	0	0	3	20	163	144	50	380
15,900	1978	0	1	3	15	163	169	52	403
	%	.0	0 to 1	.0	-25.0	.0	+17.4	+4.0	+6.1
ATHOL	1977	0	1	0	11	167	135	27	341
10,870	1978	0	1	1	16	155	123	24	320
	%	.0	.0	0 to 1	+45.5	-7.2	-8.9	-11.1	-6.2
10,000 - 25,000 CONTINUED NEXT PAGE									

10,000 - 25,000
CONTINUED NEXT

CITY /TOWN by groups of population		1a. MURDER, NON-NEGLIGENT MANSLAUGHTER	2. FORCIBLE RAPE	3. ROBBERY	4. AGGRAVATED ASSAULT	5. BURGLARY, BREAKING or ENTERING	6. LARCENY-THEFT	7. MOTOR VEHICLE THEFT	(9) CRIME INDEX TOTAL
AUBURN	1977	1	1	9	12	120	256	210	609
15,626	1978	0	1	9	10	126	234	160	540
	%	1 to 0	.0	.0	-16.7	+5.0	-8.6	-23.8	-11.3
BEDFORD	1977	0	2	0	34	116	294	64	510
12,375	1978	0	3	4	21	122	265	50	465
	%	.0	+50.0	0 to 4	-38.2	+5.2	-9.9	-21.9	-8.8
BELLINGHAM	1977	0	1	7	21	241	239	39	548
17,000	1978	1	4	5	35	202	245	45	537
	%	0 to 1	+300.0	-28.6	+66.7	-16.2	+2.5	+15.4	-2.0
BOURNE	1977	1	2	3	19	347	452	40	864
12,577	1978	3	5	3	40	297	421	54	823
	%	+200.0	+150.0	.0	+110.5	-14.4	-6.9	+35.0	-4.7
BRIDGEWATER	1977	0	3	6	30	184	303	74	600
10,444	1978	0	3	6	13	178	171	52	423
	%	.0	.0	.0	-56.7	-3.3	-43.6	-29.7	-29.5
BURLINGTON	+1977	0	1	7	12	399	872	425	1,716
24,216	*1978	0	3	7	12	268	602	321	1,213
	%	NA	NA	NA	NA	NA	NA	NA	NA
CANTON	1977	0	0	4	5	74	55	109	247
18,400	1978	0	0	0	5	82	46	75	208
	%	.0	.0	4 to 0	.0	+10.8	-16.4	-31.2	-15.8
CLINTON	1977	0	1	13	32	232	257	76	611
13,000	1978	0	0	11	36	167	230	69	513
	%	.0	1 to 0	-15.4	+12.5	-28.0	-10.5	-9.2	-16.0
CONCORD	1977	1	0	0	17	140	334	37	529
17,270	1978	0	0	4	18	126	349	23	520
	%	1 to 0	.0	0 to 4	+5.9	-10.0	+4.5	-37.8	-1.7
DARTMOUTH	1977	0	0	9	14	211	572	196	1,002
22,416	*1978	0	0	6	11	101	343	150	611
	%	NA	NA	NA	NA	NA	NA	NA	NA

10,000 - 25,000
CONTINUED NEXT
PAGE

CITY /TOWN by groups of population		1a. MURDER, NON-NEGLIGENT MANSLAUGHTER	2. FORCIBLE RAPE	3. ROBBERY	4. AGGRAVATED ASSAULT	5. BURGLARY, BREAKING or ENTERING	6. LARCENY-THEFT	7. MOTOR VEHICLE THEFT	(10) CRIME INDEX TOTAL
DENNIS	1977	0	2	5	76	395	314	46	838
11,800	1978	2	0	5	19	487	384	42	939
	%	0 to 2	2 to 0	.0	-75.0	+23.3	+22.3	-8.7	+12.1
DRACUT	1977	0	0	5	35	277	402	157	876
22,000	1978	0	0	2	33	192	449	164	840
	%	.0	.0	-60.0	-5.7	-30.7	+11.7	+4.5	-4.1
DUXBURY	1977	0	1	0	9	107	255	22	394
11,039	1978	0	2	0	10	110	250	31	403
	%	.0	+100.0	.0	+11.1	+2.8	-2.0	+40.9	+2.3
EAST	1977	0	1	3	5	112	285	28	434
LONGMEADOW	1978	0	0	2	2	96	186	39	325
13,225	%	.0	1 to 0	-33.3	-60.0	-14.3	-34.7	+39.3	-25.1
EASTHAMPTON	1977	3	4	1	3	95	113	19	238
15,600	1978	0	0	3	21	119	150	29	322
	%	3 to 0	4 to 0	+200.0	+600.0	+25.3	+32.7	+52.6	+35.3
EASTON	1977	0	1	3	13	193	199	67	476
14,479	*1978	0	2	3	7	190	164	52	418
	%	NA	NA	NA	NA	NA	NA	NA	NA
FAIRHAVEN	1977	1	1	10	63	207	271	47	600
16,247	1978	0	1	6	55	136	247	32	477
	%	1 to 0	.0	-40.0	-12.7	-34.3	-8.9	-31.9	-20.5
FALMOUTH	1977	1	3	14	42	813	461	96	1,430
20,648	*1978	0	2	2	41	635	255	68	1,003
	%	NA	NA	NA	NA	NA	NA	NA	NA
FOXBORO	1977	0	5	1	20	211	342	93	672
13,760	1978	0	0	3	17	159	366	68	613
	%	.0	5 to 0	+200.0	+15.0	-24.6	+7.0	-26.9	-8.8
FRANKLIN	1977	1	1	2	22	168	289	104	587
19,000	1978	0	5	5	11	209	408	61	699
	%	1 to 0	+400.0	+150.0	+50.0	+24.4	+41.2	-41.3	+19.1
10,000 - 25,000 CONTINUED NEXT PAGE									

CITY /TOWN by groups of population		1a. MURDER, NON-NEGLIGENT MANSLAUGHTER	2. FORCIBLE RAPE	3. ROBBERY	4. AGGRAVATED ASSAULT	5. BURGLARY, BREAKING or ENTERING	6. LARCENY-THEFT	7. MOTOR VEHICLE THEFT	(11) CRIME INDEX TOTAL
GARDNER	1977	1	3	5	17	222	225	117	590
19,349	1978	0	9	10	20	168	135	96	438
	%	1 to 0	+200.0	+100.0	+17.6	-24.3	-40.0	-17.9	-25.8
GRAFTON	1977	0	4	2	10	45	127	35	223
12,000	1978	0	3	1	9	67	129	18	227
	%	.0	-25.0	-50.0	-10.0	+48.9	+1.6	-48.6	+1.8
GREENFIELD	1977	0	5	5	17	178	422	82	709
19,087	1978	0	6	5	10	117	412	65	615
	%	.0	+20.0	.0	-41.2	-34.3	-2.4	-20.7	-13.3
HANOVER	+1977	0	0	4	0	88	152	160	404
11,182	*1978	0	0	4	10	34	47	54	149
	%	NA	NA	NA	NA	NA	NA	NA	NA
HINGHAM	1977	0	1	17	12	205	552	93	880
21,000	1978	0	6	14	13	366	480	97	976
	%	.0	+500.0	-17.6	+8.3	+78.5	-13.0	+4.3	+10.9
HOLBROOK	1977	0	0	9	6	122	153	28	318
11,728	1978	0	2	3	1	84	102	40	232
	%	.0	0 to 2	-66.7	-83.3	-31.1	-33.3	+42.9	-27.0
HOLDEN	1977	0	4	0	7	76	172	11	270
13,868	1978	0	1	0	15	94	113	10	233
	%	.0	-75.0	.0	+114.3	+23.7	-34.3	-9.1	-13.7
HOLLISTON	1977	0	0	0	0	67	135	23	225
13,100	1978	0	0	2	5	105	170	12	294
	%	.0	.0	0 to 2	0 to 5	+56.7	+25.9	-47.8	+30.7
HUDSON	1977	0	1	6	2	81	150	41	281
16,250	1978	0	5	2	7	98	180	66	358
	%	.0	+400.0	-66.7	+250.0	+21.0	+20.0	+61.0	+27.4
HULL	1977	0	0	3	15	68	237	29	352
10,732	1978	0	3	1	26	96	183	33	342
	%	.0	0 to 3	-66.7	+73.3	+41.2	-22.8	+13.8	-2.8

10,000 - 25,000
CONTINUED NEXT
PAGE

CITY /TOWN by groups of population		1a. MURDER, NON-NEGLIGENT MANSLAUGHTER	2. FORCIBLE RAPE	3. ROBBERY	4. AGGRAVATED ASSAULT	5. BURGLARY, BREAKING or ENTERING	6. LARCENY-THEFT	7. MOTOR VEHICLE THEFT	(12) CRIME INDEX TOTAL
IPSWICH	1977	0	0	5	48	167	381	25	626
12,000	1978	0	0	2	42	141	299	36	520
	%	.0	.0	-60.0	-12.5	-15.6	-21.5	+44.0	-16.9
LONGMEADOW	1977	0	0	3	2	169	557	15	746
16,563	1978	1	1	1	4	125	555	22	709
	%	0 to 1	0 to 1	-66.7	+100.0	-26.0	-.4	+46.7	-5.0
LUDLOW	1977	0	3	3	28	182	330	42	588
18,183	1978	0	2	7	24	241	377	32	683
	%	.0	-33.3	+133.3	-14.3	+32.4	+14.2	-23.8	+16.2
LYNNFIELD	+1977	0	0	1	6	111	22	42	182
11,800	1978	0	0	3	8	67	36	10	124
	%	.0	.0	+200.0	+33.3	-39.6	+63.6	-76.2	-31.9
MANSFIELD	1977	0	1	6	18	201	136	67	429
14,000	1978	0	5	6	24	156	106	46	343
	%	.0	+400.0	.0	+33.3	-22.4	-22.1	-31.3	-20.0
MARBLEHEAD	1977	0	0	6	5	123	210	27	371
22,500	1978	0	1	0	10	95	357	29	492
	%	.0	0 to 1	6 to 0	+100.0	-22.8	+70.0	+7.4	+32.6
MARSHFIELD	1977	0	1	6	45	663	879	162	1,756
20,669	1978	0	0	4	129	339	631	120	1,223
	%	.0	1 to 0	-33.3	+186.7	-48.9	-28.2	-25.9	-30.4
MEDFIELD	1977	0	2	1	3	91	216	22	335
10,231	1978	0	2	0	9	78	234	14	337
	%	.0	.0	1 to 0	+200.0	-14.3	+8.3	-36.4	+.6
MIDDLEBORO	1977	0	1	12	25	224	393	85	740
14,146	1978	0	3	5	74	250	446	95	873
	%	.0	+200.0	-58.3	+196.0	+11.6	+13.5	+11.8	+18.0
MILFORD	1977	0	1	2	5	135	147	106	396
23,365	1978	1	0	1	3	161	158	99	423
	%	0 to 1	1 to 0	-50.0	-40.0	+19.3	+7.5	-6.6	+6.8
10,000 - 25,000 CONTINUED NEXT PAGE									

10,000 - 25,000
CONTINUED NEXT
PAGE

CITY /TOWN by groups of population		1a. MURDER, NON-NEGLIGENT MANSLAUGHTER	2. FORCIBLE RAPE	3. ROBBERY	4. AGGRAVATED ASSAULT	5. BURGLARY, BREAKING or ENTERING	6. LARCENY-THEFT	7. MOTOR VEHICLE THEFT	(13) CRIME INDEX TOTAL
MILLBURY	1977	1	0	0	49	91	180	51	372
12,262	1978	0	4	2	70	126	179	39	420
	%	1 to 0	0 to 4	0 to 2	+42.9	+38.5	-.6	-23.5	+12.9
NEWBURYPORT	1977	X	X	X	X	X	X	X	X
16,000	1978	X	X	X	X	X	X	X	X
	%	NA	NA	NA	NA	NA	NA	NA	NA
NORTH ADAMS	1977	0	8	3	42	201	625	75	954
17,313	1978	0	2	10	44	350	703	64	1,173
	%	.0	-75.0	+233.3	+4.8	+74.1	+12.5	-14.7	+23.0
NORTH	1977	0	1	11	43	278	393	85	811
ANDOVER	1978	0	3	8	33	207	389	50	690
16,500	%	.0	+200.0	-27.3	-23.3	-25.5	-1.0	-41.2	-14.9
NORTH	1977	0	2	6	66	284	811	125	1,294
ATTLEBORO	1978	0	2	2	56	329	868	147	1,404
19,545	%	.0	.0	-66.7	-15.2	+15.8	+7.0	+17.6	+8.5
NORTH	1977	0	3	5	39	117	304	59	527
READING	1978	0	5	4	24	146	299	64	542
12,125	%	.0	+66.7	-20.0	-38.5	+24.8	-1.6	-8.5	+2.8
NORTHBORO	1977	1	2	2	15	93	214	40	367
10,582	1978	0	2	2	15	113	253	25	410
	%	1 to 0	.0	.0	.0	+21.5	+18.2	-37.5	+11.7
NORTHBRIDGE	1977	0	2	3	9	83	93	27	217
12,165	1978	0	1	4	22	61	75	11	174
	%	.0	-50.0	+33.3	+144.4	-26.5	-19.4	-59.3	-19.8
NORTON	1977	0	2	3	18	114	170	22	329
11,000	1978	0	0	2	1	77	108	0	188
	%	.0	2 to 0	-33.3	-94.4	-32.5	-36.5	22 to 0	-42.9
OXFORD	1977	1	1	8	22	106	182	49	369
11,380	1978	0	1	3	20	113	148	30	315
	%	1 to 0	.0	-62.5	-9.1	+6.6	-18.7	-38.8	-14.6

10,000 - 25,000
CONTINUED NEXT
PAGE

CITY /TOWN by groups of population		1a. MURDER, NON-NEGLIGENT MANSLAUGHTER	2. FORCIBLE RAPE	3. ROBBERY	4. AGGRAVATED ASSAULT	5. BURGLARY, BREAKING or ENTERING	6. LARCENY-THEFT	7. MOTOR VEHICLE THEFT	(14) CRIME INDEX TOTAL
PALMER	1977	0	0	1	3	57	81	18	160
11,755	*1978	0	0	0	3	4	7	3	17
	%	NA	NA	NA	NA	NA	NA	NA	NA
PEMBROKE	1977	0	0	1	15	154	202	44	416
12,775	*1978	0	2	0	12	107	170	18	309
	%	NA	NA	NA	NA	NA	NA	NA	NA
READING	1977	0	4	7	8	192	348	70	629
23,585	1978	1	0	7	4	171	277	36	496
	%	0 to 1	4 to 0	.0	-50.0	-10.9	-20.4	-48.6	-21.1
ROCKLAND	1977	0	0	12	18	218	170	112	530
17,028	*1978	0	0	6	0	89	89	101	285
	%	NA	NA	NA	NA	NA	NA	NA	NA
SAUGUS	1977	0	0	22	18	196	674	405	1,315
24,716	1978	0	0	32	0	160	332	401	925
	%	.0	.0	+45.5	18 to 0	-18.4	-50.7	-.1	-29.7
SCITUATE	1977	0	2	1	16	258	525	52	854
18,000	1978	0	2	1	14	292	497	74	880
	%	.0	.0	.0	-12.5	+13.2	-53.3	+42.3	+3.0
SEEKONK	1977	0	2	7	20	119	398	140	686
11,351	1978	0	0	18	19	182	455	192	866
	%	.0	2 to 0	+157.1	-5.0	+52.9	+14.3	+37.1	+26.2
SHARON	1977	0	1	1	9	188	189	41	429
13,799	1978	1	0	2	4	152	215	44	418
	%	0 to 1	1 to 0	+100.0	-55.6	-19.1	+13.8	+7.3	-2.6
SHREWSBURY	1977	0	3	7	15	299	467	166	957
21,965	1978	0	3	10	25	258	377	130	803
	%	.0	.0	+42.9	+66.7	-13.7	-19.3	-27.1	-16.1
SOMERSET	1977	1	2	5	22	168	383	35	616
19,356	1978	0	0	5	4	179	539	39	766
	%	1 to 0	2 to 0	.0	-81.8	+6.5	+40.7	+11.4	+24.4
10,000 - 25,000 CONTINUED NEXT PAGE									

10,000 - 25,000
CONTINUED NEXT PAGE

CITY /TOWN by groups of population		1a. MURDER, NON-NEGLIGENT MANSLAUGHTER	2. FORCIBLE RAPE	3. ROBBERY	4. AGGRAVATED ASSAULT	5. BURGLARY, BREAKING or ENTERING	6. LARCENY-THEFT	7. MOTOR VEHICLE THEFT	(15) CRIME INDEX TOTAL
SOUTH	1977	0	0	1	12	129	275	31	448
HADLEY	1978	0	0	7	7	109	202	26	351
17,984	%	.0	.0	+600.0	-41.7	-15.5	-26.5	-16.1	-21.7
SOUTHBRIDGE	1977	0	1	5	8	98	81	45	238
16,910	1978	0	1	11	9	119	68	43	251
	%	.0	.0	+120.0	+12.5	+21.4	-16.0	-4.4	+5.5
STONEHAM	1977	0	0	23	4	206	427	106	766
22,000	1978	1	1	12	3	229	319	133	698
	%	0 to 1	0 to 1	-47.8	-25.0	+11.2	-25.3	+25.5	-8.9
SUDBURY	1977	0	3	2	7	99	263	26	400
15,047	1978	0	0	2	21	165	309	22	519
	%	.0	3 to 0	.0	+200.0	+66.7	+17.5	-15.4	+29.8
SWAMPSCOTT	1977	0	0	4	11	140	295	64	514
14,329	1978	0	1	3	11	113	200	36	364
	%	.0	0 to 1	-25.0	.0	-19.3	-32.2	-43.8	-29.2
SWANSEA	1977	0	0	1	15	178	436	152	782
15,245	1978	0	0	1	17	203	505	220	946
	%	.0	.0	.0	+13.3	+14.0	+15.8	+44.7	+21.0
TEWKSBURY	+1977	0	0	22	23	191	314	169	719
24,049	1978	X	X	X	X	X	X	X	X
	%	NA	NA	NA	NA	NA	NA	NA	NA
WALPOLE	1977	0	2	7	22	208	372	183	794
18,105	*1978	0	3	4	20	168	354	154	703
	%	NA	NA	NA	NA	NA	NA	NA	NA
WAREHAM	1977	0	1	8	13	400	407	86	915
17,500	1978	1	2	6	39	526	568	135	1,277
	%	0 to 1	+100.0	-25.0	+200.0	+31.5	+39.6	+57.0	+39.6
WAYLAND	1977	0	1	1	9	87	219	17	334
12,882	*1978	0	0	0	3	46	106	13	168
	%	NA	NA	NA	NA	NA	NA	NA	NA

10,000 - 25,000
CONTINUED NEXT PAGE

CITY /TOWN by groups of population		1a. MURDER, NON-NEGLIGENT MANSLAUGHTER	2. FORCIBLE RAPE	3. ROBBERY	4. AGGRAVATED ASSAULT	5. BURGLARY, BREAKING or ENTERING	6. LARCENY-THEFT	7. MOTOR VEHICLE THEFT	(16) CRIME INDEX TOTAL
WEBSTER	1977	0	1	3	7	112	225	77	425
14,444	1978	0	0	3	2	127	246	61	439
	%	.0	1 to 0	.0	-71.4	+13.4	+9.3	-20.8	+3.3
WESTBORO	1977	0	3	5	12	136	306	115	577
13,954	1978	0	1	1	20	120	358	121	621
	%	.0	-66.7	-80.0	+66.7	-11.8	+17.0	+5.2	+7.6
WESTFORD	1977	0	2	7	22	134	362	40	567
12,951	1978	0	1	3	25	122	329	52	532
	%	.0	-50.0	-57.1	+13.6	-9.0	-9.1	+30.0	-6.2
WESTON	1977	0	2	2	8	85	148	10	255
11,478	1978	0	0	2	3	94	128	10	237
	%	.0	2 to 0	.0	-62.5	+10.6	-13.5	.0	-7.1
WESTPORT	1977	1	5	6	31	204	382	50	679
13,142	1978	0	0	3	50	193	317	44	607
	%	1 to 0	5 to 0	-50.0	+61.3	-5.4	-17.0	-12.0	-10.6
WESTWOOD	1977	0	0	5	7	164	294	97	567
14,060	1978	2	0	2	24	138	340	73	579
	%	0 to 2	.0	-60.0	+242.9	-15.9	+15.6	-24.7	+2.1
WHITMAN	1977	X	X	X	X	X	X	X	X
13,476	1978	X	X	X	X	X	X	X	X
	%	NA	NA	NA	NA	NA	NA	NA	NA
WILBRAHAM	1977	0	2	3	7	97	348	19	476
13,700	1978	0	0	1	10	67	316	25	419
	%	.0	2 to 0	-66.7	+42.9	-30.9	-9.2	+31.6	-12.0
WILMINGTON	1977	0	1	4	34	324	573	118	1,054
17,800	1978	1	3	14	30	267	422	92	829
	%	0 to 1	+200.0	+250.0	-11.8	-17.6	-26.4	-22.0	-21.3
WINCHESTER	1977	0	2	8	13	246	342	65	676
22,326	1978	0	0	4	6	178	227	73	488
	%	.0	2 to 0	-50.0	-53.8	-27.6	-33.6	+12.3	-27.8
10,000 - 25,000 CONTINUED NEXT PAGE									

CITY /TOWN by groups of population		1a. MURDER, NON-NEGLIGENT MANSLAUGHTER	2. FORCIBLE RAPE	3. ROBBERY	4. AGGRAVATED ASSAULT	5. BURGLARY, BREAKING or ENTERING	6. LARCENY-THEFT	7. MOTOR VEHICLE THEFT	(17) CRIME INDEX TOTAL
WINTHROP	1977	1	1	1	4	114	97	147	365
20,359	1978	2	0	1	0	65	53	123	244
	%	+100.0	0 to 1	.0	4 to 0	-43.0	-45.4	-16.3	-33.2
YARMOUTH	1977	0	4	22	89	644	877	79	1,715
17,437	1978	0	6	8	60	845	1,272	50	2,241
	%	.0	+50.0	-63.6	-32.6	+31.2	+45.0	-36.7	+30.7
CITIES AND TOWNS 10,000 - 25,000 TOTAL:	1977	19	129	430	1,671	15,960	26,918	6,641	51,768
	1978	19	135	378	1,737	14,726	24,615	5,819	47,429
	%	.0	+4.7	-12.1	+4.0	-7.7	-8.6	-12.4	-8.4
GROUP POPULATION 10,000 - 25,000 TOTAL: 1,394,049									
2,500 - 10,000									
ACUSHNET	1977	0	0	0	1	84	176	22	283
8,552	1978	0	1	2	2	94	162	18	279
	%	.0	0 to 1	0 to 2	+100.0	+11.9	-8.0	-18.2	-1.4
ASHBURNHAM	1977	0	1	0	5	138	71	5	220
3,835	1978	0	0	0	2	74	69	8	153
	%	.0	1 to 0	.0	-60.0	-46.4	-2.8	+60.0	-30.5
ASHLAND	1977	0	1	2	6	80	203	29	321
9,000	1978	1	1	0	5	102	168	23	300
	%	0 to 1	.0	2 to 0	-16.7	+27.5	-17.2	-20.7	-6.5
AVON	1977	1	0	2	4	64	100	40	211
5,283	*1978	0	1	1	5	31	91	25	154
	%	NA	NA	NA	NA	NA	NA	NA	NA
AYER	1977	0	4	3	26	103	171	37	344
6,927	1978	0	2	5	12	71	168	29	287
	%	.0	-50.0	+66.7	-53.8	-31.1	-1.8	-21.6	-16.6
2,500 - 10,000 CONTINUED NEXT PAGE									

CITY /TOWN by groups of population		1a. MURDER, NON-NEGLIGENT MANSLAUGHTER	2. FORCIBLE RAPE	3. ROBBERY	4. AGGRAVATED ASSAULT	5. BURGLARY, BREAKING or ENTERING	6. LARCENY-THEFT	7. MOTOR VEHICLE THEFT	(18) CRIME INDEX TOTAL
BARRE	+1977	0	0	1	4	33	17	3	58
3,983	1978	X	X	X	X	X	X	X	X
	%	NA	NA	NA	NA	NA	NA	NA	NA
BELCHERTOWN	1977	0	3	1	1	96	60	16	177
6,800	1978	0	0	0	3	74	75	27	179
	%	.0	3 to 0	1 to 0	+200.0	-22.9	+25.0	+68.8	+1.1
BERKLEY	1977	X	X	X	X	X	X	X	X
2,500	1978	X	X	X	X	X	X	X	X
	%	NA	NA	NA	NA	NA	NA	NA	NA
BLACKSTONE	1977	X	X	X	X	X	X	X	X
6,536	1978	X	X	X	X	X	X	X	X
	%	NA	NA	NA	NA	NA	NA	NA	NA
BOLTON	1977	0	1	1	0	33	49	5	89
2,779	1978	0	0	1	2	37	53	6	99
	%	.0	1 to 0	.0	0 to 2	+12.1	+8.2	+20.0	+11.2
BOXBORO	1977	0	0	0	8	28	66	8	110
2,800	1978	0	2	0	5	37	70	13	127
	%	.0	0 to 2	.0	-37.5	+32.1	+6.1	+62.5	+15.5
BOXFORD	1977	0	0	0	0	71	99	3	173
4,565	1978	0	0	0	2	49	81	10	142
	%	.0	.0	.0	0 to 2	-31.0	-18.2	+233.3	-17.9
BOYLSTON	1977	0	0	2	2	40	78	12	134
3,300	1978	0	0	1	4	66	68	8	147
	%	.0	.0	-50.0	+100.0	+65.0	-12.8	-33.3	+9.7
BREWSTER	1977	0	1	1	6	80	182	15	285
4,658	1978	0	2	1	15	57	197	4	276
	%	.0	+100.0	.0	+150.0	-28.8	+8.2	-73.3	-3.2
CARLISLE	1977	0	0	0	3	38	55	1	97
3,800	1978	0	1	0	1	36	53	4	95
	%	.0	0 to 1	.0	-66.7	-5.3	-3.6	+300.0	-2.1
2,500 - 10,000 CONTINUED NEXT PAGE									

2,500 - 10,000
CONTINUED NEXT

CITY /TOWN by groups of population		1a. MURDER, NON-NEGLIGENT MANSLAUGHTER	2. FORCIBLE RAPE	3. ROBBERY	4. AGGRAVATED ASSAULT	5. BURGLARY, BREAKING or ENTERING	6. LARCENY-THEFT	7. MOTOR VEHICLE THEFT	(19) CRIME INDEX TOTAL
CARVER	1977	0	0	0	1	146	102	2	251
5,000	1978	0	0	0	0	80	89	13	182
	%	.0	.0	.0	1 to 0	-45.2	-12.7	+550.0	-27.5
CHARLTON	1977	0	0	0	2	51	43	12	108
5,592	1978	0	0	0	4	68	42	14	128
	%	.0	.0	.0	+100.0	+33.3	-2.3	+16.7	+18.5
CHATHAM	1977	0	2	2	9	159	320	17	509
6,500	1978	0	0	4	10	166	361	25	566
	%	.0	2 to 0	+100.0	+11.1	+4.4	+12.8	+47.1	+11.2
CHESHIRE	1977	0	1	0	0	28	23	7	59
3,199	1978	0	0	0	1	9	5	2	17
	%	.0	1 to 0	.0	0 to 1	-67.9	-78.3	-71.4	-71.2
COHASSET	1977	1	1	3	11	92	138	23	269
7,749	1978	1	2	1	12	92	125	18	251
	%	.0	+100.0	-66.7	+9.1	.0	-9.4	-21.7	-6.7
DALTON	1977	0	1	0	4	49	61	5	120
7,288	1978	0	0	3	9	32	60	9	113
	%	.0	1 to 0	0 to 3	+125.0	-34.7	-1.6	+80.0	-5.8
DEERFIELD	1977	X	X	X	X	X	X	X	X
4,255	1978	X	X	X	X	X	X	X	X
	%	NA	NA	NA	NA	NA	NA	NA	NA
DIGHTON	1977	0	0	3	4	45	63	26	141
5,076	1978	0	0	0	1	49	63	22	135
	%	.0	.0	3 to 0	-75.0	+8.9	.0	-15.4	-4.3
DOUGLAS	1977	0	1	0	7	61	61	3	133
3,200	1978	0	0	3	7	74	69	3	156
	%	.0	1 to 0	0 to 3	.0	+21.3	+13.1	.0	+17.3
DOVER	1977	0	0	0	3	38	28	8	77
5,000	1978	0	0	0	0	31	33	4	68
	%	.0	.0	.0	3 to 0	-18.4	+17.9	-50.0	-11.7

2,500 - 10,000
CONTINUED NEXT
PAGE

CITY /TOWN by groups of population		1a. MURDER, NON-NEGLIGENT MANSLAUGHTER	2. FORCIBLE RAPE	3. ROBBERY	4. AGGRAVATED ASSAULT	5. BURGLARY, BREAKING or ENTERING	6. LARCENY-THEFT	7. MOTOR VEHICLE THEFT	(20) CRIME INDEX TOTAL
DUDLEY	1977	0	0	1	0	42	37	6	86
7,833	1978	0	2	1	4	33	64	9	113
	%	.0	0 to 2	.0	0 to 4	-21.4	+73.0	+50.0	+31.4
EAST	+1977	0	1	3	22	106	215	43	390
BRIDGEWATER	1978	1	0	1	11	82	147	35	277
9,485	%	0 to 1	1 to 0	-66.7	-50.0	-22.6	-31.6	-18.6	-29.0
EASTHAM	1977	X	X	X	X	X	X	X	X
3,500	1978	0	2	2	26	165	153	14	362
	%	NA	NA	NA	NA	NA	NA	NA	NA
ESSEX	1977	0	0	1	9	64	61	15	150
2,860	1978	0	0	0	2	38	36	9	85
	%	.0	.0	1 to 0	-77.8	-40.6	-41.0	-40.0	-43.3
FREETOWN	1977	0	2	0	20	56	63	10	151
5,600	1978	1	0	2	23	47	98	9	180
	%	0 to 1	2 to 0	0 to 2	+15.0	-16.1	+55.6	-10.0	-19.2
GEORGETOWN	1977	0	0	0	2	35	41	12	90
6,000	1978	0	1	0	3	60	56	8	128
	%	.0	0 to 1	.0	+50.0	+71.4	+36.6	-33.3	+42.2
GRANBY	1977	X	X	X	X	X	X	X	X
5,609	1978	0	1	2	0	55	48	19	125
	%	NA	NA	NA	NA	NA	NA	NA	NA
GREAT	+1977	0	0	0	36	84	161	4	285
BARRINGTON	1978	X	X	X	X	X	X	X	X
7,630	%	NA	NA	NA	NA	NA	NA	NA	NA
GROTON	1977	0	0	2	5	54	58	5	124
5,463	1978	0	2	3	7	39	72	3	126
	%	.0	0 to 2	+50.0	+40.0	-27.8	+24.1	-40.0	+1.6
GROVELAND	+1977	0	0	1	3	37	48	12	101
5,253	1978	0	0	0	3	22	26	4	55
	%	.0	.0	1 to 0	.0	-40.5	-45.8	-66.7	-45.5
2,500 - 10,000 CONTINUED NEXT PAGE									

CITY /TOWN by groups of population		1a. MURDER, NON-NEGLIGENT MANSLAUGHTER	2. FORCIBLE RAPE	3. ROBBERY	4. AGGRAVATED ASSAULT	5. BURGLARY, BREAKING or ENTERING	6. LARCENY-THEFT	7. MOTOR VEHICLE THEFT	(21) CRIME INDEX TOTAL
HADLEY	1977	0	3	4	2	35	70	33	147
4,050	1978	0	0	5	0	29	103	45	182
	%	.0	3 to 0	+25.0	2 to 0	-17.1	+47.1	+36.4	+23.8
HALIFAX	1977	X	X	X	X	X	X	X	X
3,965	1978	X	X	X	X	X	X	X	X
	%	NA	NA	NA	NA	NA	NA	NA	NA
HAMILTON	1977	0	0	0	3	23	73	2	101
6,675	1978	0	1	0	4	18	87	10	120
	%	.0	0 to 1	.0	+33.3	-21.7	+19.2	+400.0	+18.8
HAMPDEN	1977	0	0	1	7	53	128	18	207
4,751	1978	0	0	1	1	55	116	5	178
	%	.0	.0	.0	-85.7	+3.8	-9.4	-72.2	-14.0
HANSON	1977	X	X	X	X	X	X	X	X
8,679	1978	X	X	X	X	X	X	X	X
	%	NA	NA	NA	NA	NA	NA	NA	NA
HARVARD	1977	0	0	0	1	38	60	6	105
3,800	1978	0	0	0	5	75	79	5	164
	%	.0	.0	.0	+400.0	+97.4	+31.7	-16.7	+56.2
HARWICH	1977	0	2	4	24	202	272	24	528
7,756	1978	0	0	8	22	235	396	22	683
	%	.0	2 to 0	+100.0	-8.3	+16.3	+45.6	-8.3	+29.4
HATFIELD	1977	0	1	0	0	3	0	1	5
3,090	1978	0	0	0	1	1	0	0	2
	%	.0	1 to 0	.0	0 to 1	-66.7	.0	1 to 0	-60.0
HOPEDALE	1977	0	0	1	1	8	27	6	43
4,011	1978	0	0	0	1	29	20	3	53
	%	.0	.0	1 to 0	.0	+262.5	-25.9	-50.0	+23.3
HOPKINTON	1977	0	0	1	5	69	92	10	177
6,400	1978	0	1	0	5	60	118	19	203
	%	.0	0 to 1	1 to 0	.0	-13.0	+28.3	+90.0	+14.7
2,500 - 10,000 CONTINUED NEXT PAGE									

CITY /TOWN by groups of population		1a. MURDER, NON-NEGLIGENT MANSLAUGHTER	2. FORCIBLE RAPE	3. ROBBERY	4. AGGRAVATED ASSAULT	5. BURGLARY, BREAKING or ENTERING	6. LARCENY-THEFT	7. MOTOR VEHICLE THEFT	(22) CRIME INDEX TOTAL
KINGSTON	+1977	0	1	4	10	153	125	46	339
7,000	1978	1	0	2	6	124	112	37	282
	%	0 to 1	1 to 0	-50.0	-40.0	-19.0	-10.4	-19.6	-16.8
LAKEVILLE	1977	1	3	2	3	151	149	23	332
5,308	1978	0	0	0	16	140	104	22	282
	%	1 to 0	3 to 0	2 to 0	+433.3	-7.3	-30.2	-4.3	-15.1
LANCASTER	1977	0	0	0	2	37	85	7	131
5,649	1978	0	0	1	10	37	37	5	90
	%	.0	.0	0 to 1	+400.0	.0	-56.5	-28.6	-31.3
LANESBORO	+1977	0	0	3	2	52	21	12	90
3,200	1978	0	1	0	7	42	46	6	102
	%	.0	0 to 1	3 to 0	+250.0	-19.2	+119.0	-50.0	+13.3
LEE	1977	0	2	0	5	73	135	19	234
6,426	*1978	0	0	1	6	63	48	12	130
	%	NA	NA	NA	NA	NA	NA	NA	NA
LEICESTER	1977	0	0	1	5	89	144	40	279
9,079	1978	0	1	4	10	78	86	30	209
	%	.0	0 to 1	+300.0	+100.0	-12.4	-40.3	-25.0	-25.1
LENOX	1977	0	0	2	4	56	59	17	138
5,875	1978	0	1	1	1	38	42	21	104
	%	.0	0 to 1	-50.0	+75.0	-32.1	-28.8	+23.5	-24.6
LINCOLN	1977	0	0	1	3	63	61	9	137
5,200	*1978	0	1	0	6	77	64	7	155
	%	NA	NA	NA	NA	NA	NA	NA	NA
LITTLETON	1977	0	0	3	2	49	62	9	125
6,763	1978	0	2	1	8	42	59	25	137
	%	.0	0 to 2	-66.7	+300.0	-14.3	-4.8	+177.8	+9.6
LUNENBURG	1977	0	1	1	24	107	190	39	362
8,496	1978	0	3	5	39	120	147	30	344
	%	.0	+200.0	+400.0	+62.5	+12.1	-22.6	-23.1	-5.0
2,500 - 10,000 CONTINUED NEXT PAGE									

2,500 - 10,000
CONTINUED NEXT
PAGE

CITY /TOWN by groups of population		1a. MURDER, NON-NEGLIGENT MANSLAUGHTER	2. FORCIBLE RAPE	3. ROBBERY	4. AGGRAVATED ASSAULT	5. BURGLARY, BREAKING or ENTERING	6. LARCENY-THEFT	7. MOTOR VEHICLE THEFT	(23) CRIME INDEX TOTAL
MANCHESTER	1977	0	0	2	1	50	84	17	154
5,650	1978	0	0	0	2	52	43	8	105
	%	.0	.0	2 to 0	+100.0	+4.0	-48.8	-52.9	-31.8
MARION	1977	0	3	1	3	69	138	14	228
3,780	1978	0	1	1	6	70	170	15	263
	%	.0	-66.7	.0	+100.0	+1.4	+23.2	+7.1	+15.4
MASHPEE	1977	0	2	2	11	269	198	46	528
3,047	1978	0	0	3	16	160	154	31	364
	%	.0	2 to 0	+50.0	+45.5	-40.5	-22.2	-32.6	-31.1
MATTAPOISETT	1977	0	0	2	23	78	115	13	231
5,668	1978	0	2	1	20	83	123	15	244
	%	.0	0 to 2	-50.0	-13.0	+6.4	+7.0	+15.4	+5.6
MAYNARD	1977	0	2	5	60	99	252	43	461
9,901	1978	0	1	1	77	110	242	34	465
	%	.0	-50.0	-80.0	+28.3	+11.1	-4.0	-20.9	+.9
MEDWAY	1977	0	0	3	0	35	90	21	149
9,000	1978	0	1	1	24	86	189	13	314
	%	.0	0 to 1	-66.7	0 to 24	+145.7	+110.0	-38.1	+110.7
MENDON	1977	0	3	2	1	55	31	5	97
2,714	1978	0	0	0	0	43	38	9	90
	%	.0	3 to 0	2 to 0	1 to 0	-21.8	+22.6	+80.0	-7.2
MERRIMAC	1977	0	0	2	12	55	93	16	178
4,202	1978	0	1	1	8	97	98	14	219
	%	.0	0 to 1	-50.0	-33.3	+76.4	+5.4	-12.5	+23.0
MIDDLETON	1977	0	2	0	14	87	163	40	306
4,300	1978	0	0	0	4	81	114	20	219
	%	.0	2 to 0	.0	-71.4	-6.9	-30.1	-50.0	-28.4
MILLIS	1977	0	0	0	1	27	91	5	124
6,534	1978	0	0	1	4	44	113	20	182
	%	.0	.0	0 to 1	+300.0	+63.0	+24.2	+300.0	+46.8
2,500 - 10,000 CONTINUED NEXT PAGE									

CITY /TOWN by groups of population		1a. MURDER, NON-NEGLIGENT MANSLAUGHTER	2. FORCIBLE RAPE	3. ROBBERY	4. AGGRAVATED ASSAULT	5. BURGLARY, BREAKING or ENTERING	6. LARCENY-THEFT	7. MOTOR VEHICLE THEFT	(24) CRIME INDEX TOTAL
MONSON	1977	X	X	X	X	X	X	X	X
7,000	*1978	0	0	1	6	39	39	11	96
	%	NA	NA	NA	NA	NA	NA	NA	NA
MONTAGUE	1977	0	1	3	3	81	156	22	266
8,321	1978	1	0	2	2	83	184	22	294
	%	0 to 1	1 to 0	-33.3	-33.3	+2.5	+17.9	.0	+10.5
NAHANT	1977	0	1	0	0	23	45	13	82
4,200	1978	0	0	0	0	17	55	7	79
	%	.0	1 to 0	.0	.0	-26.1	+22.2	-46.2	-3.7
NANTUCKET	1977	0	2	0	1	131	275	44	453
5,200	1978	0	0	0	7	186	393	78	664
	%	.0	2 to 0	.0	+600.0	+42.0	+42.9	+77.3	+46.6
NEWBURY	1977	0	1	0	4	65	115	9	194
4,300	1978	1	1	0	2	70	106	15	195
	%	0 to 1	.0	.0	-50.0	+7.7	-7.8	+66.7	+.5
NORFOLK	1977	0	0	0	1	92	108	8	209
4,877	1978	0	1	0	9	64	91	18	183
	%	.0	0 to 1	.0	+800.0	-30.4	-15.7	+125.0	-12.4
NORTH	1977	0	0	0	0	36	50	1	87
BROOKFIELD	1978	0	0	1	1	13	54	3	72
4,198	%	.0	.0	0 to 1	0 to 1	-63.9	+8.0	+200.0	-17.2
NORWELL	1977	X	X	X	X	X	X	X	X
8,999	1978	0	2	5	9	84	128	30	258
	%	NA	NA	NA	NA	NA	NA	NA	NA
ORANGE	1977	0	0	1	5	72	107	9	194
6,445	1978	0	1	1	17	81	117	8	225
	%	.0	0 to 1	.0	+240.0	+12.5	+9.3	-11.1	+16.0
ORLEANS	1977	0	0	0	14	72	182	13	281
4,369	1978	0	0	0	20	107	216	16	359
	%	.0	.0	.0	+42.9	+48.6	+18.7	+23.1	+27.8
2,500 - 10,000 CONTINUED NEXT PAGE									

2,500 - 10,000
CONTINUED NEXT
PAGE

CITY /TOWN by groups of population		1a. MURDER, NON-NEGLIGENT MANSLAUGHTER	2. FORCIBLE RAPE	3. ROBBERY	4. AGGRAVATED ASSAULT	5. BURGLARY, BREAKING or ENTERING	6. LARCENY-THEFT	7. MOTOR VEHICLE THEFT	(25) CRIME INDEX TOTAL
PAXTON	1977	1	3	0	2	25	44	7	82
3,706	1978	0	0	0	3	27	10	9	49
	%	1 to 0	3 to 0	.0	+50.0	+8.0	-77.3	+28.6	-40.2
PEPPERELL	1977	0	1	0	15	68	98	14	196
7,130	1978	0	0	0	12	68	100	22	202
	%	.0	1 to 0	.0	-20.0	.0	+2.0	+57.1	+3.1
PLAINVILLE	1977	0	0	0	0	38	83	10	131
5,463	1978	0	0	0	0	34	59	6	99
	%	.0	.0	.0	.0	-10.5	-28.9	-40.0	-24.4
PRINCETON	1977	0	1	0	2	26	23	2	54
2,500	1978	0	0	0	6	28	41	8	83
	%	.0	1 to 0	.0	+200.0	+7.7	+78.3	+300.0	+53.7
PROVINCETOWN	1977	0	5	4	62	179	315	31	596
3,750	1978	0	6	4	94	135	276	37	552
	%	.0	+20.0	.0	+51.6	-24.6	-12.4	+19.4	-7.4
RAYNHAM	1977	0	3	3	29	155	236	124	550
8,000	1978	0	0	3	19	117	253	84	476
	%	.0	3 to 0	.0	-34.5	-24.5	+7.2	-32.3	-13.5
REHOBOTH	1977	0	0	0	1	78	94	13	186
7,009	1978	0	0	0	5	97	85	17	204
	%	.0	.0	.0	+400.0	+24.4	+10.6	+30.8	+9.7
ROCHESTER	1977	0	0	1	1	34	25	8	69
2,654	*1978	0	0	0	1	29	15	4	49
	%	NA	NA	NA	NA	NA	NA	NA	NA
ROCKPORT	1977	0	0	2	9	65	143	20	239
6,284	1978	0	0	2	24	67	112	17	222
	%	.0	.0	.0	+166.7	+3.1	-21.7	-15.0	-7.1
ROWLEY	1977	0	0	0	10	56	46	13	125
3,680	1978	0	0	0	10	70	50	21	151
	%	.0	.0	.0	.0	+25.0	+8.7	+61.5	+20.8
2,500 - 10,000 CONTINUED NEXT PAGE									

CITY /TOWN by groups of population		1a. MURDER, NON-NEGLIGENT MANSLAUGHTER	2. FORCIBLE RAPE	3. ROBBERY	4. AGGRAVATED ASSAULT	5. BURGLARY, BREAKING or ENTERING	6. LARCENY-THEFT	7. MOTOR VEHICLE THEFT	(26) CRIME INDEX TOTAL
RUTLAND	1977	0	0	1	0	22	20	9	52
3,266	1978	0	0	0	0	28	10	1	39
	%	.0	.0	1 to 0	.0	+27.3	-50.0	-88.9	-25.0
SALISBURY	1977	0	0	4	24	205	323	127	683
7,167	1978	0	0	3	13	182	234	108	540
	%	.0	.0	-25.0	-45.8	-11.2	-27.6	-15.0	-20.9
SANDWICH	1977	0	1	1	27	107	292	17	445
7,380	1978	0	2	1	28	100	247	12	390
	%	.0	+100.0	.0	+3.7	-6.5	-15.4	-29.4	-12.4
SHEFFIELD	1977	0	0	0	5	14	55	1	75
2,723	1978	0	1	0	4	13	44	6	68
	%	.0	0 to 1	.0	-20.0	-7.1	-20.0	+500.0	-9.3
SHERBORN	1977	X	X	X	X	X	X	X	X
4,116	1978	X	X	X	X	X	X	X	X
	%	NA	NA	NA	NA	NA	NA	NA	NA
SHIRLEY	1977	0	2	3	49	67	116	34	271
4,998	1978	0	0	0	85	28	65	13	191
	%	.0	2 to 0	3 to 0	+73.5	-58.2	-44.0	-61.8	-29.5
SOUTHAMPTON	1977	0	0	2	4	37	9	4	56
4,100	1978	0	1	3	0	28	28	5	65
	%	.0	0 to 1	+50.0	4 to 0	-24.3	+211.1	+25.0	+16.1
SOUTHBORO	1977	0	0	2	4	88	101	28	223
6,326	1978	0	7	1	6	85	135	15	249
	%	.0	0 to 7	-50.0	+50.0	-3.4	+33.7	-46.4	+11.7
SOUTHWICK	1977	0	0	1	5	79	110	23	218
7,028	1978	0	0	2	8	66	119	27	222
	%	.0	.0	+100.0	+60.0	-16.5	+8.2	+17.4	+1.8
SPENCER	1977	0	0	1	12	68	39	39	159
9,000	1978	0	2	0	21	85	43	32	183
	%	.0	0 to 2	1 to 0	+75.0	+25.0	+10.3	-17.9	+15.1
2,500 - 10,000 CONTINUED NEXT PAGE									

CITY /TOWN by groups of population		1a. MURDER, NON-NEGLIGENT MANSLAUGHTER	2. FORCIBLE RAPE	3. ROBBERY	4. AGGRAVATED ASSAULT	5. BURGLARY, BREAKING or ENTERING	6. LARCENY-THEFT	7. MOTOR VEHICLE THEFT	(27) CRIME INDEX TOTAL
STERLING	+1977	0	1	1	1	50	35	7	95
5,000	*1978	0	1	2	5	39	53	4	104
	%	NA	NA	NA	NA	NA	NA	NA	NA
STOW	1977	0	0	0	7	37	54	4	102
4,915	1978	0	1	2	9	14	46	7	79
	%	.0	0 to 1	0 to 2	+28.6	-62.2	-14.8	+75.0	-22.5
STURBRIDGE	1977	0	0	1	5	35	72	11	124
5,500	1978	0	0	4	1	54	104	14	177
	%	.0	.0	+300.0	-80.0	+54.3	+44.4	+27.3	+42.7
SUNDERLAND	1977	0	0	3	0	52	65	5	125
2,805	1978	0	0	1	2	13	45	10	71
	%	.0	.0	-66.7	0 to 2	-75.0	-30.8	+100.0	-43.2
SUTTON	1977	0	0	1	8	46	104	24	183
5,060	1978	0	0	1	11	46	62	13	133
	%	.0	.0	.0	+37.5	.0	-40.4	-45.8	-27.3
TEMPLETON	1977	0	0	1	5	99	72	10	187
6,079	1978	0	0	0	3	59	45	5	112
	%	.0	.0	1 to 0	-40.0	-40.4	-37.5	-50.0	-40.1
TISBURY	1977	0	1	0	0	19	174	30	224
2,754	1978	0	0	2	7	70	147	18	244
	%	.0	1 to 0	0 to 2	0 to 7	+268.4	-15.5	-40.0	+8.9
TOPSFIELD	1977	0	0	0	3	79	175	12	269
6,000	1978	3	0	0	10	74	143	20	250
	%	0 to 3	.0	.0	+233.3	-6.3	-18.3	+66.7	-7.1
TOWNSEND	1977	1	0	0	1	70	55	15	142
6,100	1978	0	0	2	4	57	66	11	140
	%	1 to 0	.0	0 to 2	+300.0	-18.6	+20.0	-26.7	-1.4
TYNGSBORO	1977	0	1	1	7	96	110	38	253
4,870	1978	0	0	4	4	97	99	48	252
	%	.0	1 to 0	+300.0	-42.9	+1.0	-10.0	+26.3	-.4

2,500 - 10,000
CONTINUED NEXT
PAGE

CITY /TOWN by groups of population		1a. MURDER, NON-NEGLIGENT MANSLAUGHTER	2. FORCIBLE RAPE	3. ROBBERY	4. AGGRAVATED ASSAULT	5. BURGLARY, BREAKING or ENTERING	6. LARCENY-THEFT	7. MOTOR VEHICLE THEFT	(28) CRIME INDEX TOTAL
UPTON	1977	0	0	2	3	68	43	9	125
3,777	1978	0	0	0	1	46	51	17	115
	%	.0	.0	2 to 0	-66.7	-32.4	+18.6	+88.9	-8.0
UXBRIDGE	+1977	0	0	12	35	38	97	13	195
8,528	1978	X	X	X	X	X	X	X	X
	%	NA	NA	NA	NA	NA	NA	NA	NA
WARE	1977	0	1	2	6	61	96	11	177
8,679	1978	0	0	1	9	48	68	21	147
	%	.0	1 to 0	-50.0	+50.0	-21.3	-29.2	+90.9	-16.9
WARREN	+1977	0	0	0	3	77	60	9	149
3,140	1978	1	0	10	9	55	21	4	100
	%	0 to 1	.0	0 to 10	+200.0	-28.6	-65.0	-55.6	-32.9
WELLFLEET	1977	0	1	0	7	109	117	10	244
2,500	1978	0	2	3	13	156	159	12	345
	%	.0	+100.0	0 to 3	+85.7	+43.1	+35.9	+20.0	+241.4
WENHAM	1977	0	0	0	1	17	72	9	99
4,000	1978	0	0	0	2	15	61	3	81
	%	.0	.0	.0	+100.0	-11.8	-15.3	-66.7	-18.2
WEST	1977	0	1	3	7	32	96	17	156
BOYLSTON	*1978	0	0	4	1	40	65	6	116
6,250	%	NA	NA	NA	NA	NA	NA	NA	NA
WEST	1977	0	0	8	18	102	262	43	433
BRIDGEWATER	1978	0	2	3	18	76	255	33	387
7,000	%	.0	0 to 2	-62.5	.0	-25.5	-2.7	-23.3	-10.6
WEST	+1977	0	0	2	3	72	24	9	110
BROOKFIELD	*1978	0	0	0	0	13	4	3	20
3,000	%	NA	NA	NA	NA	NA	NA	NA	NA
WEST	1977	0	0	0	4	31	34	1	70
NEWBURY	1978	0	0	1	2	31	37	6	77
2,650	%	.0	.0	0 to 1	-50.0	.0	+8.8	+500.0	+10.0
2,500 - 10,000 CONTINUED NEXT PAGE									

2,500 - 10,000
CONTINUED NEXT
PAGE

CITY /TOWN by groups of population		1a. MURDER, NON-NEGLIGENT MANSLAUGHTER	2. FORCIBLE RAPE	3. ROBBERY	4. AGGRAVATED ASSAULT	5. BURGLARY, BREAKING or ENTERING	6. LARCENY-THEFT	7. MOTOR VEHICLE THEFT	(29) CRIME INDEX TOTAL
WESTMINSTER	1977	0	0	0	1	85	88	24	198
5,000	1978	0	0	1	2	95	118	15	231
	%	.0	.0	0 to 1	+100.0	+11.8	+34.1	-37.5	+16.7
WILLIAMSTOWN	1977	0	0	0	0	78	133	4	215
8,454	*1978	0	0	2	4	120	135	14	275
	%	NA	NA	NA	NA	NA	NA	NA	NA
WINCHENDON	+1977	0	1	0	36	36	32	24	129
6,855	1978	0	1	2	9	54	54	18	138
	%	.0	.0	0 to 2	-75.0	+50.0	+68.8	-25.0	+7.0
WRENTHAM	1977	0	1	2	11	109	165	36	324
7,303	*1978	0	0	2	26	75	92	33	228
	%	NA	NA	NA	NA	NA	NA	NA	NA
CITIES AND TOWNS 2,500 - 10,000 TOTAL:	1977	5	74	144	894	7,601	11,303	1,965	21,986
	1978	11	68	147	1,054	7,337	10,989	1,865	21,471
	%	+120.0	-8.1	+2.1	+17.9	-3.5	-2.8	-5.1	-2.4
GROUP POPULATION 2,500 - 10,000 TOTAL: 587,536									
UNDER 2,500									
ALFORD	1977	X	X	X	X	X	X	X	X
337	1978	X	X	X	X	X	X	X	X
	%	NA	NA	NA	NA	NA	NA	NA	NA
ASHBY	1977	0	0	0	0	52	17	4	73
2,433	1978	0	0	0	1	43	17	4	65
	%	.0	.0	.0	0 to 1	-17.3	.0	.0	-11.0
ASHFIELD	1977	0	0	0	1	14	6	2	23
1,450	1978	0	0	0	0	15	8	0	23
	%	.0	.0	.0	1 to 0	+7.1	+33.3	2 to 0	.0
UNDER 2,500 CONTINUED NEXT PAGE									

CITY /TOWN by groups of population		1a. MURDER, NON-NEGLIGENT MANSLAUGHTER	2. FORCIBLE RAPE	3. ROBBERY	4. AGGRAVATED ASSAULT	5. BURGLARY, BREAKING or ENTERING	6. LARCENY-THEFT	7. MOTOR VEHICLE THEFT	(30) CRIME INDEX TOTAL
BECKET	1977	0	1	0	0	20	0	3	24
1,153	1978	0	0	0	1	28	1	1	31
	%	.0	1 to 0	.0	0 to 1	+40.0	0 to 1	-66.7	+29.2
BERLIN	1977	0	0	1	5	24	47	2	79
2,306	1978	0	1	0	7	29	48	10	95
	%	.0	0 to 1	1 to 0	+40.0	+20.8	+2.1	+400.0	+20.3
BERNARDSTON	1977	0	0	1	7	10	42	5	65
1,800	1978	0	2	0	8	13	22	5	50
	%	.0	0 to 2	1 to 0	+14.3	+30.0	-47.6	.0	-23.1
BLANDFORD	+1977	0	0	0	0	1	0	0	1
1,019	*1978	0	0	0	0	5	0	0	5
	%	NA	NA	NA	NA	NA	NA	NA	NA
BRIMFIELD	1977	0	0	0	0	0	13	1	14
2,165	1978	0	0	1	0	2	20	1	24
	%	.0	.0	0 to 1	.0	0 to 2	+53.8	.0	+71.4
BROOKFIELD	1977	0	0	0	2	15	12	3	32
2,175	1978	0	0	0	2	11	5	0	18
	%	.0	.0	.0	.0	-26.7	-58.3	3 to 0	-43.8
BUCKLAND	1977	0	0	0	0	2	10	0	12
2,000	1978	0	0	1	0	3	3	1	8
	%	.0	.0	0 to 1	.0	+50.0	-70.0	0 to 1	-33.3
CHARLEMONT	1977	X	X	X	X	X	X	X	X
1,050	1978	X	X	X	X	X	X	X	X
	%	NA	NA	NA	NA	NA	NA	NA	NA
CHESTER	1977	0	0	0	0	1	0	1	2
1,110	1978	0	2	0	0	7	2	2	13
	%	.0	0 to 2	.0	.0	+600.0	0 to 2	+100.0	+550.0
CHESTERFIELD	1977	X	X	X	X	X	X	X	X
887	1978	X	X	X	X	X	X	X	X
	%	NA	NA	NA	NA	NA	NA	NA	NA

UNDER 2,500 CONTINUED NEXT PAGE

UNDER 2,500 CONTINUED NEXT PAGE

CITY /TOWN by groups of population		1a. MURDER, NON-NEGLIGENT MANSLAUGHTER	2. FORCIBLE RAPE	3. ROBBERY	4. AGGRAVATED ASSAULT	5. BURGLARY, BREAKING or ENTERING	6. LARCENY-THEFT	7. MOTOR VEHICLE THEFT	(31) CRIME INDEX TOTAL
CHILMARK	1977	X	X	X	X	X	X	X	X
401	1978	X	X	X	X	X	X	X	X
	%	NA	NA	NA	NA	NA	NA	NA	NA
CLARKSBURG	+1977	0	0	0	4	29	1	2	36
2,000	1978	0	0	1	1	5	3	1	11
	%	.0	.0	0 to 1	-75.0	-82.8	+200.0	-50.0	-69.4
COLRAIN	1977	X	X	X	X	X	X	X	X
1,493	1978	X	X	X	X	X	X	X	X
	%	NA	NA	NA	NA	NA	NA	NA	NA
CONWAY	1977	0	0	0	0	13	6	0	19
1,152	1978	0	0	0	1	8	13	0	22
	%	.0	.0	.0	0 to 1	-38.5	+116.7	.0	+15.8
CUMMINGTON	+1977	0	0	0	0	2	0	0	2
651	1978	X	X	X	X	X	X	X	X
	%	NA	NA	NA	NA	NA	NA	NA	NA
DUNSTABLE	1977	0	0	0	0	16	2	0	18
1,534	*1978	0	0	0	0	18	17	2	37
	%	NA	NA	NA	NA	NA	NA	NA	NA
EAST	1977	0	0	0	0	12	4	4	20
BROOKFIELD	1978	0	0	0	0	8	5	3	16
2,000	%	.0	.0	.0	.0	-33.3	+25.0	-25.0	-20.0
EDGARTOWN	+1977	0	0	0	0	36	0	4	40
2,043	*1978	1	1	0	3	11	19	3	38
	%	NA	NA	NA	NA	NA	NA	NA	NA
EGREMONT	+1977	0	0	0	0	2	1	0	3
1,220	1978	X	X	X	X	X	X	X	X
	%	NA	NA	NA	NA	NA	NA	NA	NA
ERVING	1977	0	0	0	0	23	8	6	37
1,308	1978	0	0	0	1	15	11	6	33
	%	.0	.0	.0	0 to 1	-34.8	+37.5	.0	-10.8

UNDER 2,500 CONTINUED NEXT PAGE

CITY /TOWN by groups of population		1a. MURDER, NON-NEGLIGENT MANSLAUGHTER	2. FORCIBLE RAPE	3. ROBBERY	4. AGGRAVATED ASSAULT	5. BURGLARY, BREAKING or ENTERING	6. LARCENY-THEFT	7. MOTOR VEHICLE THEFT	(32) CRIME INDEX TOTAL
FLORIDA	1977	X	X	X	X	X	X	X	X
720	1978	X	X	X	X	X	X	X	X
	%	NA	NA	NA	NA	NA	NA	NA	NA
GAY HEAD	1977	0	0	0	0	17	16	3	36
146	1978	0	1	0	0	14	20	1	36
	%	.0	0 to 1	.0	.0	-17.6	+25.0	-66.7	.0
GILL	1977	0	0	0	0	0	0	0	0
1,276	1978	0	0	0	0	0	1	0	1
	%	.0	.0	.0	.0	.0	0 to 1	.0	0 to 1
GOSHEN	1977	X	X	X	X	X	X	X	X
621	1978	X	X	X	X	X	X	X	X
	%	NA	NA	NA	NA	NA	NA	NA	NA
GOSNOLD	1977	X	X	X	X	X	X	X	X
98	1978	X	X	X	X	X	X	X	X
	%	NA	NA	NA	NA	NA	NA	NA	NA
GRANVILLE	1977	0	0	0	0	7	5	4	16
1,228	1978	0	0	0	0	4	3	2	9
	%	.0	.0	.0	.0	-42.9	-40.0	-50.0	-43.8
HANCOCK	1977	X	X	X	X	X	X	X	X
697	1978	X	X	X	X	X	X	X	X
	%	NA	NA	NA	NA	NA	NA	NA	NA
HARDWICK	1977	0	0	0	1	31	23	1	56
2,172	1978	0	0	0	4	15	21	3	43
	%	.0	.0	.0	+300.0	-51.6	-8.7	+200.0	-23.2
HAWLEY	1977	X	X	X	X	X	X	X	X
267	1978	X	X	X	X	X	X	X	X
	%	NA	NA	NA	NA	NA	NA	NA	NA
HEATH	1977	0	0	2	2	53	13	0	70
423	1978	0	0	0	2	19	18	0	39
	%	.0	.0	2 to 0	.0	-64.2	+38.5	.0	-44.3

UNDER 2,500
CONTINUED NEXT

CITY /TOWN by groups of population		1a. MURDER, NON-NEGLIGENT MANSLAUGHTER	2. FORCIBLE RAPE	3. ROBBERY	4. AGGRAVATED ASSAULT	5. BURGLARY, BREAKING or ENTERING	6. LARCENY-THEFT	7. MOTOR VEHICLE THEFT	(33) CRIME INDEX TOTAL
HINSDALE	1977	0	0	0	1	16	5	0	22
1,600	1978	0	0	0	1	16	0	0	17
	%	.0	.0	.0	.0	.0	5 to 0	.0	-22.7
HOLLAND	1977	0	0	0	2	18	3	0	23
1,436	1978	0	0	0	0	31	0	1	32
	%	.0	.0	.0	2 to 0	+72.2	3 to 0	0 to 1	+39.1
HUBBARDSTON	1977	0	1	0	2	33	9	1	46
1,642	1978	0	0	0	0	28	16	4	48
	%	.0	1 to 0	.0	2 to 0	-15.2	+77.8	+300.0	+4.3
HUNTINGTON	1977	0	0	0	0	1	0	0	1
1,730	*1978	0	0	0	0	2	7	0	9
	%	NA	NA	NA	NA	NA	NA	NA	NA
LEVERETT	1977	0	0	0	0	4	1	0	5
1,401	*1978	0	0	0	0	0	1	0	1
	%	NA	NA	NA	NA	NA	NA	NA	NA
LEYDEN	1977	0	0	0	0	6	10	1	17
476	1978	0	0	0	0	4	9	0	13
	%	.0	.0	.0	.0	-33.3	-10.0	1 to 0	-23.5
MIDDLEFIELD	1977	X	X	X	X	X	X	X	X
307	1978	X	X	X	X	X	X	X	X
	%	NA	NA	NA	NA	NA	NA	NA	NA
MILLVILLE	1977	X	X	X	X	X	X	X	X
1,744	1978	X	X	X	X	X	X	X	X
	%	NA	NA	NA	NA	NA	NA	NA	NA
MONROE	1977	0	0	0	0	0	0	0	0
211	1978	0	0	0	0	0	0	0	0
	%	.0	.0	.0	.0	.0	.0	.0	.0
MONTEREY	1977	0	0	0	0	3	0	0	3
745	*1978	0	0	0	0	7	2	0	9
	%	NA	NA	NA	NA	NA	NA	NA	NA

UNDER 2,500
CONTINUED NEXT
PAGE

CITY /TOWN by groups of population		1a. MURDER, NON-NEGLIGENT MANSLAUGHTER	2. FORCIBLE RAPE	3. ROBBERY	4. AGGRAVATED ASSAULT	5. BURGLARY, BREAKING or ENTERING	6. LARCENY-THEFT	7. MOTOR VEHICLE THEFT	(34) CRIME INDEX TOTAL
MONTGOMERY	1977	X	X	X	X	X	X	X	X
600	1978	X	X	X	X	X	X	X	X
	%	NA	NA	NA	NA	NA	NA	NA	NA
MOUNT	1977	X	X	X	X	X	X	X	X
WASHINGTON	1978	X	X	X	X	X	X	X	X
78	%	NA	NA	NA	NA	NA	NA	NA	NA
NEW ASHFORD	1977	X	X	X	X	X	X	X	X
160	1978	X	X	X	X	X	X	X	X
	%	NA	NA	NA	NA	NA	NA	NA	NA
NEW	+1977	0	0	0	0	0	4	4	8
BRAINTREE	1978	X	X	X	X	X	X	X	X
700	%	NA	NA	NA	NA	NA	NA	NA	NA
NEW	1977	X	X	X	X	X	X	X	X
MARLBORO	1978	X	X	X	X	X	X	X	X
1,030	%	NA	NA	NA	NA	NA	NA	NA	NA
NEW SALEM	1977	X	X	X	X	X	X	X	X
643	1978	X	X	X	X	X	X	X	X
	%	NA	NA	NA	NA	NA	NA	NA	NA
NORTHFIELD	1977	0	0	0	2	24	37	1	64
2,467	1978	0	0	0	1	24	43	4	72
	%	.0	.0	.0	2 to 1	.0	+16.2	+300.0	+12.5
OAK BLUFFS	1977	0	1	0	0	27	15	4	47
1,269	1978	0	1	0	0	74	43	13	131
	%	.0	.0	.0	.0	+174.0	+186.7	+225.0	+178.7
OAKHAM	1977	0	0	0	2	7	5	5	19
1,000	1978	X	X	X	X	X	X	X	X
	%	NA	NA	NA	NA	NA	NA	NA	NA
OTIS	1977	0	0	0	0	43	8	1	52
898	*1978	0	0	1	0	27	6	1	35
	%	NA	NA	NA	NA	NA	NA	NA	NA
UNDER 2,500 CONTINUED NEXT PAGE									

UNDER 2,500
CONTINUED NEXT
PAGE

CITY /TOWN by groups of population		1a. MURDER, NON-NEGLIGENT MANSLAUGHTER	2. FORCIBLE RAPE	3. ROBBERY	4. AGGRAVATED ASSAULT	5. BURGLARY, BREAKING or ENTERING	6. LARCENY-THEFT	7. MOTOR VEHICLE THEFT	(35) CRIME INDEX TOTAL
PELHAM	1977	0	0	0	0	8	0	3	11
1,153	1978	0	0	0	0	2	0	2	4
	%	.0	.0	.0	.0	-75.0	.0	-33.3	-63.6
PERU	1977	X	X	X	X	X	X	X	X
580	1978	X	X	X	X	X	X	X	X
	%	NA	NA	NA	NA	NA	NA	NA	NA
PETERSHAM	1977	0	0	0	0	16	5	0	21
1,099	1978	0	1	0	1	9	4	1	16
	%	.0	0 to 1	.0	0 to 1	-43.8	-20.0	0 to 1	-23.8
PHILLIPSTON	1977	1	0	1	1	32	14	2	51
962	1978	0	0	0	1	16	7	1	25
	%	1 to 0	.0	1 to 0	.0	-50.0	-50.0	-50.0	-51.0
PLAINFIELD	1977	X	X	X	X	X	X	X	X
366	1978	X	X	X	X	X	X	X	X
	%	NA	NA	NA	NA	NA	NA	NA	NA
PLYMPTON	1977	0	0	0	2	27	27	4	60
1,679	1978	0	0	0	5	41	49	3	98
	%	.0	.0	.0	+150.0	+51.9	+81.5	-25.0	+63.3
RICHMOND	1977	0	0	0	0	6	0	0	6
1,600	1978	0	0	0	0	0	0	0	0
	%	.0	.0	.0	.0	6 to 0	.0	.0	6 to 0
ROWE	1977	0	0	0	1	13	3	0	17
340	1978	0	0	0	1	4	6	0	11
	%	.0	.0	.0	.0	-69.2	+100.0	.0	-35.3
ROYALSTON	1977	X	X	X	X	X	X	X	X
878	1978	X	X	X	X	X	X	X	X
	%	NA	NA	NA	NA	NA	NA	NA	NA
RUSSELL	1977	X	X	X	X	X	X	X	X
1,580	1978	X	X	X	X	X	X	X	X
	%	NA	NA	NA	NA	NA	NA	NA	NA
UNDER 2,500 CONTINUED NEXT PAGE									

CITY /TOWN by groups of population		1a. MURDER, NON-NEGLIGENT MANSLAUGHTER	2. FORCIBLE RAPE	3. ROBBERY	4. AGGRAVATED ASSAULT	5. BURGLARY, BREAKING or ENTERING	6. LARCENY-THEFT	7. MOTOR VEHICLE THEFT	(36) CRIME INDEX TOTAL
SANDISFIELD	1977	X	X	X	X	X	X	X	X
660	1978	X	X	X	X	X	X	X	X
	%	NA	NA	NA	NA	NA	NA	NA	NA
SAVOY	1977	X	X	X	X	X	X	X	X
467	1978	X	X	X	X	X	X	X	X
	%	NA	NA	NA	NA	NA	NA	NA	NA
SHELBURNE	1977	0	0	0	0	1	12	0	13
1,976	1978	0	0	0	0	5	6	2	13
	%	.0	.0	.0	.0	+400.0	-50.0	0 to 2	.0
SHUTESBURY	1977	0	0	0	1	8	1	0	10
820	1978	0	1	0	0	8	4	2	15
	%	.0	0 to 1	.0	1 to 0	.0	+300.0	0 to 2	+50.0
STOCKBRIDGE	1977	0	0	0	0	8	7	5	20
2,228	1978	0	0	0	7	35	3	0	45
	%	.0	.0	.0	0 to 7	+337.5	-57.1	5 to 0	+125.0
TOLLAND	1977	0	0	0	0	0	0	0	0
277	1978	0	0	0	0	4	0	0	4
	%	.0	.0	.0	.0	0 to 4	.0	.0	0 to 4
TRURO	1977	0	0	0	8	37	67	4	116
1,480	1978	0	0	0	8	50	67	7	132
	%	.0	.0	.0	.0	+35.1	.0	+75.0	+13.8
TYRINGHAM	1977	X	X	X	X	X	X	X	X
328	1978	X	X	X	X	X	X	X	X
	%	NA	NA	NA	NA	NA	NA	NA	NA
WALES	1977	X	X	X	X	X	X	X	X
1,079	1978	X	X	X	X	X	X	X	X
	%	NA	NA	NA	NA	NA	NA	NA	NA
WARWICK	1977	X	X	X	X	X	X	X	X
482	1978	X	X	X	X	X	X	X	X
	%	NA	NA	NA	NA	NA	NA	NA	NA
UNDER 2,500									

CONTINUED NEXT PAGE

CITY /TOWN by groups of population		1a. MURDER, NON-NEGLIGENT MANSLAUGHTER	2. FORCIBLE RAPE	3. ROBBERY	4. AGGRAVATED ASSAULT	5. BURGLARY, BREAKING or ENTERING	6. LARCENY-THEFT	7. MOTOR VEHICLE THEFT	(37) CRIME INDEX TOTAL
WASHINGTON	1977	0	0	0	0	3	1	0	4
486	1978	0	0	0	0	1	1	0	2
	%	.0	.0	.0	.0	-66.7	.0	.0	-50.0
WENDELL	1977	X	X	X	X	X	X	X	X
675	1978	X	X	X	X	X	X	X	X
	%	NA	NA	NA	NA	NA	NA	NA	NA
WEST	1977	X	X	X	X	X	X	X	X
STOCKBRIDGE	1978	X	X	X	X	X	X	X	X
1,450	%	NA	NA	NA	NA	NA	NA	NA	NA
WEST TISBURY	1977	0	0	0	0	16	9	1	26
685	*1978	0	0	0	0	16	3	1	20
	%	NA	NA	NA	NA	NA	NA	NA	NA
WESTHAMPTON	1977	0	0	0	0	16	3	3	22
1,054	1978	0	0	1	0	9	0	0	10
	%	.0	.0	0 to 1	.0	-43.8	3 to 0	3 to 0	-54.5
WHATELY	1977	X	X	X	X	X	X	X	X
1,127	1978	X	X	X	X	X	X	X	X
	%	NA	NA	NA	NA	NA	NA	NA	NA
WILLIAMSBURG	1977	X	X	X	X	X	X	X	X
2,390	1978	X	X	X	X	X	X	X	X
	%	NA	NA	NA	NA	NA	NA	NA	NA
WINDSOR	1977	X	X	X	X	X	X	X	X
569	1978	X	X	X	X	X	X	X	X
	%	NA	NA	NA	NA	NA	NA	NA	NA
WORTHINGTON	1977	0	0	0	0	9	6	1	16
834	1978	0	0	0	0	10	12	2	24
	%	.0	.0	.0	.0	+11.1	+100.0	+100.0	+50.0
CITIES AND TOWNS UNDER 2,500 TOTAL:	1977	1	3	5	44	762	478	85	1,378
	1978	1	10	5	56	696	546	89	1,403
	%	.0	+233.3	.0	+27.3	-8.7	+14.2	+4.7	+1.8

CITY /TOWN by groups of population		1a. MURDER, NON-NEGLIGENT MANSLAUGHTER	2. FORCIBLE RAPE	3. ROBBERY	4. AGGRAVATED ASSAULT	5. BURGLARY, BREAKING or ENTERING	6. LARCENY-THEFT	7. MOTOR VEHICLE THEFT	(38) CRIME INDEX TOTAL
GROUP POPULATION UNDER 2,500 TOTAL: 90,476									
CITY / TOWN T O T A L (351)	1977	169	1,123	9,295	12,695	86,466	128,142	64,050	301,940
	1978	201	1,199	9,247	13,958	81,690	120,343	59,231	285,869
	%	+18.9	+6.8	-.5	+10.0	-5.5	-6.1	-7.5	-5.3
STATE AGENCIES ********** by COUNTY									
ATTORNEY GENERALS OFFICE									
Suffolk (SP)	1977	0	0	0	0	0	0	0	0
	1978	0	0	0	0	0	0	0	0
	%	.0	.0	.0	.0	.0	.0	.0	.0
CAPITOL POLICE									
Suffolk	1977	X	X	X	X	X	X	X	X
	1978	X	X	X	X	X	X	X	X
	%	NA	NA	NA	NA	NA	NA	NA	NA
MASSACHUSETTS STATE POLICE									
Barnstable	1977	0	0	6	7	13	27	30	83
	1978	0	0	1	9	22	21	35	88
	%	.0	.0	-83.3	+28.6	+69.2	-22.2	+16.7	+6.0
Berkshire	1977	1	3	1	7	139	153	18	322
	1978	0	3	5	15	204	134	13	374
	%	1 to 0	.0	+400.0	+114.3	+46.8	-12.4	-27.8	+16.1
STATE POLICE CONTINUED NEXT PAGE									

STATE POLICE
CONTINUED NEXT
PAGE

CITY /TOWN by groups of population		1a. MURDER, NON-NEGLIGENT MANSLAUGHTER	2. FORCIBLE RAPE	3. ROBBERY	4. AGGRAVATED ASSAULT	5. BURGLARY, BREAKING or ENTERING	6. LARCENY-THEFT	7. MOTOR VEHICLE THEFT	(39) CRIME INDEX TOTAL
Bristol	1977	0	1	5	8	15	47	52	128
	1978	0	1	5	17	16	42	75	156
	%	.0	.0	.0	+112.5	+6.7	-10.6	+44.2	+21.9
Dukes	1977	0	1	0	2	5	2	2	12
	1978	0	0	1	2	4	5	6	18
	%	.0	1 to 0	0 to 1	.0	-20.0	+150.0	+200.0	+50.0
Essex	1977	0	1	4	13	0	12	4	34
	1978	0	0	0	14	7	9	4	34
	%	.0	1 to 0	4 to 0	+7.7	0 to 7	-25.0	.0	.0
Franklin	1977	0	1	3	4	97	63	10	178
	1978	1	0	1	7	81	55	9	154
	%	0 to 1	1 to 0	-66.7	+75.0	-16.5	-12.7	-10.0	-13.5
Hampden	1977	0	3	2	6	78	39	12	140
	1978	0	2	2	16	68	46	9	143
	%	.0	-33.3	.0	+166.7	-12.8	+17.9	-25.0	+2.1
Hampshire	1977	0	1	0	2	60	25	5	93
	1978	0	2	1	6	54	35	5	103
	%	.0	+100.0	0 to 1	+200.0	-10.0	+40.0	.0	+10.8
Middlesex	1977	0	1	3	15	4	12	16	51
	1978	0	0	1	17	2	12	4	36
	%	.0	1 to 0	-66.7	+13.3	-50.0	.0	-75.0	-29.4
Nantucket	1977								
	1978		(See PD Nantucket Report)						
	%								
Norfolk	1977	4	0	3	14	1	9	70	101
	1978	5	1	4	14	2	9	60	95
	%	+25.0	0 to 1	+33.3	.0	+100.0	.0	-17.3	-5.9
Plymouth	1977	0	2	3	2	14	20	80	121
	1978	0	1	2	5	6	16	49	79
	%	.0	-50.0	-33.3	+150.0	-57.1	-20.0	+63.3	-34.7

STATE POLICE
CONTINUED NEXT
PAGE

CITY /TOWN by groups of population		1a. MURDER, NON-NEGLIGENT MANSLAUGHTER	2. FORCIBLE RAPE	3. ROBBERY	4. AGGRAVATED ASSAULT	5. BURGLARY, BREAKING or ENTERING	6. LARCENY-THEFT	7. MOTOR VEHICLE THEFT	(40) CRIME INDEX TOTAL
Suffolk	1977	0	2	3	15	13	155	101	289
	1978	1	7	8	26	12	200	79	333
	%	0 to 1	+250.0	+166.7	+73.3	-7.7	+29.0	-21.8	+15.2
Worcester	1977	0	12	5	24	23	29	86	179
	1978	0	2	0	15	5	6	78	106
	%	.0	-83.3	5 to 0	-37.5	-78.3	-79.3	-9.3	-40.8
T O T A L S (SP)	1977	5	28	38	119	462	593	486	1,731
	1978	7	19	31	163	483	590	426	1,719
	%	+40.0	-32.6	-18.4	+37.0	+4.5	-.5	-12.3	-.7
M B T A POLICE *operational counties only									
Middlesex	1977	0	0	0	0	0	0	0	0
	1978	0	0	10	13	22	89	6	140
	%	NA	NA	NA	NA	NA	NA	NA	NA
Norfolk	1977	0	0	0	0	0	0	0	0
	1978	0	0	0	12	4	8	0	24
	%	NA	NA	NA	NA	NA	NA	NA	NA
Suffolk	1977	1	2	256	208	111	1,122	28	1,728
	1978	0	2	293	251	108	955	31	1,640
	%	1 to 0	.0	+14.5	+20.7	-2.7	-14.9	+10.7	-5.1
T O T A L S (MBTA)	1977	1	2	256	208	111	1,122	28	1,728
	1978	0	2	303	276	134	1,052	37	1,804
	%	1 to 0	.0	+18.4	+32.7	+20.7	-6.2	+32.1	+4.4
METROPOLITAN DISTRICT POLICE *operational counties only									
Essex	+1977	0	0	2	16	4	24	26	72
	1978	0	3	2	5	2	14	4	30
	%	.0	0 to 3	.0	-68.8	-50.0	-41.7	-84.6	-58.3
MDC POLICE CONTINUED NEXT PAGE									

MDC POLICE
CONTINUED NEXT PAGE

CITY /TOWN by groups of population		1a. MURDER, NON-NEGLIGENT MANSLAUGHTER	2. FORCIBLE RAPE	3. ROBBERY	4. AGGRAVATED ASSAULT	5. BURGLARY, BREAKING or ENTERING	6. LARCENY-THEFT	7. MOTOR VEHICLE THEFT	(41) CRIME INDEX TOTAL
Hampshire	1977	0	0	0	0	0	12	0	12
	1978	0	0	0	0	0	0	0	0
	%	.0	.0	.0	.0	.0	12 to 0	.0	12 to 0
Middlesex	+1977	0	6	18	28	20	46	44	162
	1978	0	9	16	34	19	52	69	199
	%	.0	+50.0	-11.1	+21.4	-5.0	+13.0	+56.8	+22.8
Norfolk	+1977	4	12	12	34	20	84	46	212
	1978	0	4	9	14	5	71	24	127
	%	4 to 0	-66.7	-25.0	-58.8	-75.0	-15.5	-47.8	-40.1
Plymouth	+1977	0	0	2	20	6	16	26	70
	1978	0	0	4	14	1	27	22	68
	%	.0	.0	+100.0	-30.0	-83.3	+68.8	-15.4	-2.9
Suffolk	+1977	0	10	104	128	60	244	280	826
	1978	1	15	103	145	54	211	534	1,063
	%	0 to 1	+50.0	-1.0	+13.3	-10.0	-13.5	+90.7	+28.7
Worcester	1977	X	X	X	X	X	X	X	X
	1978	0	0	0	0	0	0	0	0
	%	NA	NA	NA	NA	NA	NA	NA	NA
T O T A L S (MDC)	1977	4	28	138	226	110	426	422	1,354
	1978	1	31	134	212	81	375	653	1,487
	%	-75.0	+10.7	-2.9	-6.2	-26.4	-12.0	+54.7	+9.8
REGISTRY OF MOTOR VEHICLES Spec. Invest.	1977	X	X	X	X	X	X	X	X
	1978	X	X	X	X	X	X	X	X
	%	NA	NA	NA	NA	NA	NA	NA	NA

BOOKS

FOURTH CLASS MAIL

THE COMMONWEALTH OF MASSACHUSETTS

OFFICE OF
COMMISSIONER OF PUBLIC SAFETY
RETURN IN 5 DAYS IF NOT CALLED FOR, TO
1010 COMMONWEALTH AVE., BOSTON 02215

3700083

STATE LIBRARY
COMM OF MASSACHUSETTS
STATE HOUSE
BOSTON MASS 02133

MASS. PS 3 979/3

MASSACHUSETTS UNIFORM CRIME REPORT

APR 14 1980
University
Depository Copy

3

Jan.-Sept. 1979

George A. Luciano, Secretary
Executive Office of Public Safety

Dennis M. Condon
Commissioner of Public Safety

Colonel, Frank J. Trabucco
Deputy Superintendent

FOR RELEASE
TUESDAY, DECEMBER 18, 1979

Published by:
MASSACHUSETTS CRIME REPORTING UNIT
1010 Commonwealth Ave. Boston, Mass. 02215

MASSACHUSETTS UNIFORM CRIME REPORTING PROGRAM

STATISTICAL REPORT

JANUARY - SEPTEMBER 1979 CRIME INDEX

The Massachusetts Uniform Crime Reporting Program is centered around 356 local and state law enforcement agencies who submit monthly reports to the Crime Reporting Unit, Department of Public Safety.

The data presented in this report are offenses known to law enforcement agencies and represent a portion of those offenses that have actually occurred. Please note that the population for each city and town has been indicated directly beneath each city and town line. An increase in the Uniform Crime Reports may indicate an increase due to improved detecting or reporting of crime, in addition to an actual increase of offenses.

Individuals using these Crime Index tabulations are cautioned against drawing conclusions by making direct comparisons between cities and towns due to the existence of numerous factors which affect the amount and type of crime from place to place. It is important to remember that crime is a social problem and therefore, a concern of the entire community. The efforts of law enforcement personnel are limited to factors within their control.

Set forth below are some of the conditions which will, by type and volume, affect the crime that occurs from place to place:

- *Density and size of the community population and the metropolitan area of which it is a part.*
- *Composition of the population with reference particularly to age, sex and race.*
- *Economic status of the population.*
- *Relative stability of population, including commuters, seasonal and other transient types.*
- *Climate, including seasonal weather conditions.*
- *Educational, recreational and religious characteristics.*
- *Attitude of the public toward law enforcement problems.*

PUBLISHED BY THE MASSACHUSETTS DEPARTMENT OF PUBLIC SAFETY
PUBLICATION NUMBER 9649-1100-9-8-78
APPROVED BY ALFRED C. HOLLAND, STATE PURCHASING AGENT

The preparation and publication of this report was made possible by Discretionary Grant Award Number 79C-1315.11 from the LAW ENFORCEMENT ASSISTANCE ADMINISTRATION.

The Commonwealth of Massachusetts

Department of Public Safety

CRIME REPORTING UNIT

Dennis M. Condon
Commissioner

FOR RELEASE:
DEC. 18, 1979
6 A. M. EST

FURTHER INFO: Mrs. Rita Mills
Supv. of Policy & Procedures
617-566-4500 Ext. 345-346

NEWS RELEASE

Crime trend statistics released today by the Massachusetts Crime Reporting Unit, (Massachusetts Department of Public Safety), in its Third Quarterly Crime Index for 1979 (covering January through Sept. 1979), indicates that serious crime reported in the Commonwealth increased 6.9% overall, when compared to the same reporting period last year.

A further analysis of the 1979 (January through September) crime statistics for the Commonwealth revealed that property crime increased 6.5% and violent crime 11.7%. The statistical results in the Crime Index report were compiled after analysis of crime reports submitted to the Crime Reporting Unit by 356 local and state law enforcement agencies.

The third quarterly crime trend report showed that a total of 234,896 serious crimes were reported during 1979 as compared to 219,705 serious crimes reported for the third quarter of last year. Of the 234,896 crime index offenses reported to the Crime Reporting Unit, 21,191 or 9.0% were crimes of violence and 213,705 or 91.0% were property crimes.

The seven serious crimes which make up the crime index for the Commonwealth broke down into the following percentages (crime trends):

MURDER -11.1 FORCIBLE RAPE: +5.0 ROBBERY: +18.8

AGGRAVATED ASSAULT: +8.3 BURGLARY: +1.6

LARCENY-THEFT: +10.8 MOTOR VEHICLE THEFT: +4.1

One hundred twenty-eight murders occurred in the Commonwealth during the first nine months of 1979, accounting for .05% of the total crime index. The other six offenses broke down into the following volume and percentage figures:

CRIME	TOTAL INDEX NUMBER	% OF TOTAL
FORCIBLE RAPE	976	.4
ROBBERY	8,073	3.4
AGGRAVATED ASSAULT	12,014	5.1
BURGLARY	62,900	26.8
LARCENY-THEFT	104,852	44.6
MOTOR VEHICLE THEFT	45,953	19.6

The City of Boston with 51,856 crime index offenses during the period accounted for 22.1% of the total crime reported in the Commonwealth. The other five largest cities in the state accounted for the following percentages of the total crime index:

CAMBRIDGE	6,169	2.6% of the total crime index
FALL RIVER	4,567	1.9% of the total crime index
NEW BEDFORD	3,900	1.7% of the total crime index
SPRINGFIELD	9,715	4.1% of the total crime index
WORCESTER	9,159	3.9% of the total crime index
ALL OTHER MASSACHUSETTS CONTRIBUTORS	149,530	63.7% of the total crime index

Of the 128 homicides committed during the first 9 months of 1979, 30

were by handgun, 11 by rifle-shotgun, 44 by knife or cutting instrument, 13 were by hands, fist or feet and 30 by other dangerous weapons. Eighty-four of the 128 homicides were committed during the commission of or were related to a criminal act, 12 were committed during domestic argument type situations and 32 were committed in civil situations. Sixty-two or 48.4% of the 128 homicides were committed in the City of Boston.

Law enforcement agencies in Massachusetts reported 2,999 offenses of arson for the first nine months of 1979. Arson of mobile property (motor vehicles, trailers, airplanes, boats, etc.) accounted for 1784 or 59.5% of the arson reported, structural fires accounted for 1078 or 35.9%, with the all other category (crops, timber, fences, signs, etc.) accounting for the remaining 137 or 4.6%. Seven deaths were reported as a result of arson offenses for the January through September, 1979 reporting period. The total property loss reported from all arsons was $8,878,421. Massachusetts law enforcement agencies cleared 9.5% of the arsons reported. This information was compiled from the reports submitted from 172 or 48.3% of the contributors in the Massachusetts Uniform Crime Reporting Program.

END OF RELEASE

FOR RELEASE: DECEMBER 18, 1979

THE COMMONWEALTH OF MASSACHUSETTS

FOR RELEASE: DECEMBER 18, 1979
6 A.M. EST

THE COMMONWEALTH OF MASSACHUSETTS
DEPARTMENT OF PUBLIC SAFETY
CRIME REPORTING UNIT

Dennis M. Condon
Commissioner

OFFENSES KNOWN TO THE POLICE - JANUARY - SEPTEMBER 1979

CITY / TOWN by groups of population		1a. MURDER, NON-NEGLIGENT MANSLAUGHTER	2. FORCIBLE RAPE	3. ROBBERY	4. AGGRAVATED ASSAULT	5. BURGLARY, BREAKING or ENTERING	6. LARCENY-THEFT	7. MOTOR VEHICLE THEFT	CRIME INDEX TOTAL
100,000 + OVER									
BOSTON	1978	55	342	3,899	2,801	10,878	14,981	13,831	46,787
637,000	1979	62	347	4,759	3,222	11,645	16,919	14,902	51,856
	%	+12.7	+1.5	+22.1	+15.0	+7.1	+12.9	+7.7	+10.8
CAMBRIDGE	1978	1	26	203	426	1,139	1,561	1,618	4,974
102,096	1979	2	33	273	319	1,888	1,888	1,766	6,169
	%	1 to 2	+26.9	+34.5	-25.1	+65.8	+21.0	+9.2	+24.0
FALL RIVER	1978	3	5	131	140	1,346	1,892	870	4,387
102,339	1979	2	15	116	175	1,419	1,890	950	4,567
	%	3 to 2	+200.0	-11.5	+25.0	+5.4	-.1	+9.2	+4.1
NEW BEDFORD	1978	2	7	69	136	751	1,375	556	2,896
100,748	1979	1	11	93	221	1,131	1,708	735	3,900
	%	2 to 1	+57.1	+34.8	+62.5	+50.6	+24.2	+32.2	+34.7
SPRINGFIELD	1978	10	65	204	861	2,869	3,676	1,708	9,393
168,000	1979	6	86	214	741	2,467	3,980	2,221	9,715
	%	-40.0	+32.3	+4.9	-13.9	-14.0	+8.3	+30.0	+3.4
WORCESTER	1978	1	29	243	288	2,912	3,526	2,466	9,465
172,000	1979	14	61	276	329	2,686	3,882	1,911	9,159
	%	1 to 14	+110.3	+13.6	+14.2	-7.8	+10.1	-22.5	-3.2
TOTAL CITIES	1978	72	474	4,749	4,652	19,895	27,011	21,049	77,902
OVER 100,000	1979	87	553	5,731	5,007	21,236	30,267	22,485	85,366
(SIX)	%	+20.8	+16.7	+20.7	+7.6	+6.7	+12.1	+6.8	+9.6
GROUP TOTAL POP. 100,000 + 1,282,183									

CITY /TOWN by groups of population		1a. MURDER, NON-NEGLIGENT MANSLAUGHTER	2. FORCIBLE RAPE	3. ROBBERY	4. AGGRAVATED ASSAULT	5. BURGLARY, BREAKING or ENTERING	6. LARCENY-THEFT	7. MOTOR VEHICLE THEFT	(2) CRIME INDEX TOTAL
50,000 - 100,000									
ARLINGTON	1978	1	1	12	100	257	553	174	1,098
50,223	1979	0	5	17	96	486	664	248	1,516
	%	1 to 0	1 to 5	+41.7	-4.0	+89.1	+20.1	+42.5	+38.1
BROCKTON	1978	0	21	90	270	1,381	2,200	1,117	5,079
96,742	1979	1	18	141	357	1,381	2,671	1,338	5,907
	%	0 to 1	-14.3	+56.7	+32.2	.0	+21.4	+19.8	+16.3
BROOKLINE	1978	0	9	42	57	825	1,350	557	2,840
56,509	1979	1	7	108	124	1,205	1,765	538	3,748
	%	0 to 1	-22.2	+157.1	+117.5	+46.1	+30.7	-3.4	+32.0
CHICOPEE	1978	0	0	19	47	516	775	250	1,607
58,431	1979	1	4	17	97	489	1,180	246	2,034
	%	0 to 1	0 to 4	-10.5	+106.4	-5.2	+52.3	-1.6	+26.6
FRAMINGHAM	1978	0	8	19	76	544	1,178	362	2,187
70,000	1979	1	3	19	119	794	1,447	366	2,749
	%	0 to 1	-62.5	.0	+56.6	+46.0	+22.8	+1.1	+25.7
LAWRENCE	1978	10	15	37	104	862	796	749	2,573
66,915	1979	2	11	59	85	987	1,227	1,161	3,532
	%	-80.0	-26.7	+59.5	-18.3	+14.5	+54.2	+55.0	+37.3
LOWELL	1978	5	28	61	229	933	1,413	900	3,569
92,249	1979	2	21	93	227	1,088	1,743	1,036	4,210
	%	-60.0	-25.0	+52.5	-.9	+16.6	+23.4	+15.1	+18.0
LYNN	1978	3	14	139	590	1,485	1,551	734	4,516
80,368	1979	2	1	117	779	1,573	2,116	968	5,556
	%	-33.3	14 to 1	-15.8	+32.0	+5.9	+36.4	+31.9	+23.0
MALDEN	1978	0	3	36	38	235	504	375	1,191
54,189	1979	2	0	27	28	291	537	357	1,242
	%	0 to 2	3 to 0	-25.0	-26.3	+23.8	+6.6	-4.8	+4.3
50,000 - 100,000 CONTINUED NEXT PAGE									

50,000 - 100,000
CONTINUED NEXT PAGE

CITY /TOWN by groups of population		1a. MURDER, NON-NEGLIGENT MANSLAUGHTER	2. FORCIBLE RAPE	3. ROBBERY	4. AGGRAVATED ASSAULT	5. BURGLARY, BREAKING or ENTERING	6. LARCENY-THEFT	7. MOTOR VEHICLE THEFT	(3) CRIME INDEX TOTAL
MEDFORD	1978	0	2	36	33	486	707	527	1,791
60,702	1979	0	1	45	92	331	511	331	1,311
	%	.0	2 to 1	+25.0	+178.8	-31.9	-27.7	-37.2	-26.8
NEWTON	1978	0	10	21	162	633	1,329	343	2,498
88,000	1979	1	7	39	131	703	1,919	363	3,163
	%	0 to 1	-30.0	+85.7	-19.1	+11.1	+44.4	+5.8	+26.6
PITTSFIELD	1978	1	2	39	96	825	1,086	103	2,152
53,360	1979	1	8	34	121	827	1,345	136	2,472
	%	.0	+300.0	-12.8	+26.0	+.2	+23.9	+32.0	+14.9
QUINCY	1978	3	16	78	103	814	1,330	684	3,028
91,487	1979	1	11	67	127	773	1,467	797	3,243
	%	3 to 1	-31.3	-14.1	+23.3	-5.0	+10.3	+16.5	+7.1
SOMERVILLE	1978	3	5	91	90	1,105	847	1,013	3,154
80,596	*1979	1	5	100	109	1,119	815	1,151	3,300
	%	NA	NA	NA	NA	NA	NA	NA	NA
WALTHAM	1978	1	6	34	64	286	703	275	1,396
57,837	1979	0	7	27	52	297	766	318	1,467
	%	1 to 0	+16.7	-20.6	-18.8	+3.9	+9.0	+15.6	+7.2
WEYMOUTH	1978	1	7	18	53	467	718	231	1,495
59,912	1979	2	11	22	32	535	861	249	1,712
	%	1 to 2	+57.1	+22.2	-39.6	+14.6	+19.9	+7.8	+14.5
CITIES AND TOWNS 50,000 - 100,000 TOTAL:	1978	28	147	772	2,112	11,654	17,040	8,394	40,147
	1979	18	120	932	2,576	12,879	21,034	9,603	47,162
	%	-35.7	-18,4	+20.7	+22.0	+10.5	+23.4	+14.4	+17.5

GROUP POPULATION
50,000 - 100,000
TOTAL: 1,117 520

25,000 - 50,000
NEXT PAGE

CITY /TOWN by groups of population		1a. MURDER, NON-NEGLIGENT MANSLAUGHTER	2. FORCIBLE RAPE	3. ROBBERY	4. AGGRAVATED ASSAULT	5. BURGLARY, BREAKING or ENTERING	6. LARCENY-THEFT	7. MOTOR VEHICLE THEFT	(4) CRIME INDEX TOTAL
25,000 - 50,000									
AMHERST	1978	0	4	4	25	155	337	72	597
32,780	1979	0	5	3	21	146	369	42	586
	%	.0	+25.0	-25.0	-16.0	-5.8	+9.5	-41.7	-1.8
ANDOVER	1978	0	1	2	23	224	510	70	830
26,050	1979	0	1	3	25	299	523	95	946
	%	.0	.0	+50.0	+8.7	+33.5	+2.6	+35.7	+14.0
ATTLEBORO	1978	X	X	X	X	X	X	X	X
33,000	1979	X	X	X	X	X	X	X	X
	%	NA	NA	NA	NA	NA	NA	NA	NA
BARNSTABLE	1978	3	6	29	49	742	1,366	245	2,440
29,758	1979	0	2	33	46	996	1,617	222	2,916
	%	3 to 0	-66.7	+13.8	-6.1	+34.2	+18.4	-9.4	+19.5
BELMONT	1978	0	4	10	25	169	309	55	572
27,839	1979	0	1	13	45	218	334	58	669
	%	.0	4 to 1	+30.0	+80.0	+29.0	+8.1	+5.5	+17.0
BEVERLY	1978	0	0	17	18	449	758	186	1,428
37,388	1979	0	2	9	40	476	839	234	1,600
	%	.0	0 to 2	-47.1	+122.2	+6.0	+10.7	+25.8	+12.0
BILLERICA	1978	2	1	10	121	311	647	302	1,394
38,000	1979	X	X	X	X	X	X	X	X
	%	NA	NA	NA	NA	NA	NA	NA	NA
BRAINTREE	1978	1	3	20	84	366	671	725	1,870
38,000	1979	0	4	49	112	311	779	651	1,906
	%	1 to 0	+33.3	+145.0	+33.3	-15.0	+16.1	-10.2	+1.9
CHELMSFORD	1978	0	1	7	21	307	594	126	1,056
31,749	1979	0	2	8	23	293	660	127	1,113
	%	.0	1 to 2	+14.3	+9.5	-4.6	+11.1	+.8	+5.4

25,000 - 50,000 CONTINUED NEXT PAGE

25,000 - 50,000
CONTINUED NEXT
PAGE

CITY /TOWN by groups of population		1a. MURDER, NON-NEGLIGENT MANSLAUGHTER	2. FORCIBLE RAPE	3. ROBBERY	4. AGGRAVATED ASSAULT	5. BURGLARY, BREAKING or ENTERING	6. LARCENY-THEFT	7. MOTOR VEHICLE THEFT	(5) CRIME INDEX TOTAL
CHELSEA	1978	5	3	32	54	447	312	383	1,236
25,025	1979	0	4	53	85	466	401	479	1,488
	%	5 to 0	+33.3	+65.6	+57.4	+4.3	+28.5	+25.1	+20.4
DANVERS	1978	0	4	2	3	128	508	222	867
25,853	1979	0	0	1	2	174	708	293	1,178
	%	.0	4 to 0	2 to 1	-33.3	+35.9	+39.4	+32.0	+35.9
DEDHAM	1978	0	1	5	0	173	449	297	925
28,000	1979	0	0	2	0	211	532	312	1,057
	%	.0	1 to 0	-60.0	.0	+22.0	+18.5	+5.1	+14.3
EVERETT	1978	0	0	36	46	203	407	224	916
42,845	1979	0	0	39	167	287	615	286	1,394
	%	.0	.0	+8.3	+263.0	+41.4	+51.1	+27.7	+52.2
FITCHBURG	1978	0	2	24	47	314	750	128	1,265
38,969	1979	0	13	21	43	380	866	121	1,444
	%	.0	+550.0	-12.5	-8.5	+21.0	+15.5	-5.5	+14.2
GLOUCESTER	1978	0	2	13	80	313	344	193	945
27,140	*1979	0	3	7	66	277	307	154	814
	%	NA	NA	NA	NA	NA	NA	NA	NA
HAVERHILL	1978	3	8	26	107	788	645	317	1,894
43,761	*1979	1	11	27	137	767	675	395	2,013
	%	NA	NA	NA	NA	NA	NA	NA	NA
HOLYOKE	*1978	4	14	44	169	670	787	294	1,982
48,200	*1979	0	4	7	25	84	168	46	334
	%	NA	NA	NA	NA	NA	NA	NA	NA
LEOMINSTER	1978	0	3	16	31	266	699	136	1,151
35,415	1979	1	4	10	45	295	828	151	1,334
	%	0 to 1	+33.3	-37.5	+45.2	+10.9	+18.5	+11.0	+15.9
LEXINGTON	1978	0	0	6	4	184	418	56	668
32,477	1979	0	2	5	13	217	540	80	857
	%	.0	0 to 2	-16.7	+225.0	+17.9	+29.2	+42.9	+28.3

25,000 - 50,000
CONTINUED NEXT
PAGE

CITY /TOWN by groups of population		1a. MURDER, NON-NEGLIGENT MANSLAUGHTER	2. FORCIBLE RAPE	3. ROBBERY	4. AGGRAVATED ASSAULT	5. BURGLARY, BREAKING or ENTERING	6. LARCENY-THEFT	7. MOTOR VEHICLE THEFT	(6) CRIME INDEX TOTAL
MARLBORO	1978	0	0	13	3	154	368	86	624
35,000	1979	0	1	6	6	176	299	84	572
	%	.0	0 to 1	-53.9	+100.0	+14.3	-18.8	-2.3	-8.3
MARSHFIELD	1978	0	0	2	91	211	447	82	833
26,142	1979	0	1	4	68	411	567	132	1,183
	%	.0	0 to 1	+100.0	-25.3	+94.8	+26.9	+61.0	+42.0
MELROSE	1978	1	1	7	15	81	143	100	348
31,915	1979	0	2	4	18	103	171	86	384
	%	1 to 0	1 to 2	-42.9	+20.0	+27.2	+19.6	-14.0	+10.3
METHUEN	1978	0	3	14	34	385	722	236	1,394
40,000	1979	0	1	28	33	302	890	358	1,612
	%	.0	3 to 1	+100.0	-2.9	-21.6	+23.3	+51.7	+15.6
MILTON	1978	0	2	12	29	204	284	85	616
26,809	1979	0	4	19	39	284	338	76	760
	%	.0	+100.0	+58.3	+34.5	+39.2	+19.0	-10.6	+23.4
NATICK	1978	0	1	4	24	151	226	135	541
32,000	1979	0	1	12	17	168	254	124	576
	%	.0	.0	+200.0	-29.2	+11.3	+12.4	-8.2	+6.5
NEEDHAM	1978	0	0	1	10	123	447	47	628
29,936	1979	0	0	3	78	150	559	74	864
	%	.0	.0	1 to 3	+680.0	+22.0	+25.1	+57.5	+37.9
NORTHAMPTON	1978	0	0	7	29	343	673	92	1,144
30,141	1979	0	1	4	62	314	796	130	1,307
	%	.0	0 to 1	+42.9	+113.8	-8.5	+18.2	+41.3	+14.3
NORWOOD	1978	0	0	7	10	252	223	151	643
31,316	*1979	0	1	8	7	112	82	66	276
	%	NA	NA	NA	NA	NA	NA	NA	NA
PEABODY	1978	0	2	19	32	679	704	261	1,697
44,959	1979	0	5	14	58	501	805	268	1,651
	%	.0	+150.0	-26.3	+81.3	-26.2	+14.4	+2.7	-2.7
25,000 - 50,000 CONTINUED NEXT PAGE									

25,000 - 50,000
CONTINUED NEXT
PAGE

CITY /TOWN by groups of population		1a. MURDER, NON-NEGLIGENT MANSLAUGHTER	2. FORCIBLE RAPE	3. ROBBERY	4. AGGRAVATED ASSAULT	5. BURGLARY, BREAKING or ENTERING	6. LARCENY-THEFT	7. MOTOR VEHICLE THEFT	(7) CRIME INDEX TOTAL
PLYMOUTH	1978	0	4	6	115	483	616	112	1,336
32,000	1979	0	6	9	126	580	689	107	1,517
	%	.0	+50.0	+50.0	+9.6	+20.1	+11.9	-4.5	+13.6
RANDOLPH	*1978	0	0	1	6	36	120	52	215
30,000	*1979	0	0	1	2	41	64	44	152
	%	NA	NA	NA	NA	NA	NA	NA	NA
REVERE	1978	0	3	55	89	455	182	710	1,494
41,210	*1979	0	0	9	5	64	26	73	177
	%	NA	NA	NA	NA	NA	NA	NA	NA
SALEM	1978	0	0	18	26	480	225	246	995
39,592	1979	0	4	13	24	505	342	235	1,123
	%	.0	0 to 4	-27.8	-7.7	-5.2	+52.0	-4.5	+12.9
STOUGHTON	1978	0	2	2	33	131	137	114	419
25,717	1979	0	0	7	73	157	331	108	676
	%	.0	2 to 0	+250.0	+121.2	+19.8	+141.6	-5.3	+61.3
TAUNTON	1978	1	8	42	50	529	934	295	1,859
45,110	1979	0	3	28	31	622	895	302	1,881
	%	1 to 0	-62.5	-33.3	-38.0	+17.6	-4.2	+2.4	+1.2
WAKEFIELD	1978	0	4	10	6	203	351	73	647
25,500	1979	0	0	1	9	183	340	83	616
	%	.0	4 to 0	10 to 1	+50.0	-9.9	-3.1	+13.7	-4.8
WATERTOWN	1978	1	2	11	45	247	601	244	1,151
36,075	1979	X	X	X	X	X	X	X	X
	%	NA	NA	NA	NA	NA	NA	NA	NA
WELLESLEY	1978	0	3	3	6	129	254	30	425
26,593	*1979	0	3	0	2	83	257	16	361
	%	NA	NA	NA	NA	NA	NA	NA	NA
WEST	1978	0	9	16	55	325	746	242	1,393
SPRINGFIELD	1979	0	2	13	42	338	1,036	274	1,705
28,249	%	.0	-77.8	-18.8	-23.6	+4.0	+38.9	+13.2	+22.4
25,000 - 50,000 CONTINUED NEXT PAGE									

CITY /TOWN by groups of population		1a. MURDER, NON-NEGLIGENT MANSLAUGHTER	2. FORCIBLE RAPE	3. ROBBERY	4. AGGRAVATED ASSAULT	5. BURGLARY, BREAKING or ENTERING	6. LARCENY-THEFT	7. MOTOR VEHICLE THEFT	(8) CRIME INDEX TOTAL
WESTFIELD	1978	0	0	6	17	138	298	78	537
35,000	1979	1	2	8	25	183	594	97	910
	%	0 to 1	0 to 2	+33.3	+47.1	+32.6	+99.3	+24.4	+69.5
WOBURN	1978	0	2	11	40	248	257	251	809
35,329	1979	0	2	15	29	356	290	488	1,180
	%	.0	.0	+36.7	-27.5	+43.6	+12.8	+94.4	+45.9
CITIES AND TOWN 25,000 - 50,000 TOTAL:	1978	21	103	570	1,672	12,196	19,469	7,753	41,784
	1979	3	97	496	1,649	11,530	20,386	6,971	41,132
	%	-90.5	-5.8	-13.0	-1.4	-5.5	+4.7	-10.1	-1.6
GROUP POPULATION 25,000 - 50,000 TOTAL: 1,370,842									
10,000 - 25,000									
ABINGTON	1978	0	1	1	35	99	57	33	226
13,900	1979	X	X	X	X	X	X	X	X
	%	NA	NA	NA	NA	NA	NA	NA	NA
ACTON	1978	0	2	1	42	108	238	43	434
20,000	*1979	0	0	0	39	71	239	32	381
	%	NA	NA	NA	NA	NA	NA	NA	NA
ADAMS	1978	0	1	1	8	66	145	23	244
10,662	1979	0	0	0	14	43	184	20	261
	%	.0	1 to 0	1 to 0	+75.0	-34.9	+26.9	-13.0	+7.0
AGAWAM	1978	2	3	5	9	98	133	44	294
24,305	*1979	0	0	2	15	106	104	42	269
	%	NA	NA	NA	NA	NA	NA	NA	NA
AMESBURY	1978	0	1	2	7	116	135	38	299
15,900	1979	0	2	3	10	97	38	19	169
	%	.0	1 to 2	+50.0	+42.9	-16.4	-71.9	-50.0	-43.5
10,000 - 25,000 CONTINUED NEXT PAGE									

CITY /TOWN by groups of population		1a. MURDER, NON-NEGLIGENT MANSLAUGHTER	2. FORCIBLE RAPE	3. ROBBERY	4. AGGRAVATED ASSAULT	5. BURGLARY, BREAKING or ENTERING	6. LARCENY-THEFT	7. MOTOR VEHICLE THEFT	(9) CRIME INDEX TOTAL
ATHOL	1978	0	1	1	14	97	87	20	220
10,798	1979	0	0	2	7	98	111	27	245
	%	.0	1 to 0	1 to 2	-50.0	+1.0	+27.6	+35.0	+11.4
AUBURN	1978	0	0	6	6	95	169	119	395
15,626	1979	0	0	13	5	110	213	128	469
	%	.0	.0	+116.7	-16.7	+15.8	+26.0	+7.6	+18.7
BEDFORD	1978	0	2	2	21	94	200	41	360
12,125	1979	0	1	4	26	85	241	49	406
	%	.0	2 to 1	+100.0	+23.8	-9.6	+20.5	+19.5	+12.8
BELLINGHAM	1978	0	3	3	30	146	184	29	395
14,619	*1979	0	0	1	6	80	69	17	173
	%	NA	NA	NA	NA	NA	NA	NA	NA
BOURNE	1978	1	3	3	36	224	324	37	628
11,349	1979	0	3	3	20	198	371	57	652
	%	1 to 0	.0	.0	-44.4	-11.6	+14.5	+54.1	+3.8
BRIDGEWATER	1978	0	3	4	8	150	117	33	315
15,000	1979	0	1	4	24	114	186	53	382
	%	.0	3 to 1	.0	+200.0	-24.0	+59.0	+60.6	+21.3
BURLINGTON	1978	0	3	10	13	297	666	370	1,359
24,189	*1979	0	2	9	6	113	331	155	616
	%	NA	NA	NA	NA	NA	NA	NA	NA
CANTON	1978	0	0	0	5	59	33	57	154
18,500	1979	0	0	0	1	87	54	75	217
	%	.0	.0	.0	5 to 1	+47.5	+63.6	+31.6	+40.9
CLINTON	1978	0	0	10	27	125	159	62	383
13,000	*1979	0	0	6	7	37	75	18	143
	%	NA	NA	NA	NA	NA	NA	NA	NA
CONCORD	1978	0	0	2	15	103	272	20	412
17,270	1979	0	6	0	9	125	334	16	490
	%	.0	0 to 6	2 to 0	+40.0	+21.4	+22.8	-20.0	+18.9
10,000 - 25,000 CONTINUED NEXT PAGE									

CITY /TOWN by groups of population		1a. MURDER, NON-NEGLIGENT MANSLAUGHTER	2. FORCIBLE RAPE	3. ROBBERY	4. AGGRAVATED ASSAULT	5. BURGLARY, BREAKING or ENTERING	6. LARCENY-THEFT	7. MOTOR VEHICLE THEFT	(10) CRIME INDEX TOTAL
DARTMOUTH	*1978	0	0	6	11	101	343	150	611
22,463	1979	X	X	X	X	X	X	X	X
	%	NA	NA	NA	NA	NA	NA	NA	NA
DENNIS	1978	1	0	4	17	336	316	39	713
13,000	1979	0	1	1	24	369	369	31	795
	%	1 to 0	0 to 1	4 to 1	+41.2	+9.8	+16.8	-20.5	+11.5
DRACUT	1978	0	0	2	20	133	314	104	573
22,500	1979	0	1	2	42	176	411	161	793
	%	.0	0 to 1	.0	+110.0	+32.3	+30.9	+54.8	+38.4
DUXBURY	1978	0	2	0	8	87	184	17	298
11,409	1979	0	0	4	9	116	201	19	349
	%	.0	2 to 0	0 to 4	+12.5	+33.3	+9.2	+11.8	+17.1
EAST	1978	0	0	2	2	65	128	30	227
LONGMEADOW	1979	0	0	0	3	53	165	24	245
13,500	%	.0	.0	2 to 0	+50.0	-18.5	+28.9	-20.0	+7.9
EASTHAMPTON	1978	0	0	3	10	98	125	19	255
15,080	1979	1	4	0	13	73	120	24	235
	%	0 to 1	0 to 4	3 to 0	+30.0	-25.5	-4.0	+26.3	-7.8
EASTON	1978	0	2	1	4	153	123	42	325
13,109	1979	X	X	X	X	X	X	X	X
	%	NA	NA	NA	NA	NA	NA	NA	NA
FAIRHAVEN	1978	0	0	2	46	97	191	16	352
16,247	1979	0	0	2	63	106	165	28	364
	%	.0	.0	.0	+37.0	+9.3	-13.6	+75.0	+3.4
FALMOUTH	1978	0	2	2	41	635	255	68	1,003
20,648	1979	0	6	6	44	592	275	63	986
	%	.0	+200.0	+200.0	+7.3	-6.8	+7.8	-7.4	-1.7
FOXBORO	1978	0	0	2	7	129	249	52	439
13,960	*1979	0	0	2	2	70	195	47	316
	%	NA	NA	NA	NA	NA	NA	NA	NA
10,000 - 25,000 CONTINUED NEXT PAGE									

10,000 - 25,000
CONTINUED NEXT
PAGE

CITY /TOWN by groups of population		1a. MURDER, NON-NEGLIGENT MANSLAUGHTER	2. FORCIBLE RAPE	3. ROBBERY	4. AGGRAVATED ASSAULT	5. BURGLARY, BREAKING or ENTERING	6. LARCENY-THEFT	7. MOTOR VEHICLE THEFT	(11) CRIME INDEX TOTAL
FRANKLIN	1978	0	4	3	8	153	295	43	506
20,000	1979	0	3	3	10	120	371	58	565
	%	.0	-25.0	.0	+25.0	-21.6	+25.8	+34.8	+11.7
GARDNER	1978	0	6	5	16	114	108	80	329
19,349	1979	0	2	9	20	114	61	48	254
	%	.0	-66.7	+80.0	+25.0	.0	-43.5	-40.0	-22.8
GRAFTON	1978	0	3	0	7	54	108	11	183
12,000	1979	0	2	2	12	37	61	15	129
	%	.0	-33.3	0 to 2	+71.4	-31.5	-43.5	+36.4	-29.5
GREENFIELD	1978	0	6	4	6	87	318	37	458
19,000	1979	0	7	9	10	65	370	47	508
	%	.0	+16.7	+125.0	+66.7	-25.3	+16.4	+27.0	+10.9
HANOVER	*1978	0	0	4	10	34	47	54	149
11,182	1979	X	X	X	X	X	X	X	X
	%	NA	NA	NA	NA	NA	NA	NA	NA
HINGHAM	1978	0	4	10	8	260	350	76	708
21,000	1979	0	1	7	17	260	408	63	756
	%	.0	4 to 1	-30.0	+112.5	.0	+16.6	-9.2	+6.8
HOLBROOK	1978	0	2	1	1	56	75	30	165
11,849	1979	0	1	5	3	71	117	24	221
	%	.0	2 to 1	1 to 5	1 to 3	+26.8	+56.0	-20.0	+33.9
HOLDEN	1978	0	1	0	13	73	89	7	183
13,912	1979	0	0	1	6	32	96	5	140
	%	.0	1 to 0	0 to 1	-53.9	-56.2	+7.9	-28.6	-23.5
HOLLISTON	1978	0	0	2	5	73	132	11	223
13,500	1979	0	4	1	4	83	144	15	251
	%	.0	0 to 4	2 to 1	-20.0	+13.7	+9.1	+36.4	+12.6
HUDSON	1978	0	2	0	7	67	158	48	282
16,513	1979	1	5	2	14	120	141	35	318
	%	0 to 1	+150.0	0 to 2	+100.0	+79.1	-10.8	-27.1	+12.8

10,000 - 25,000
CONTINUED NEXT
PAGE

CITY /TOWN by groups of population		1a. MURDER, NON-NEGLIGENT MANSLAUGHTER	2. FORCIBLE RAPE	3. ROBBERY	4. AGGRAVATED ASSAULT	5. BURGLARY, BREAKING or ENTERING	6. LARCENY-THEFT	7. MOTOR VEHICLE THEFT	(12) CRIME INDEX TOTAL
HULL	1978	0	3	1	23	70	139	23	259
10,732	1979	0	0	2	17	66	170	31	286
	%	.0	3 to 0	1 to 2	-26.1	-5.7	+22.3	+25.8	+10.4
IPSWICH	1978	0	0	1	30	111	239	22	403
12,000	1979	1	0	2	13	98	251	40	405
	%	0 to 1	.0	1 to 2	-56.7	-11.7	+5.0	+81.8	+.5
LEICESTER	1978	0	1	3	2	66	74	23	169
10,500	1979	0	1	0	2	42	66	20	131
	%	.0	.0	3 to 0	.0	-36.4	-10.8	-13.0	-22.5
LONGMEADOW	1978	1	1	1	4	103	410	17	537
17,150	1979	0	1	1	5	127	537	24	695
	%	1 to 0	.0	.0	+25.0	+23.3	+31.0	+41.2	+29.4
LUDLOW	1978	0	2	5	22	196	292	25	542
18,183	1979	1	0	1	7	98	304	26	437
	%	0 to 1	2 to 0	5 to 1	-68.2	-50.0	+4.1	+4.0	-19.4
LYNNFIELD	1978	0	0	0	4	51	28	9	92
11,974	1979	0	0	3	7	47	76	6	139
	%	.0	.0	0 to 3	+75.0	-7.8	+171.4	-33.3	+51.1
MANSFIELD	1978	0	4	4	18	120	64	37	247
13,300	1979	0	1	4	12	68	130	44	259
	%	.0	4 to 1	.0	-33.3	-43.3	+103.1	+18.9	+4.9
MARBLEHEAD	1978	0	1	0	9	66	245	23	344
23,500	1979	0	2	1	2	135	129	26	295
	%	.0	1 to 2	0 to 1	-77.8	+104.6	-47.4	+13.0	-14.2
MEDFIELD	1978	0	2	0	4	61	174	11	252
10,500	*1979	0	0	2	5	37	177	9	230
	%	NA	NA	NA	NA	NA	NA	NA	NA
MIDDLEBORO	1978	0	3	2	58	210	368	69	710
14,146	1979	0	0	3	65	124	323	98	613
	%	.0	3 to 0	+50.0	+12.1	-41.0	-12.2	+42.0	-13.7
10,000 - 25,000 CONTINUED NEXT PAGE									

CITY /TOWN by groups of population		1a. MURDER, NON-NEGLIGENT MANSLAUGHTER	2. FORCIBLE RAPE	3. ROBBERY	4. AGGRAVATED ASSAULT	5. BURGLARY, BREAKING or ENTERING	6. LARCENY-THEFT	7. MOTOR VEHICLE THEFT	(13) CRIME INDEX TOTAL
MILFORD	1978	1	0	1	3	128	127	75	335
24,800	1979	0	0	1	1	189	159	85	435
	%	1 to 0	.0	.0	3 to 1	+47.7	+25.2	+13.3	+29.9
MILLBURY	1978	0	4	2	52	104	128	30	320
12,800	1979	0	1	2	17	101	180	25	326
	%	.0	4 to 1	.0	-67.3	-2.9	+40.7	-16.7	+1.9
NEWBURYPORT	1978	X	X	X	X	X	X	X	X
16,000	1979	1	0	0	23	143	345	121	633
	%	NA	NA	NA	NA	NA	NA	NA	NA
NORTH ADAMS	1978	0	2	4	32	251	514	52	855
16,858	1979	0	3	3	70	187	554	30	847
	%	.0	+50.0	-25.0	+118.8	-25.5	+7.8	-42.3	-.9
NORTH ANDOVER	1978	0	1	7	24	148	313	30	523
17,235	1979	0	1	10	28	174	342	89	644
	%	.0	.0	+42.9	+16.7	+17.6	+9.3	+196.7	+23.1
NORTH	1978	0	1	0	40	240	700	115	1,096
ATTLEBORO	1979	0	0	10	41	246	543	95	935
22,450	%	.0	1 to 0	0 to 10	+2.5	+2.5	-22.4	-17.4	-14.7
NORTH READING	1978	0	5	2	19	116	224	42	408
12,157	1979	1	1	3	26	123	233	79	466
	%	0 to 1	5 to 1	+50.0	+36.8	+6.0	+4.0	+88.1	+14.2
NORTHBORO	1978	0	1	1	15	81	185	23	306
10,800	1979	0	3	2	12	104	203	25	349
	%	.0	1 to 3	1 to 3	-20.0	+28.4	+9.7	+8.7	+14.1
NORTHBRIDGE	1978	0	1	4	15	41	55	8	124
12,165	1979	0	0	3	9	68	85	12	177
	%	.0	1 to 0	-25.0	-40.0	+65.9	+54.6	+50.0	+42.7
NORTON	1978	0	0	2	1	50	85	0	138
11,500	1979	1	2	1	23	127	126	41	321
	%	0 to 1	0 to 2	2 to 1	1 to 23	+154.0	+48.2	0 to 41	+132.6

10,000 - 25,000
CONTINUED NEXT
PAGE

CITY /TOWN by groups of population		1a. MURDER, NON-NEGLIGENT MANSLAUGHTER	2. FORCIBLE RAPE	3. ROBBERY	4. AGGRAVATED ASSAULT	5. BURGLARY, BREAKING or ENTERING	6. LARCENY-THEFT	7. MOTOR VEHICLE THEFT	(14) CRIME INDEX TOTAL
OXFORD	1978	0	1	2	14	93	114	23	247
11,380	1979	0	0	4	14	80	196	54	348
	%	.0	1 to 0	+100.0	.0	-14.0	+71.9	+138.8	+40.9
PALMER	*1978	0	0	0	3	4	7	3	17
11,755	1979	0	0	1	27	81	77	22	208
	%	NA	NA	NA	NA	NA	NA	NA	NA
PEMBROKE	1978	0	2	0	12	107	170	18	309
13,500	1979	0	0	0	9	99	200	44	352
	%	.0	2 to 0	.0	-25.0	-7.5	+17.7	+144.4	+13.9
READING	1978	0	0	7	2	124	220	23	376
23,399	1979	0	1	4	5	93	233	45	381
	%	.0	0 to 1	-42.9	+150.0	-25.0	+5.9	+95.7	+1.3
ROCKLAND	*1978	0	0	6	0	89	89	101	285
18,000	1979	X	X	X	X	X	X	X	X
	%	NA	NA	NA	NA	NA	NA	NA	NA
SAUGUS	1978	0	0	16	0	108	206	275	605
24,716	1979	0	1	19	21	168	610	413	1,232
	%	.0	0 to 1	+18.8	0 to 21	+55.6	+196.1	+50.2	+103.6
SCITUATE	1978	0	2	1	10	231	379	56	679
18,000	1979	0	3	4	19	250	374	59	709
	%	.0	+50.0	1 to 4	+90.0	+8.2	-1.3	+5.4	+4.4
SEEKONK	1978	0	0	14	12	109	360	127	622
12,000	1979	2	1	11	20	130	387	125	676
	%	0 to 2	0 to 1	-21.4	+66.7	+19.3	+7.5	-1.6	+8.7
SHARON	1978	0	0	2	3	105	175	35	320
13,918	1979	0	0	2	14	138	193	24	371
	%	.0	.0	.0	+366.7	+31.4	+10.3	-31.4	+15.9
SHREWSBURY	1978	0	2	9	16	195	283	107	612
21,965	1979	0	4	3	27	154	298	87	573
	%	.0	+100.0	-66.7	+68.8	-21.0	+5.3	-18.7	-6.4
10,000 - 25,000 CONTINUED NEXT PAGE									

CITY /TOWN by groups of population		1a. MURDER, NON-NEGLIGENT MANSLAUGHTER	2. FORCIBLE RAPE	3. ROBBERY	4. AGGRAVATED ASSAULT	5. BURGLARY, BREAKING or ENTERING	6. LARCENY-THEFT	7. MOTOR VEHICLE THEFT	(15) CRIME INDEX TOTAL
SOMERSET	1978	0	0	3	3	132	438	27	603
19,209	1979	0	2	7	14	96	431	29	579
	%	.0	0 to 2	+133.3	+366.7	-27.3	-1.6	+7.4	+4.0
SOUTH HADLEY	1978	0	0	5	5	85	141	17	253
16,984	1979	0	0	2	5	41	183	18	249
	%	.0	.0	-60.0	.0	-51.8	+29.8	+5.9	-1.6
SOUTHBRIDGE	1978	0	0	4	7	80	47	28	166
17,225	1979	0	0	6	4	60	85	42	197
	%	.0	.0	+50.0	-42.9	-25.0	+80.9	+50.0	+18.7
SPENCER	1978	0	2	0	18	70	33	27	150
10,000	1979	0	0	0	15	51	36	20	122
	%	.0	2 to 0	.0	-16.7	-27.1	+9.1	-25.9	-18.7
STONEHAM	1978	1	0	7	2	138	239	82	469
22,000	1979	1	0	5	2	150	211	110	479
	%	.0	.0	-28.6	.0	+8.7	-11.7	+34.2	+2.1
SUDBURY	1978	0	0	2	16	117	207	13	355
14,930	1979	0	0	2	21	176	291	29	519
	%	.0	.0	.0	+31.3	+50.4	+40.6	+123.1	+46.2
SWAMPSCOTT	1978	0	1	3	5	86	159	25	279
14,329	1979	0	0	0	8	87	194	34	323
	%	.0	1 to 0	3 to 0	+60.0	+1.2	+22.0	+36.0	+15.8
SWANSEA	1978	0	0	1	7	149	385	152	694
17,000	1979	0	0	4	29	136	344	170	683
	%	.0	.0	1 to 4	+314.3	-8.7	-10.7	+11.8	-1.6
TEWKSBURY	1978	X	X	X	X	X	X	X	X
24,049	1979	X	X	X	X	X	X	X	X
	%	NA	NA	NA	NA	NA	NA	NA	NA
WALPOLE	1978	0	3	1	20	128	300	125	577
18,500	*1979	0	0	0	2	27	60	42	131
	%	NA	NA	NA	NA	NA	NA	NA	NA

10,000 - 25,000
CONTINUED NEXT
PAGE

CITY /TOWN by groups of population		1a. MURDER, NON-NEGLIGENT MANSLAUGHTER	2. FORCIBLE RAPE	3. ROBBERY	4. AGGRAVATED ASSAULT	5. BURGLARY, BREAKING or ENTERING	6. LARCENY-THEFT	7. MOTOR VEHICLE THEFT	(16) CRIME INDEX TOTAL
WAREHAM	1978	0	0	5	33	346	427	94	905
15,078	1979	0	1	3	20	441	524	76	1,065
	%	.0	0 to 1	-40.0	-39.4	+27.5	+22.7	-19.2	+17.7
WAYLAND	*1978	0	0	0	3	46	106	13	168
12,859	*1979	0	0	1	6	19	44	5	75
	%	NA	NA	NA	NA	NA	NA	NA	NA
WEBSTER	1978	0	0	2	2	103	199	38	344
14,444	1979	0	2	4	10	50	127	33	226
	%	.0	0 to 2	+100.0	+400.0	-51.5	-14.1	-13.2	-34.3
WESTBORO	1978	0	1	1	12	96	280	90	480
13,332	1979	0	1	7	8	120	283	59	478
	%	.0	.0	1 to 7	-33.3	+25.0	+1.1	-34.4	-.4
WESTFORD	1978	0	1	1	18	93	228	38	379
12,951	1979	0	2	4	19	89	278	18	410
	%	.0	1 to 2	1 to 4	+5.6	-4.3	+21.9	-52.6	+8.2
WESTON	1978	0	0	2	2	78	99	6	187
11,478	1979	0	1	0	9	61	127	13	211
	%	.0	0 to 1	2 to 0	+350.0	-21.8	+28.3	+116.7	+12.8
WESTPORT	1978	0	0	1	37	112	240	29	419
13,342	1979	0	0	5	49	136	283	67	540
	%	.0	.0	1 to 5	+32.4	+21.4	+17.9	+131.0	+28.9
WESTWOOD	1978	1	0	2	17	108	265	53	446
13,848	1979	0	0	2	18	108	310	49	487
	%	1 to 0	.0	.0	+5.9	.0	+17.0	-7.6	+9.2
WHITMAN	1978	X	X	X	X	X	X	X	X
13,476	1979	X	X	X	X	X	X	X	X
	%	NA	NA	NA	NA	NA	NA	NA	NA
WILBRAHAM	1978	0	0	1	4	50	254	20	329
13,700	1979	0	0	0	16	48	170	19	253
	%	.0	.0	1 to 0	+300.0	-4.0	-33.1	-5.0	-23.1
10,000 - 25,000 CONTINUED NEXT PAGE									

10,000 - 25,000
CONTINUED NEXT
PAGE

CITY /TOWN by groups of population		1a. MURDER, NON-NEGLIGENT MANSLAUGHTER	2. FORCIBLE RAPE	3. ROBBERY	4. AGGRAVATED ASSAULT	5. BURGLARY, BREAKING or ENTERING	6. LARCENY-THEFT	7. MOTOR VEHICLE THEFT	(17) CRIME INDEX TOTAL
WILMINGTON	1978	1	2	10	27	202	327	71	640
17,800	1979	0	2	7	36	194	394	91	724
	%	1 to 0	.0	-30.0	+33.3	-4.0	+20.5	+28.2	+13.1
WINCHESTER	1978	0	0	1	2	135	156	56	350
21,891	*1979	0	0	4	14	118	226	98	460
	%	NA	NA	NA	NA	NA	NA	NA	NA
WINTHROP	1978	1	0	1	0	52	48	89	191
20,359	1979	0	0	4	0	41	92	113	250
	%	1 to 0	.0	1 to 4	.0	-21.2	+91.7	+27.0	+30.9
YARMOUTH	1978	0	6	4	34	554	916	39	1,553
18,000	1979	0	1	12	94	741	903	61	1,812
	%	.0	6 to 1	+200.0	+176.5	+33.8	-1.4	+56.4	+16.7
CITIES AND TOWNS 10,000 - 25,000 TOTAL:	1978	10	112	258	1,244	11,020	18,688	4,437	35,769
	1979	10	90	284	1,425	10,308	19,317	4,410	35,844
	%	.0	-19.6	+10.1	+14.6	-6.5	+3.4	-.6	-.2
GROUP POPULATION 10,000 - 25,000 TOTAL: 1,411,631									
2,500 - 10,000									
ACUSHNET	1978	0	0	2	1	72	122	14	211
8,670	1979	0	0	2	5	83	154	11	255
	%	.0	.0	.0	1 to 5	+15.3	+26.2	-21.4	+20.9
ASHBURNHAM	1978	0	0	0	2	58	57	8	125
3,835	1979	0	0	0	4	76	88	7	175
	%	.0	.0	.0	+100.0	+31.0	+54.4	-12.5	+40.0
ASHLAND	1978	1	1	0	4	66	139	20	231
9,000	1979	0	0	1	5	63	109	30	208
	%	1 to 0	1 to 0	0 to 1	+25.0	-4.6	-21.6	+50.0	-10.0

2,500 - 10,000
CONTINUED NEXT
PAGE

CITY /TOWN by groups of population		1a. MURDER, NON-NEGLIGENT MANSLAUGHTER	2. FORCIBLE RAPE	3. ROBBERY	4. AGGRAVATED ASSAULT	5. BURGLARY, BREAKING or ENTERING	6. LARCENY-THEFT	7. MOTOR VEHICLE THEFT	(18) CRIME INDEX TOTAL
AVON	1978	0	1	1	4	25	73	18	122
5,244	1979	0	0	0	7	34	56	22	119
	%	.0	1 to 0	1 to 0	+75.0	+36.0	-23.3	+22.2	-2.5
AYER	1978	0	2	3	7	45	128	19	204
6,927	1979	1	8	3	12	54	161	20	259
	%	0 to 1	+300.0	.0	+71.4	+20.0	+25.8	+5.3	+27.0
BARRE	1978	X	X	X	X	X	X	X	X
3,932	1979	X	X	X	X	X	X	X	X
	%	NA	NA	NA	NA	NA	NA	NA	NA
BELCHERTOWN	1978	0	0	0	3	58	53	14	128
8,000	1979	0	1	0	1	96	99	17	214
	%	.0	0 to 1	.0	3 to 1	+65.5	+86.8	+21.4	+67.2
BERKLEY	1978	X	X	X	X	X	X	X	X
2,500	1979	X	X	X	X	X	X	X	X
	%	NA	NA	NA	NA	NA	NA	NA	NA
BLACKSTONE	1978	X	X	X	X	X	X	X	X
6,536	1979	X	X	X	X	X	X	X	X
	%	NA	NA	NA	NA	NA	NA	NA	NA
BOXBORO	1978	0	2	0	5	22	55	8	92
2,800	1979	0	3	0	5	52	28	10	98
	%	.0	+50.0	.0	.0	+136.4	-49.1	+25.0	+6.5
BOXFORD	1978	0	0	0	2	39	65	9	115
4,605	1979	0	0	0	0	33	109	5	147
	%	.0	.0	.0	2 to 0	-15.4	+67.7	-44.4	+27.8
BOYLSTON	1978	0	0	1	2	45	46	7	101
3,572	1979	0	1	1	5	36	37	10	90
	%	.0	0 to 1	.0	+150.0	-20.0	-19.6	+42.9	-10.9
BREWSTER	1978	0	2	0	13	42	159	3	219
4,987	1979	0	0	0	16	79	154	5	254
	%	.0	2 to 0	.0	+23.1	+88.1	-3.1	+66.7	+16.0
2,500 - 10,000									
CONTINUED NEXT PAGE									

CITY /TOWN by groups of population		1a. MURDER, NON-NEGLIGENT MANSLAUGHTER	2. FORCIBLE RAPE	3. ROBBERY	4. AGGRAVATED ASSAULT	5. BURGLARY, BREAKING or ENTERING	6. LARCENY-THEFT	7. MOTOR VEHICLE THEFT	(19) CRIME INDEX TOTAL
CARLISLE	1978	0	1	0	1	28	46	2	78
3,800	1979	0	0	0	1	18	26	1	46
	%	.0	1 to 0	.0	.0	-35.7	-43.5	-50.0	-41.0
CARVER	1978	0	0	0	0	63	73	12	148
6,400	1979	1	0	2	0	65	57	7	132
	%	0 to 1	.0	0 to 2	.0	+3.2	-21.9	-41.7	-10.8
CHARLTON	1978	0	0	0	4	47	25	9	85
6,000	1979	0	1	0	2	42	52	6	103
	%	.0	0 to 1	.0	-50.0	-10.6	+108.0	-33.3	+21.2
CHATHAM	1978	0	0	1	7	122	300	23	453
6,500	1979	0	2	0	5	100	220	15	342
	%	.0	0 to 2	1 to 0	-28.6	-18.0	-26.7	-34.8	-24.5
CHESHIRE	1978	0	0	0	1	9	5	2	17
3,199	*1979	0	0	0	0	6	5	0	11
	%	NA	NA	NA	NA	NA	NA	NA	NA
COHASSET	1978	1	2	0	8	78	94	12	195
7,653	1979	0	2	4	4	67	130	30	237
	%	1 to 0	.0	0 to 4	-50.0	-14.1	+38.3	+150.0	+21.5
DALTON	1978	0	0	3	5	21	44	7	80
7,148	1979	0	0	0	1	40	55	6	102
	%	.0	.0	3 to 0	5 to 1	+90.5	+25.0	-14.3	+27.5
DEERFIELD	1978	X	X	X	X	X	X	X	X
4,255	1979	X	X	X	X	X	X	X	X
	%	NA	NA	NA	NA	NA	NA	NA	NA
DIGHTON	1978	0	0	0	1	38	48	18	105
5,076	1979	0	1	0	2	35	68	26	132
	%	.0	0 to 1	.0	1 to 2	-7.9	+41.7	+44.4	+25.7
DOUGLAS	1978	0	0	1	4	46	48	2	101
3,174	1979	0	0	0	10	78	57	6	151
	%	.0	.0	1 to 0	+150.0	+69.6	+18.8	+200.0	+49.5

2,500 - 10,000
CONTINUED NEXT
PAGE

CITY /TOWN by groups of population		1a. MURDER, NON-NEGLIGENT MANSLAUGHTER	2. FORCIBLE RAPE	3. ROBBERY	4. AGGRAVATED ASSAULT	5. BURGLARY, BREAKING or ENTERING	6. LARCENY-THEFT	7. MOTOR VEHICLE THEFT	(20) CRIME INDEX TOTAL
DOVER	1978	0	0	0	0	22	26	3	51
4,986	1979	0	0	0	2	21	35	3	61
	%	.0	.0	.0	0 to 2	-4.6	+34.6	.0	+19.6
DUDLEY	1978	0	2	0	4	27	42	7	82
8,000	1979	0	2	5	2	24	39	11	83
	%	.0	.0	0 to 5	-50.0	-11.1	-7.1	+57.1	+1.2
EAST	1978	0	0	0	8	63	112	26	209
BRIDGEWATER	1979	0	1	3	13	46	133	48	244
9,500	%	.0	0 to 1	0 to 3	+62.5	-27.0	+18.8	+84.6	+16.8
EASTHAM	1978	0	0	2	19	130	125	14	290
3,500	1979	0	1	1	8	93	114	4	221
	%	.0	0 to 1	2 to 1	-57.9	-28.5	-8.8	-71.4	-23.8
ESSEX	1978	0	0	0	2	30	28	5	65
2,872	1979	0	0	1	2	24	48	4	79
	%	.0	.0	0 to 1	.0	-20.0	+71.4	-20.0	+21.5
FREETOWN	1978	0	0	1	13	32	60	7	113
6,270	1979	0	1	1	31	43	77	15	168
	%	.0	0 to 1	.0	+138.5	+34.4	+28.3	+114.3	+48.7
GEORGETOWN	1978	0	1	0	2	53	50	8	114
6,000	1979	0	0	0	0	21	34	4	59
	%	.0	1 to 0	.0	2 to 0	-60.4	-32.0	-50.0	-48.3
GRANBY	1978	0	1	1	0	39	29	12	82
5,609	1979	0	0	0	0	37	60	12	109
	%	.0	1 to 0	1 to 0	.0	-5.1	+106.9	.0	+32.9
GREAT	1978	X	X	X	X	X	X	X	X
BARRINGTON	1979	X	X	X	X	X	X	X	X
	%	NA	NA	NA	NA	NA	NA	NA	NA
GROTON	1978	0	2	1	4	22	51	1	81
3,874	*1979	0	0	0	10	46	82	5	143
	%	NA	NA	NA	NA	NA	NA	NA	NA
2,500 - 10,000 CONTINUED NEXT PAGE									

CITY /TOWN by groups of population		1a. MURDER, NON-NEGLIGENT MANSLAUGHTER	2. FORCIBLE RAPE	3. ROBBERY	4. AGGRAVATED ASSAULT	5. BURGLARY, BREAKING or ENTERING	6. LARCENY-THEFT	7. MOTOR VEHICLE THEFT	(21) CRIME INDEX TOTAL
GROVELAND	1978	0	0	0	3	15	20	4	42
5,256	1979	0	0	0	0	23	47	12	82
	%	.0	.0	.0	3 to 0	+53.3	+135.0	+200.0	+95.2
HADLEY	1978	0	0	3	0	21	75	27	126
3,900	1979	0	2	1	2	21	87	14	127
	%	.0	0 to 2	3 to 1	0 to 2	.0	+16.0	-48.2	+.8
HALIFAX	1978	X	X	X	X	X	X	X	X
3,965	1979	X	X	X	X	X	X	X	X
	%	NA	NA	NA	NA	NA	NA	NA	NA
HAMILTON	1978	0	0	0	4	11	67	5	87
7,000	1979	0	0	1	3	19	86	2	111
	%	.0	.0	0 to 1	-25.0	+72.7	+28.4	-60.0	+27.6
HAMPDEN	1978	0	0	0	1	46	99	5	151
5,000	1979	0	0	1	5	40	70	6	122
	%	.0	.0	0 to 1	1 to 5	-13.0	-29.3	+20.0	-19.2
HANSON	1978	X	X	X	X	X	X	X	X
8,679	1979	X	X	X	X	X	X	X	X
	%	NA	NA	NA	NA	NA	NA	NA	NA
HARVARD	1978	0	0	0	3	55	56	3	117
3,907	1979	1	0	0	0	35	58	6	100
	%	0 to 1	.0	.0	3 to 0	-36.4	+3.6	+100.0	-14.5
HARWICH	1978	0	0	5	17	178	308	17	525
8,539	1979	0	2	3	12	155	296	10	478
	%	.0	0 to 2	-40.0	-29.4	-12.9	-3.9	-41.2	-9.0
HATFIELD	1978	0	0	0	1	1	0	0	2
3,090	1979	0	0	0	1	1	0	1	3
	%	.0	.0	.0	.0	.0	.0	0 to 1	+50.0
HOPEDALE	1978	0	0	0	1	19	12	2	34
4,017	1979	0	0	0	3	15	15	1	34
	%	.0	.0	.0	1 to 3	-21.1	+25.0	2 to 1	.0

2,500 - 10,000
CONTINUED NEXT
PAGE

CITY /TOWN by groups of population		1a. MURDER, NON-NEGLIGENT MANSLAUGHTER	2. FORCIBLE RAPE	3. ROBBERY	4. AGGRAVATED ASSAULT	5. BURGLARY, BREAKING or ENTERING	6. LARCENY-THEFT	7. MOTOR VEHICLE THEFT	(22) CRIME INDEX TOTAL
HOPKINTON	1978	0	1	0	4	52	96	16	169
6,400	1979	0	1	1	23	68	107	34	234
	%	.0	.0	0 to 1	+475.0	+30.8	+11.5	+112.5	+38.5
KINGSTON	1978	1	0	2	5	82	83	25	198
7,000	1979	0	3	3	3	86	97	16	208
	%	1 to 0	0 to 3	+50.0	-40.0	+4.9	+16.9	-36.0	+5.1
LAKEVILLE	1978	0	0	0	10	95	73	16	194
5,200	1979	0	1	1	10	104	149	17	282
	%	.0	0 to 1	0 to 1	.0	+9.5	+104.1	+6.3	+45.4
LANCASTER	1978	0	0	1	10	24	29	4	68
6,200	*1979	0	0	0	1	22	1	2	26
	%	NA	NA	NA	NA	NA	NA	NA	NA
LANESBORO	1978	0	1	0	4	31	36	5	77
3,200	*1979	0	0	0	10	12	33	7	62
	%	NA	NA	NA	NA	NA	NA	NA	NA
LEE	*1978	0	0	1	4	49	40	10	104
6,200	1979	0	1	1	4	24	68	4	102
	%	NA	NA	NA	NA	NA	NA	NA	NA
LENOX	1978	0	1	0	1	27	37	17	83
6,100	*1979	0	0	0	8	10	34	7	59
	%	NA	NA	NA	NA	NA	NA	NA	NA
LINCOLN	1978	0	1	0	5	62	46	6	120
5,169	*1979	0	0	0	3	29	39	10	81
	%	NA	NA	NA	NA	NA	NA	NA	NA
LITTLETON	1978	0	2	1	5	28	51	17	104
6,775	1979	0	0	2	3	42	32	16	95
	%	.0	2 to 0	1 to 2	-40.0	+50.0	-37.3	-5.9	-8.7
LUNENBURG	1978	0	2	1	32	81	113	22	251
8,175	1979	0	0	1	15	52	118	27	213
	%	.0	2 to 0	.0	-53.1	-35.8	+4.4	+22.7	-15.1
2,500 - 10,000 CONTINUED NEXT PAGE									

2,500 - 10,000
CONTINUED NEXT
PAGE

CITY /TOWN by groups of population		1a. MURDER, NON-NEGLIGENT MANSLAUGHTER	2. FORCIBLE RAPE	3. ROBBERY	4. AGGRAVATED ASSAULT	5. BURGLARY, BREAKING or ENTERING	6. LARCENY-THEFT	7. MOTOR VEHICLE THEFT	(23) CRIME INDEX TOTAL
MANCHESTER	1978	0	0	0	2	30	29	7	68
6,000	1979	0	0	0	0	55	60	12	127
	%	.0	.0	.0	2 to 0	+83.3	+106.9	+71.4	+86.8
MARION	1978	0	1	1	3	54	127	8	194
4,000	1979	0	0	0	11	38	162	10	221
	%	.0	1 to 0	1 to 0	+266.7	-29.6	+27.6	+25.0	+13.9
MASHPEE	1978	0	0	2	12	122	111	23	270
3,233	1979	0	0	1	16	113	151	25	306
	%	.0	.0	2 to 1	+33.3	-7.4	+36.0	+8.7	+13.3
MATTAPOISETT	1978	0	1	1	13	69	84	4	172
5,647	1979	0	0	0	22	82	111	8	223
	%	.0	1 to 0	1 to 0	+69.2	+18.8	+32.1	+100.0	+29.7
MAYNARD	1978	0	0	1	54	92	179	21	347
9,765	1979	0	1	3	47	58	178	15	302
	%	.0	0 to 1	1 to 3	-13.0	-37.0	-.6	-28.6	-13.0
MEDWAY	1978	0	1	1	19	75	114	7	217
8,532	1979	0	0	0	20	59	144	15	238
	%	.0	1 to 0	1 to 0	+5.3	-21.3	+26.3	+114.3	+9.7
MENDON	1978	0	0	0	0	33	28	7	68
2,714	1979	0	1	1	1	39	57	12	111
	%	.0	0 to 1	0 to 1	0 to 1	+18.2	+103.6	+71.4	+63.2
MERRIMAC	1978	0	1	1	7	75	65	11	160
4,202	1979	0	0	0	13	72	111	18	214
	%	.0	1 to 0	1 to 0	+85.7	-4.0	+70.8	+63.6	+33.8
MIDDLETON	1978	0	0	0	4	64	95	17	180
4,300	*1979	0	0	1	0	3	11	3	18
	%	NA	NA	NA	NA	NA	NA	NA	NA
MILLIS	1978	0	0	0	4	37	97	19	157
6,900	*1979	0	0	0	0	26	67	4	97
	%	NA	NA	NA	NA	NA	NA	NA	NA

2,500 - 10,000
CONTINUED NEXT
PAGE

CITY /TOWN by groups of population		1a. MURDER, NON-NEGLIGENT MANSLAUGHTER	2. FORCIBLE RAPE	3. ROBBERY	4. AGGRAVATED ASSAULT	5. BURGLARY, BREAKING or ENTERING	6. LARCENY-THEFT	7. MOTOR VEHICLE THEFT	(24) CRIME INDEX TOTAL
MONSON	*1978	0	0	1	2	21	21	8	53
7,350	1979	0	0	2	7	59	71	12	151
	%	NA	NA	NA	NA	NA	NA	NA	NA
MONTAGUE	1978	1	0	2	2	62	133	13	213
8,423	1979	0	1	1	3	55	119	6	185
	%	1 to 0	0 to 1	2 to 1	+50.0	-11.3	-10.5	-53.9	-13.2
NAHANT	1978	0	0	0	0	14	44	4	62
4,200	1979	0	0	0	0	11	52	7	70
	%	.0	.0	.0	.0	-21.4	+18.2	+75.0	+12.9
NANTUCKET	1978	0	0	0	6	119	319	56	500
5,600	1979	0	0	0	10	182	462	75	729
	%	.0	.0	.0	+66.7	+52.9	+44.8	+33.9	+45.8
NEWBURY	1978	0	0	0	2	50	82	13	147
4,421	1979	0	0	0	4	62	67	7	140
	%	.0	.0	.0	+100.0	+24.0	-18.3	-46.2	-4.8
NORFOLK	1978	0	1	0	9	48	66	16	140
5,091	1979	0	0	0	11	48	78	8	145
	%	.0	1 to 0	.0	+22.2	.0	+18.2	-50.0	+3.6
NORTH	1978	0	0	0	0	10	34	2	46
BROOKFIELD	1979	0	0	1	1	8	29	1	40
4,026	%	.0	.0	0 to 1	0 to 1	-20.0	-14.3	-50.0	-13.0
NORWELL	1978	0	2	4	7	42	95	22	172
9,655	1979	0	0	5	5	65	105	29	209
	%	.0	2 to 0	+25.0	+28.6	+54.8	+10.5	+31.8	+21.5
ORANGE	1978	0	1	1	13	63	87	5	170
6,445	1979	0	0	0	12	60	71	13	156
	%	.0	1 to 0	1 to 0	-7.7	-4.8	-18.4	+160.0	-8.2
ORLEANS	1978	0	0	0	15	73	161	13	262
4,369	1979	0	2	1	11	54	209	6	283
	%	.0	0 to 2	0 to 1	-26.7	-26.0	+29.8	-53.9	+8.0
2,500 - 10,000 CONTINUED NEXT PAGE									

CITY /TOWN by groups of population		1a. MURDER, NON-NEGLIGENT MANSLAUGHTER	2. FORCIBLE RAPE	3. ROBBERY	4. AGGRAVATED ASSAULT	5. BURGLARY, BREAKING or ENTERING	6. LARCENY-THEFT	7. MOTOR VEHICLE THEFT	(25) CRIME INDEX TOTAL
PAXTON	1978	0	0	0	3	24	10	7	44
3,706	1979	X	X	X	X	X	X	X	X
	%	NA	NA	NA	NA	NA	NA	NA	NA
PEPPERELL	1978	0	0	0	7	51	72	17	147
8,000	1979	0	0	0	12	32	82	10	136
	%	.0	.0	.0	+71.4	-37.3	+13.9	-41.2	-7.5
PLAINVILLE	1978	0	0	0	0	25	47	3	75
6,000	1979	0	0	0	0	19	48	17	84
	%	.0	.0	.0	.0	-24.0	+2.1	+466.7	+12.0
PRINCETON	1978	0	0	0	4	20	27	6	57
2,500	1979	0	0	0	3	26	15	2	46
	%	.0	.0	.0	-25.0	+30.0	-44.4	-66.7	-19.3
PROVINCETOWN	1978	0	6	4	85	102	236	29	462
4,000	1979	0	2	9	87	140	328	18	584
	%	.0	-66.7	+125.0	+2.4	+37.3	+39.0	-37.9	+26.4
RAYNHAM	1978	0	0	1	12	97	193	55	358
8,000	*1979	0	0	2	0	27	53	23	105
	%	NA	NA	NA	NA	NA	NA	NA	NA
REHOBOTH	1978	0	0	0	5	61	65	10	141
7,009	1979	0	2	4	3	53	80	21	163
	%	.0	0 to 2	0 to 4	-40.0	-13.1	+23.1	+110.0	+15.6
ROCHESTER	*1978	0	0	0	1	29	15	4	49
2,867	1979	0	1	0	2	18	21	4	46
	%	NA	NA	NA	NA	NA	NA	NA	NA
ROCKPORT	1978	0	0	2	22	39	94	12	169
6,324	1979	0	1	0	2	63	87	11	164
	%	.0	0 to 1	2 to 0	-90.9	+61.5	-7.5	-8.3	-3.0
ROWLEY	1978	0	0	0	7	52	33	18	110
3,455	1979	0	0	0	9	24	33	13	79
	%	.0	.0	.0	+28.6	-53.9	.0	-27.8	-28.2

2,500 - 10,000
CONTINUED NEXT
PAGE

CITY /TOWN by groups of population		1a. MURDER, NON-NEGLIGENT MANSLAUGHTER	2. FORCIBLE RAPE	3. ROBBERY	4. AGGRAVATED ASSAULT	5. BURGLARY, BREAKING or ENTERING	6. LARCENY-THEFT	7. MOTOR VEHICLE THEFT	(26) CRIME INDEX TOTAL
RUTLAND	1978	0	0	0	0	27	9	1	37
3,898	1979	0	0	0	0	19	18	3	40
	%	.0	.0	.0	.0	-29.6	+100.0	1 to 3	+8.1
SALISBURY	1978	0	0	3	9	138	190	95	435
5,000	1979	0	0	6	5	117	217	91	436
	%	.0	.0	+100.0	-44.4	-15.2	+14.2	-4.2	+.2
SANDWICH	1978	0	1	0	20	64	207	9	301
8,901	1979	0	4	1	26	126	187	11	355
	%	.0	1 to 4	0 to 1	+30.0	+96.9	-9.7	+22.2	+17.9
SHEFFIELD	1978	0	1	0	4	9	35	2	51
2,723	*1979	0	0	0	0	8	16	2	26
	%	NA	NA	NA	NA	NA	NA	NA	NA
SHERBORN	1978	X	X	X	X	X	X X	X	X
4,253	*1979	0	1	0	1	29	48	6	85
	%	NA	NA	NA	NA	NA	NA	NA	NA
SHIRLEY	1978	0	0	0	75	18	59	8	160
4,740	1979	0	1	1	50	57	90	21	220
	%	.0	0 to 1	0 to 1	-33.3	+216.7	+52.5	+162.5	+37.5
SOUTHAMPTON	1978	0	1	2	0	23	26	4	56
4,100	1979	0	0	1	0	15	31	1	48
	%	.0	1 to 0	2 to 1	.0	-34.8	+19.2	4 to 1	-14.3
SOUTHBORO	1978	0	7	1	6	54	101	14	183
6,326	1979	0	1	1	5	73	106	21	207
	%	.0	7 to 1	.0	-16.7	+35.2	+5.0	+50.0	+13.1
SOUTHWICK	1978	0	0	2	6	48	96	23	175
7,334	1979	0	2	5	7	45	111	21	191
	%	.0	0 to 2	+150.0	+16.7	-6.3	-15.6	-8.7	+9.1
STERLING	*1978	0	1	2	3	33	45	4	88
5,300	*1979	0	0	0	1	5	8	1	15
	%	NA	NA	NA	NA	NA	NA	NA	NA
2,500 - 10,000 CONTINUED NEXT PAGE									

CITY /TOWN by groups of population		1a. MURDER, NON-NEGLIGENT MANSLAUGHTER	2. FORCIBLE RAPE	3. ROBBERY	4. AGGRAVATED ASSAULT	5. BURGLARY, BREAKING or ENTERING	6. LARCENY-THEFT	7. MOTOR VEHICLE THEFT	(27) CRIME INDEX TOTAL
STOW	1978	0	0	2	6	12	37	4	61
5,043	1979	0	0	0	4	20	40	2	66
	%	.0	.0	2 to 0	-33.3	+66.7	+8.1	-50.0	+8.2
STURBRIDGE	1978	0	0	3	1	49	75	13	141
5,500	1979	0	0	1	2	30	84	10	127
	%	.0	.0	3 to 1	1 to 2	-38.8	+12.0	-23.1	-9.9
SUNDERLAND	1978	0	0	0	2	9	37	4	52
2,805	1979	0	0	0	0	9	37	7	53
	%	.0	.0	.0	2 to 0	.0	.0	+75.0	+1.9
SUTTON	1978	0	0	0	11	36	50	7	104
5,485	1979	0	0	1	4	32	74	10	121
	%	.0	.0	0 to 1	-63.6	-11.1	+48.0	+42.9	+16.4
TEMPLETON	1978	0	0	0	3	46	30	5	84
6,079	1979	0	0	1	2	31	17	6	57
	%	.0	.0	0 to 1	-33.3	-32.6	-43.3	+20.0	-32.1
TISBURY	1978	0	0	1	2	37	123	15	178
2,900	1979	0	1	0	22	81	122	13	239
	%	.0	0 to 1	1 to 0	2 to 22	+118.9	-.8	-13.3	+34.3
TOPSFIELD	1978	3	0	0	3	57	94	17	174
6,300	1979	0	0	0	10	71	116	10	207
	%	3 to 0	.0	.0	+233.3	+24.6	-21.3	-41.2	+19.0
TOWNSEND	1978	0	0	2	3	44	53	9	111
6,600	1979	0	1	0	0	35	70	7	113
	%	.0	0 to 1	2 to 0	3 to 0	-20.5	+32.1	-22.2	+1.8
TYNGSBORO	1978	0	0	3	4	69	78	34	188
5,000	1979	0	4	2	1	53	113	33	206
	%	.0	0 to 4	-33.3	4 to 1	-23.2	+44.9	-2.9	+9.6
UPTON	1978	0	0	0	1	35	35	10	81
3,777	1979	0	1	0	3	28	71	9	112
	%	.0	0 to 1	.0	1 to 3	-20.0	+102.9	-10.0	+38.3

2,500 - 10,000
CONTINUED NEXT
PAGE

CITY /TOWN by groups of population		1a. MURDER, NON-NEGLIGENT MANSLAUGHTER	2. FORCIBLE RAPE	3. ROBBERY	4. AGGRAVATED ASSAULT	5. BURGLARY, BREAKING or ENTERING	6. LARCENY-THEFT	7. MOTOR VEHICLE THEFT	(28) CRIME INDEX TOTAL
UXBRIDGE	1978	X	X	X	X	X	X	X	X
8,512	1979	X	X	X	X	X	X	X	X
	%	NA	NA	NA	NA	NA	NA	NA	NA
WARE	1978	0	0	1	5	33	57	11	107
8,679	1979	0	3	1	12	31	53	14	114
	%	.0	0 to 3	.0	+140.0	-6.1	-7.0	+27.3	+6.5
WARREN	1978	0	0	9	4	46	11	4	74
4,000	*1979	0	0	0	2	9	8	4	23
	%	NA	NA	NA	NA	NA	NA	NA	NA
WENHAM	1978	0	0	0	2	11	46	1	60
4,000	1979	0	0	0	1	20	33	1	55
	%	.0	.0	.0	2 to 1	+81.8	-28.3	.0	-8.3
WEST BOYLSTON	1978	0	0	4	1	32	60	5	102
6,252	1979	0	0	2	12	45	101	11	171
	%	.0	.0	-50.0	1 to 12	+40.6	+68.3	+120.0	+67.7
WEST	1978	0	1	1	12	50	176	30	270
BRIDGEWATER	1979	0	2	5	8	75	210	31	331
7,500	%	.0	1 to 2	1 to 5	-33.3	+50.0	+19.3	+3.3	+22.6
WEST	*1978	0	0	0	0	13	4	3	20
BROOKFIELD	1979	X	X	X	X	X	X	X	X
3,000	%	NA	NA	NA	NA	NA	NA	NA	NA
WEST NUBURY	1978	0	0	1	1	19	21	3	45
2,850	*1979	0	0	0	1	10	16	1	28
	%	NA	NA	NA	NA	NA	NA	NA	NA
WESTMINSTER	1978	0	0	1	1	69	90	10	171
4,986	1979	0	1	1	5	53	113	12	185
	%	.0	0 to 1	.0	1 to 5	-23.2	+25.6	+20.0	+8.2
WILLIAMSTOWN	1978	0	0	1	1	108	103	8	221
8,246	1979	0	1	0	9	45	124	11	190
	%	.0	0 to 1	1 to 0	1 to 9	-58.3	+20.4	+37.5	-14.0
2,500 - 10,000 CONTINUED NEXT PAGE									

CITY /TOWN by groups of population		1a. MURDER, NON-NEGLIGENT MANSLAUGHTER	2. FORCIBLE RAPE	3. ROBBERY	4. AGGRAVATED ASSAULT	5. BURGLARY, BREAKING or ENTERING	6. LARCENY-THEFT	7. MOTOR VEHICLE THEFT	(29) CRIME INDEX TOTAL
WINCHENDON	1978	0	1	1	5	45	48	14	114
6,827	1979	0	1	0	12	32	45	11	101
	%	.0	.0	1 to 0	+140.0	-28.9	-6.3	-21.4	-11.4
WRENTHAM	1978	0	0	2	23	64	78	31	198
7,300	*1979	0	0	0	1	4	14	1	20
	%	NA	NA	NA	NA	NA	NA	NA	NA
CITIES AND TOWNS 2,500 - 10,000 TOTAL:	1978	7	52	95	770	5,170	8,181	1,326	15,601
	1979	3	69	99	777	4,929	8,979	1,319	16,175
	%	-57.1	+32.7	+4.2	+.9	-4.7	+9.8	-.5	+3.7
GROUP POPULATION 2,500 - 10,000 TOTAL: 635,325									
UNDER 2,500									
ALFORD	1978	X	X	X	X	X	X	X	X
337	1979	X	X	X	X	X	X	X	X
	%	NA	NA	NA	NA	NA	NA	NA	NA
ASHBY	1978	0	0	0	1	35	13	3	52
2,400	1979	0	0	2	2	27	11	1	43
	%	.0	.0	0 to 2	1 to 2	-22.9	-15.4	3 to 1	-17.3
ASHFIELD	1978	0	0	0	0	12	8	0	20
1,420	1979	0	0	0	1	19	3	0	23
	%	.0	.0	.0	0 to 1	+58.3	-62.5	.0	+15.0
BECKET	*1978	0	0	0	0	11	1	0	12
1,153	*1979	0	0	0	0	9	0	0	9
	%	NA	NA	NA	NA	NA	NA	NA	NA
BERLIN	1978	0	1	0	3	21	36	7	68
2,306	1979	0	2	0	4	24	38	1	69
	%	.0	1 to 2	.0	+33.3	+14.3	+5.6	7 to 1	+1.5
UNDER 2,500 CONTINUED NEXT PAGE									

CITY /TOWN by groups of population		1a. MURDER, NON-NEGLIGENT MANSLAUGHTER	2. FORCIBLE RAPE	3. ROBBERY	4. AGGRAVATED ASSAULT	5. BURGLARY, BREAKING or ENTERING	6. LARCENY-THEFT	7. MOTOR VEHICLE THEFT	(30) CRIME INDEX TOTAL
BERNARDSTON	1978	0	0	0	8	10	20	4	42
1,800	*1979	0	0	0	12	11	28	1	52
	%	NA	NA	NA	NA	NA	NA	NA	NA
BLANDFORD	1978	0	0	0	0	5	0	0	5
1,038	*1979	0	0	0	0	1	0	0	1
	%	NA	NA	NA	NA	NA	NA	NA	NA
BOLTON	1978	0	0	0	2	29	43	5	79
2,420	1979	0	1	1	1	16	48	4	71
	%	.0	0 to 1	0 to 1	2 to 1	-44.8	+11.6	-20.0	-10.1
BRIMFIELD	1978	0	0	1	0	2	20	1	24
2,165	*1979	0	0	0	1	0	25	4	30
	%	NA	NA	NA	NA	NA	NA	NA	NA
BROOKFIELD	1978	0	0	0	1	5	2	0	8
2,200	1979	0	0	0	2	2	11	0	15
	%	.0	.0	.0	1 to 2	-60.0	+450.0	.0	+87.5
BUCKLAND	1978	0	0	0	0	2	1	1	4
2,000	*1979	0	0	0	0	1	5	0	6
	%	NA	NA	NA	NA	NA	NA	NA	NA
CHARLEMONT	1978	X	X	X	X	X	X	X	X
1,050	1979	X	X	X	X	X	X	X	X
	%	NA	NA	NA	NA	NA	NA	NA	NA
CHESTER	1978	0	2	0	0	4	1	2	9
1,110	1979	0	0	0	0	3	0	0	3
	%	.0	2 to 0	.0	.0	-25.0	1 to 0	2 to 0	-66.7
CHESTERFIELD	1978	X	X	X	X	X	X	X	X
887	1979	X	X	X	X	X	X	X	X
	%	NA	NA	NA	NA	NA	NA	NA	NA
CHILMARK	1978	X	X	X	X	X	X	X	X
401	1979	X	X	X	X	X	X	X	X
	%	NA	NA	NA	NA	NA	NA	NA	NA
UNDER 2,500 CONTINUED NEXT PAGE									

UNDER 2,500
CONTINUED NEXT
PAGE

CITY /TOWN by groups of population		1a. MURDER, NON-NEGLIGENT MANSLAUGHTER	2. FORCIBLE RAPE	3. ROBBERY	4. AGGRAVATED ASSAULT	5. BURGLARY, BREAKING or ENTERING	6. LARCENY-THEFT	7. MOTOR VEHICLE THEFT	(31) CRIME INDEX TOTAL
CLARKSBURG	1978	0	0	1	1	2	3	1	8
1,938	1979	0	0	0	0	1	0	5	6
	%	.0	.0	1 to 0	1 to 0	2 to 1	3 to 0	1 to 5	-25.0
COLRAIN	1978	X	X	X	X	X	X	X	X
1,493	1979	X	X	X	X	X	X	X	X
	%	NA	NA	NA	NA	NA	NA	NA	NA
CONWAY	1978	0	0	0	1	7	12	0	20
1,152	*1979	0	0	0	0	5	1	1	7
	%	NA	NA	NA	NA	NA	NA	NA	NA
CUMMINGTON	1978	X	X	X	X	X	X	X	X
651	1979	X	X	X	X	X	X	X	X
	%	NA	NA	NA	NA	NA	NA	NA	NA
DUNSTABLE	1978	0	0	0	0	11	14	1	26
1,800	1979	0	0	0	0	15	16	1	32
	%	.0	.0	.0	.0	+36.4	+14.3	.0	+16.7
EAST	1978	0	0	0	0	4	5	3	12
BROOKFIELD	1979	0	0	0	0	10	5	3	18
2,000	%	.0	.0	.0	.0	+150.0	.0	.0	+50.0
EDGARTOWN	*1978	1	1	0	3	11	19	3	38
2,043	1979	X	X	X	X	X	X	X	X
	%	NA	NA	NA	NA	NA	NA	NA	NA
EGREMONT	1978	X	X	X	X	X	X	X	X
1,220	1979	X	X	X	X	X	X	X	X
	%	NA	NA	NA	NA	NA	NA	NA	NA
ERVING	1978	0	0	0	1	7	5	2	15
1,308	*1979	0	0	1	2	7	3	0	13
	%	NA	NA	NA	NA	NA	NA	NA	NA
FLORIDA	1978	X	X	X	X	X	X	X	X
720	1979	X	X	X	X	X	X	X	X
	%	NA	NA	NA	NA	NA	NA	NA	NA

UNDER 2,500
CONTINUED NEXT
PAGE

CITY /TOWN by groups of population		1a. MURDER, NON-NEGLIGENT MANSLAUGHTER	2. FORCIBLE RAPE	3. ROBBERY	4. AGGRAVATED ASSAULT	5. BURGLARY, BREAKING or ENTERING	6. LARCENY-THEFT	7. MOTOR VEHICLE THEFT	(32) CRIME INDEX TOTAL
GAYHEAD	1978	0	1	0	0	14	18	0	33
201	1979	0	0	0	0	7	5	0	12
	%	.0	1 to 0	.0	.0	-50.0	-72.2	.0	-63.6
GILL	1978	0	0	0	0	0	1	0	1
1,276	1979	0	0	0	0	1	0	0	1
	%	.0	.0	.0	.0	0 to 1	1 to 0	.0	.0
GOSHEN	1978	X	X	X	X	X	X	X	X
621	1979	X	X	X	X	X	X	X	X
	%	NA	NA	NA	NA	NA	NA	NA	NA
GRANVILLE	1978	0	0	0	0	4	1	2	7
1,228	*1979	0	0	0	0	4	1	0	5
	%	NA	NA	NA	NA	NA	NA	NA	NA
HANCOCK	1978	X	X	X	X	X	X	X	X
697	1979	X	X	X	X	X	X	X	X
	%	NA	NA	NA	NA	NA	NA	NA	NA
HARDWICK	1978	0	0	0	3	12	15	2	32
2,456	1979	0	0	0	9	21	32	1	63
	%	.0	.0	.0	+200.0	+75.0	+113.3	2 to 1	+96.9
HAWLEY	1978	X	X	X	X	X	X	X	X
267	1979	X	X	X	X	X	X	X	X
	%	NA	NA	NA	NA	NA	NA	NA	NA
HEATH	1978	0	0	0	2	7	13	0	22
423	*1979	0	0	0	1	21	12	0	34
	%	NA	NA	NA	NA	NA	NA	NA	NA
HINSDALE	1978	0	0	0	1	11	0	0	12
1,800	*1979	0	0	0	1	4	6	0	11
	%	NA	NA	NA	NA	NA	NA	NA	NA
HOLLAND	1978	0	0	0	0	21	0	0	21
1,436	1979	0	0	0	0	13	5	1	19
	%	.0	.0	.0	.0	-38.1	0 to 5	0 to 1	-9.5
UNDER 2,500 CONTINUED NEXT PAGE									

CITY /TOWN by groups of population		1a. MURDER, NON-NEGLIGENT MANSLAUGHTER	2. FORCIBLE RAPE	3. ROBBERY	4. AGGRAVATED ASSAULT	5. BURGLARY, BREAKING or ENTERING	6. LARCENY-THEFT	7. MOTOR VEHICLE THEFT	(33) CRIME INDEX TOTAL
HUBBARDSTON	1978	0	0	0	0	16	15	3	34
1,800	1979	0	0	0	0	10	4	2	16
	%	.0	.0	.0	.0	-37.5	-73.3	-33.3	-52.9
HUNTINGTON	1978	0	0	0	0	2	4	0	6
1,730	*1979	0	0	0	0	0	0	0	0
	%	NA	NA	NA	NA	NA	NA	NA	NA
LEVERETT	1978	0	0	0	0	0	1	0	1
1,401	1979	0	0	0	0	1	0	0	1
	%	.0	.0	.0	.0	0 to 1	1 to 0	.0	.0
LEYDEN	1978	0	0	0	0	4	4	0	8
476	1979	0	0	0	0	9	0	0	9
	%	.0	.0	.0	.0	+125.0	4 to 0	.0	+12.5
MIDDLEFIELD	1978	X	X	X	X	X	X	X	X
307	1979	X	X	X	X	X	X	X	X
	%	NA	NA	NA	NA	NA	NA	NA	NA
MILLVILLE	1978	X	X	X	X	X	X	X	X
1,744	1979	X	X	X	X	X	X	X	X
	%	NA	NA	NA	NA	NA	NA	NA	NA
MONROE	1978	0	0	0	0	0	0	0	0
211	1979	0	0	0	0	0	0	0	0
	%	.0	.0	.0	.0	.0	.0	.0	.0
MONTEREY	1978	0	0	0	0	7	2	0	9
758	*1979	0	0	0	0	0	0	0	0
	%	NA	NA	NA	NA	NA	NA	NA	NA
MONTGOMERY	1978	X	X	X	X	X	X	X	X
624	1979	X	X	X	X	X	X	X	X
	%	NA	NA	NA	NA	NA	NA	NA	NA
MOUNT	1978	X	X	X	X	X	X	X	X
WASHINGTON	1979	X	X	X	X	X	X	X	X
91	%	NA	NA	NA	NA	NA	NA	NA	NA

UNDER 2,500
CONTINUED NEXT
PAGE

CITY /TOWN by groups of population		1a. MURDER, NON-NEGLIGENT MANSLAUGHTER	2. FORCIBLE RAPE	3. ROBBERY	4. AGGRAVATED ASSAULT	5. BURGLARY, BREAKING or ENTERING	6. LARCENY-THEFT	7. MOTOR VEHICLE THEFT	(34) CRIME INDEX TOTAL
NEW ASHFORD	1978	X	X	X	X	X	X	X	X
160	1979	X	X	X	X	X	X	X	X
	%	NA	NA	NA	NA	NA	NA	NA	NA
NEW BRAINTREE	1978	X	X	X	X	X	X	X	X
700	1979	X	X	X	X	X	X	X	X
	%	NA	NA	NA	NA	NA	NA	NA	NA
NEW MARLBORO	1978	X	X	X	X	X	X	X	X
1,087	1979	X	X	X	X	X	X	X	X
	%	NA	NA	NA	NA	NA	NA	NA	NA
NEW SALEM	1978	X	X	X	X	X	X	X	X
643	1979	X	X	X	X	X	X	X	X
	%	NA	NA	NA	NA	NA	NA	NA	NA
NORTHFIELD	1978	0	0	0	1	21	34	4	60
2,470	1979	0	0	2	6	15	44	5	72
	%	.0	.0	0 to 2	1 to 6	-28.6	+29.4	+25.0	+20.0
OAK BLUFFS	1978	0	1	0	0	55	36	10	102
1,990	1979	0	1	0	3	40	23	8	75
	%	.0	.0	.0	0 to 3	-27.3	-36.1	-20.0	-26.5
OAKHAM	1978	X	X	X	X	X	X	X	X
1,000	1979	X	X	X	X	X	X	X	X
	%	NA	NA	NA	NA	NA	NA	NA	NA
OTIS	*1978	0	0	1	0	27	6	1	35
898	1979	X	X	X	X	X	X	X	X
	%	NA	NA	NA	NA	NA	NA	NA	NA
PELHAM	1978	0	0	0	0	2	0	2	4
1,153	1979	0	0	0	0	0	0	0	0
	%	.0	.0	.0	.0	2 to 0	.0	2 to 0	4 to 0
PERU	1978	X	X	X	X	X	X	X	X
580	1979	X	X	X	X	X	X	X	X
	%	NA	NA	NA	NA	NA	NA	NA	NA
UNDER 2,500 CONTINUED NEXT PAGE									

UNDER 2,500
CONTINUED NEXT
PAGE

CITY /TOWN by groups of population		1a. MURDER, NON-NEGLIGENT MANSLAUGHTER	2. FORCIBLE RAPE	3. ROBBERY	4. AGGRAVATED ASSAULT	5. BURGLARY, BREAKING or ENTERING	6. LARCENY-THEFT	7. MOTOR VEHICLE THEFT	(35) CRIME INDEX TOTAL
PETERSHAM	1978	0	1	0	0	4	2	1	8
1,099	*1979	0	0	0	0	2	4	0	6
	%	NA	NA	NA	NA	NA	NA	NA	NA
PHILLIPSTON	1978	0	0	0	1	13	6	1	21
962	1979	0	0	0	0	31	4	1	36
	%	.0	.0	.0	1 to 0	+138.5	-33.3	.0	+71.4
PLAINFIELD	1978	X	X	X	X	X	X	X	X
366	1979	X	X	X	X	X	X	X	X
	%	NA	NA	NA	NA	NA	NA	NA	NA
PLYMPTON	1978	0	0	0	5	19	27	3	54
1,679	1979	0	0	0	0	23	42	6	71
	%	.0	.0	.0	5 to 0	+21.1	+55.6	+100.0	+31.5
RICHMOND	1978	0	0	0	0	0	0	0	0
1,600	1979	0	0	0	0	6	0	0	6
	%	.0	.0	.0	.0	0 to 6	.0	.0	0 to 6
ROWE	1978	0	0	0	0	4	6	0	10
340	1979	X	X	X	X	X	X	X	X
	%	NA	NA	NA	NA	NA	NA	NA	NA
ROYALSTON	1978	X	X	X	X	X	X	X	X
878	1979	X	X	X	X	X	X	X	X
	%	NA	NA	NA	NA	NA	NA	NA	NA
RUSSELL	1978	X	X	X	X	X	X	X	X
1,579	1979	X	X	X	X	X	X	X	X
	%	NA	NA	NA	NA	NA	NA	NA	NA
SANDISFIELD	1978	X	X	X	X	X	X	X	X
660	1979	X	X	X	X	X	X	X	X
	%	NA	NA	NA	NA	NA	NA	NA	NA
SAVOY	1978	X	X	X	X	X	X	X	X
475	1979	X	X	X	X	X	X	X	X
	%	NA	NA	NA	NA	NA	NA	NA	NA

UNDER 2,500
CONTINUED NEXT
PAGE

CITY /TOWN by groups of population		1a. MURDER, NON-NEGLIGENT MANSLAUGHTER	2. FORCIBLE RAPE	3. ROBBERY	4. AGGRAVATED ASSAULT	5. BURGLARY, BREAKING or ENTERING	6. LARCENY-THEFT	7. MOTOR VEHICLE THEFT	(36) CRIME INDEX TOTAL
SHELBURNE	1978	0	0	0	0	4	6	2	12
1,976	*1979	0	0	0	2	2	4	1	9
	%	NA	NA	NA	NA	NA	NA	NA	NA
SHUTESBURY	1978	0	0	0	0	4	4	2	10
961	1979	0	0	0	0	7	2	0	9
	%	.0	.0	.0	.0	-75.0	-50.0	2 to 0	-10.0
STOCKBRIDGE	1978	0	0	0	7	22	3	0	32
2,228	1979	0	0	0	3	61	22	1	87
	%	.0	.0	.0	-57.1	+177.3	+633.3	0 to 1	+171.9
TOLLAND	1978	0	0	0	0	4	0	0	4
277	1979	0	0	0	0	1	0	0	1
	%	.0	.0	.0	.0	4 to 1	.0	.0	4 to 1
TRURO	1978	0	0	0	6	47	60	7	120
1,500	1979	0	1	0	2	51	83	2	139
	%	.0	0 to 1	.0	-66.7	+8.5	+38.3	-71.4	+15.8
TYRINGHAM	1978	X	X	X	X	X	X	X	X
328	1979	X	X	X	X	X	X	X	X
	%	NA	NA	NA	NA	NA	NA	NA	NA
WALES	1978	X	X	X	X	X	X	X	X
1,079	1979	X	X	X	X	X	X	X	X
	%	NA	NA	NA	NA	NA	NA	NA	NA
WARWICK	1978	X	X	X	X	X	X	X	X
482	1979	X	X	X	X	X	X	X	X
	%	NA	NA	NA	NA	NA	NA	NA	NA
WASHINGTON	1978	0	0	0	0	0	1	0	1
486	1979	0	0	0	0	3	0	0	3
	%	.0	.0	.0	.0	0 to 3	1 to 0	.0	1 to 3
WELLFLEET	1978	0	1	3	12	102	112	8	238
2,450	1979	0	1	0	16	88	192	9	306
	%	.0	.0	3 to 0	+33.3	-13.7	+71.4	+12.5	+28.6
UNDER 2,500 CONTINUED NEXT PAGE									

CITY /TOWN by groups of population | MURDER, NON-NEGLIGENT 1a. | 2. | 3. | 4. | 5.

UNDER 2,500
CONTINUED NEXT
PAGE

CITY /TOWN by groups of population		1a. MURDER, NON-NEGLIGENT MANSLAUGHTER	2. FORCIBLE RAPE	3. ROBBERY	4. AGGRAVATED ASSAULT	5. BURGLARY, BREAKING or ENTERING	6. LARCENY-THEFT	7. MOTOR VEHICLE THEFT	(37) CRIME INDEX TOTAL
WENDALL	1978	X	X	X	X	X	X	X	X
675	1979	X	X	X	X	X	X	X	X
	%	NA	NA	NA	NA	NA	NA	NA	NA
WEST	1978	X	X	X	X	X	X	X	X
STOCKBRIDGE	1979	X	X	X	X	X	X	X	X
1,450	%	NA	NA	NA	NA	NA	NA	NA	NA
WEST TISBURY	*1978	0	0	0	0	11	3	1	15
685	1979	X	X	X	X	X	X	X	X
	%	NA	NA	NA	NA	NA	NA	NA	NA
WESTHAMPTON	1978	0	0	1	0	6	0	0	7
1,109	1979	X	X	X	X	X	X	X	X
	%	NA	NA	NA	NA	NA	NA	NA	NA
WHATELY	1978	X	X	X	X	X	X	X	X
1,127	1979	X	X	X	X	X	X	X	X
	%	NA	NA	NA	NA	NA	NA	NA	NA
WILLIAMSBURG	1978	X	X	X	X	X	X	X	X
2,292	1979	X	X	X	X	X	X	X	X
	%	NA	NA	NA	NA	NA	NA	NA	NA
WINDSOR	1978	X	X	X	X	X	X	X	X
569	1979	X	X	X	X	X	X	X	X
	%	NA	NA	NA	NA	NA	NA	NA	NA
WORTHINGTON	1978	0	0	0	0	7	4	1	12
834	1979	0	0	0	0	7	5	0	12
	%	.0	.0	.0	.0	.0	+25.0	1 to 0	.0
CITIES AND TOWNS UNDER 2,500 TOTAL:	1978	1	8	7	59	628	587	83	1,373
	1979	0	6	6	68	579	684	58	1,401
	%	1 to 0	-25.0	-14.3	+15.3	-7.8	+16.5	-30.1	+2.0
GROUP POPULATION UNDER 2,500 TOTAL: 97,386									

CITY /TOWN by groups of population		1a. MURDER, NON-NEGLIGENT MANSLAUGHTER	2. FORCIBLE RAPE	3. ROBBERY	4. AGGRAVATED ASSAULT	5. BURGLARY, BREAKING or ENTERING	6. LARCENY-THEFT	7. MOTOR VEHICLE THEFT	(38) CRIME INDEX TOTAL
CITY / TOWN T O T A L (351)	1978	139	896	6,451	10,509	60,563	90,976	43,042	212,576
	1979	121	935	7,548	11,502	61,461	100,667	44,846	227,080
	%	-13.0	+4.4	+17.0	+9.5	+1.5	+10.7	+4.2	+6.8
STATE AGENCIES ********** by COUNTY									
ATTORNEY GENTRALS OFFICE									
Suffolk (SP)	1978	0	0	0	0	0	0	0	0
	1979	0	0	0	0	0	0	0	0
	%	.0	.0	.0	.0	.0	.0	.0	.0
CAPITOL POLICE									
Suffolk	1978	X	X	X	X	X	X	X	X
	1979	X	X	X	X	X	X	X	X
	%	NA	NA	NA	NA	NA	NA	NA	NA
MASSACHUSETTS STATE POLICE									
Barnstable	1978	0	0	0	7	17	20	27	71
	1979	0	0	3	3	7	17	27	57
	%	.0	.0	0 to 3	-57.1	-58.8	-15.0	.0	-19.7
Berkshire	1978	0	0	4	12	118	107	10	251
	1979	0	3	1	14	124	93	12	247
	%	.0	0 to 3	4 to 1	+16.7	+5.1	-13.1	+20.0	-1.6
Bristol	1978	0	1	3	11	12	31	53	111
	1979	0	0	6	7	8	26	80	127
	%	.0	1 to 0	+100.0	-36.4	-33.3	-16.1	+50.9	+14.4
STATE POLICE CONTINUED NEXT PAGE									

STATE POLICE
CONTINUED NEXT
PAGE

CITY /TOWN by groups of population		1a. MURDER, NON-NEGLIGENT MANSLAUGHTER	2. FORCIBLE RAPE	3. ROBBERY	4. AGGRAVATED ASSAULT	5. BURGLARY, BREAKING or ENTERING	6. LARCENY-THEFT	7. MOTOR VEHICLE THEFT	(39) CRIME INDEX TOTAL
Dukes	1978	0	0	1	1	3	4	5	14
	1979	0	0	0	3	5	10	2	20
	%	.0	.0	1 to 0	1 to 3	+66.7	+150.0	-60.0	+42.9
Essex	1978	0	0	0	13	5	8	3	29
	1979	0	0	1	8	1	4	1	15
	%	.0	.0	0 to 1	-38.5	5 to 1	-50.0	3 to 1	-48.3
Franklin	1978	1	0	0	5	55	39	7	107
	1979	0	2	2	2	59	45	9	119
	%	1 to 0	0 to 2	0 to 2	-60.0	+7.3	+15.4	+28.6	+11.2
Hampden	1978	0	1	2	9	39	32	8	91
	1979	0	1	1	9	51	37	6	105
	%	.0	.0	2 to 1	.0	+30.8	+15.6	-25.0	+15.4
Hampshire	1978	0	0	0	6	40	25	2	73
	1979	0	1	4	3	57	27	5	97
	%	.0	0 to 1	0 to 4	-50.0	+42.5	+8.0	+150.0	+32.9
Middlesex	1978	0	0	1	12	2	11	4	30
	1979	0	1	0	10	0	5	3	19
	%	.0	0 to 1	1 to 0	-16.7	2 to 0	-54.6	-25.0	-36.7
Nantucket	1978								
	1979		(See PD Nantucket Report)						
	%								
Norfolk	1978	3	0	1	9	0	7	56	76
	1979	0	0	0	6	1	8	62	77
	%	3 to 0	.0	1 to 0	-33.3	0 to 1	+14.3	-10.7	+1.3
Plymouth	1978	0	1	1	4	3	12	43	64
	1979	0	0	0	5	6	6	76	93
	%	.0	1 to 0	1 to 0	+25.0	+100.0	-50.0	+76.7	+45.3
Suffolk	1978	0	4	5	20	10	157	55	251
	1979	3	1	3	9	5	137	55	213
	%	0 to 3	4 to 1	-40.0	-55.0	-50.0	-12.7	.0	-15.1

STATE POLICE
CONTINUED NEXT
PAGE

CITY /TOWN by groups of population		1a. MURDER, NON-NEGLIGENT MANSLAUGHTER	2. FORCIBLE RAPE	3. ROBBERY	4. AGGRAVATED ASSAULT	5. BURGLARY, BREAKING or ENTERING	6. LARCENY-THEFT	7. MOTOR VEHICLE THEFT	(40) CRIME INDEX TOTAL
Worcester	1978	0	1	0	13	5	5	54	78
	1979	0	3	4	29	10	16	41	103
	%	.0	1 to 3	0 to 4	+123.1	+100.0	+220.0	-24.1	+32.1
T O T A L S (SP)	1978	4	8	18	122	309	458	327	1,246
	1979	3	12	25	108	334	431	379	1,292
	%	-25.0	+50.0	+38.9	-11.5	+8.1	-5.9	+15.9	+3.7
M B T A POLICE *operational counties only									
Middlesex	1978	0	0	7	11	14	65	6	103
	1979	0	0	5	6	6	105	12	134
	%	.0	.0	-28.6	-45.5	-57.1	+61.5	+100.0	+30.1
Norfolk	1978	0	0	0	8	2	6	0	16
	1979	0	0	4	9	3	11	0	27
	%	.0	.0	0 to 4	+12.5	+50.0	+83.3	.0	+68.8
Suffolk	1978	0	2	186	206	82	656	23	1,155
	1979	0	0	378	165	124	1,212	34	1,913
	%	.0	2 to 0	+103.2	-19.9	+51.2	+84.8	+47.8	+65.6
T O T A L S (MBTA)	1978	0	2	193	225	98	727	29	1,274
	1979	0	0	387	180	133	1,328	46	2,074
	%	.0	2 to 0	+100.5	-20.0	+35.7	+82.7	+58.6	+62.8
METROPOLITAN DISTRICT POLICE *operational counties only									
Essex	1978	0	1	0	3	2	12	3	21
	1979	0	3	2	7	3	16	5	36
	%	.0	1 to 3	0 to 2	+133.3	+50.0	+33.3	+66.7	+71.4
Hampshire	1978	0	0	0	0	0	0	0	0
	1979	0	0	0	0	1	7	0	8
	%	.0	.0	.0	.0	0 to 1	0 to 7	.0	0 to 8
MDC POLICE CONTINUED NEXT PAGE									

CITY /TOWN by groups of population		1a. MURDER, NON-NEGLIGENT MANSLAUGHTER	2. FORCIBLE RAPE	3. ROBBERY	4. AGGRAVATED ASSAULT	5. BURGLARY, BREAKING or ENTERING	6. LARCENY-THEFT	7. MOTOR VEHICLE THEFT	(41) CRIME INDEX TOTAL
Middlesex	1978	0	7	14	33	17	45	48	164
	1979	1	0	17	40	11	49	44	162
	%	0 to 1	7 to 0	+21.4	+21.2	-35.3	+8.9	-8.3	-1.2
Norfolk	1978	0	3	5	7	4	67	19	105
	1979	1	1	1	7	4	23	10	47
	%	0 to 1	3 to 1	5 to 1	.0	.0	-65.7	-47.4	-55.2
Plymouth	1978	0	0	4	12	1	22	20	59
	1979	0	0	1	10	2	12	8	33
	%	.0	.0	4 to 1	-16.7	1 to 2	-45.5	-60.0	-44.1
Suffolk	1978	1	9	88	94	41	185	386	804
	1979	2	15	58	82	26	133	347	663
	%	1 to 2	+66.7	-34.1	-12.8	-36.6	-28.1	-10.1	-17.5
Worcester	1978	0	0	0	0	0	0	0	0
	1979	0	0	0	1	0	4	1	6
	%	.0	.0	.0	0 to 1	.0	0 to 4	0 to 1	0 to 6
T O T A L S (MDC)	1978	1	20	111	149	65	331	476	1,153
	1979	4	19	79	147	47	244	415	955
	%	. 1 to 4	-5.0	-28.8	-1.3	-27.7	-26.3	-12.8	-17.2
REGISTRY OF MOTOR VEHICLES									
Spec.	1978	X	X	X	X	X	X	X	X
Invest.	1979	X	X	X	X	X	X	X	X
	%	NA	NA	NA	NA	NA	NA	NA	NA

CITY /TOWN by groups of population		1a. MURDER, NON-NEGLIGENT MANSLAUGHTER	2. FORCIBLE RAPE	3. ROBBERY	4. AGGRAVATED ASSAULT	5. BURGLARY, BREAKING or ENTERING	6. LARCENY-THEFT	7. MOTOR VEHICLE THEFT	(42) CRIME INDEX TOTAL
CAMPUS AND UNIVERSITY POLICE DEPARTMENTS alphabetically									
BENTLEY COLLEGE									
Waltham	1978	0	0	0	1	4	69	0	74
	*1979	0	0	0	0	0	24	0	24
	%	NA	NA	NA	NA	NA	NA	NA	NA
BOSTON COLLEGE									
Chsnt. Hill	1978	0	0	0	2	102	99	37	240
	1979	0	0	1	15	125	130	33	304
	%	.0	.0	0 to 1	+650.0	+22.5	+31.3	-10.8	+26.7
BOSTON UNIV.									
Boston	1978	0	2	7	11	133	271	34	458
	1979	0	3	9	11	123	370	31	547
	%	.0	+50.0	+28.6	.0	-7.5	+36.5	-8.8	+19.4
BRANDEIS UNIV.									
Waltham	1978	0	0	0	0	7	26	0	33
	*1979	0	0	0	1	4	20	0	25
	%	NA	NA	NA	NA	NA	NA	NA	NA
CLARK UNIV.									
Worcester	1978	0	0	0	2	4	93	4	103
	1979	0	0	0	2	11	92	0	105
	%	.0	.0	.0	.0	+175.0	-1.1	4 to 0	+1.9
FITCHBURG STATE									
Fitchburg	1978	0	0	0	12	36	49	7	104
	1979	0	0	0	3	33	45	6	87
	%	.0	.0	.0	-75.0	-8.3	-8.2	-14.3	-16.3
FRAMINGHAM STATE									
Framingham	1978	X	X	X	X	X	X	X	X
	1979	0	0	0	2	10	13	4	29
	%	NA	NA	NA	NA	NA	NA	NA	NA
CAMPUS/UNIVERSITY POLICE CONTINUED NEXT PAGE									

CITY /TOWN by groups of population | MURDER, NON- 1a. | 2. | 3.

CITY /TOWN by groups of population		1a. MURDER, NON-NEGLIGENT MANSLAUGHTER	2. FORCIBLE RAPE	3. ROBBERY	4. AGGRAVATED ASSAULT	5. BURGLARY, BREAKING or ENTERING	6. LARCENY-THEFT	7. MOTOR VEHICLE THEFT	(43) CRIME INDEX TOTAL
M.I.T.									
Cambridge	1978	0	0	8	11	343	161	95	618
	1979	0	0	14	6	364	157	92	633
	%	.0	.0	+75.0	-45.5	+6.1	-2.5	-3.2	+2.4
N. ADAMS STATE									
N. Adams	1978	0	0	0	0	3	40	1	44
	1979	0	0	0	4	2	30	0	36
	%	.0	.0	.0	0 to 4	-33.3	-25.0	1 to 0	-18.2
NORTHEASTERN UNIV.									
Boston	1978	0	0	3	31	32	389	13	468
	1979	0	0	5	12	39	356	26	438
	%	.0	.0	+66.7	-59.4	-21.9	-8.5	+100.0	-6.4
SPRINGFIELD COLL.									
Springfield	1978	0	0	0	3	23	68	4	98
	*1979	0	1	0	1	14	61	12	89
	%	NA	NA	NA	NA	NA	NA	NA	NA
TUFTS UNIV.									
Medford	1978	0	0	1	5	56	126	22	210
	1979	0	0	2	8	87	103	17	217
	%	.0	.0	1 to 2	+60.0	+55.4	-18.3	-22.7	+3.3
UNIV. OF MASS.									
Amherst	1978	0	1	1	2	60	569	58	691
	1979	0	6	1	8	61	584	40	700
	%	.0	1 to 6	.0	+300.0	+1.7	+2.6	-31.0	+1.3
UNIV. OF MASS.									
Boston	1978	0	0	2	1	30	166	3	202
	1979	0	0	2	3	46	145	5	201
	%	.0	.0	.0	1 to 3	+53.3	-12.7	+66.7	-0.5
WESTFIELD STATE									
Westfield	1978	0	0	0	7	10	24	2	43
	1979	0	0	0	1	6	52	1	60
	%	.0	.0	.0	7 to 1	-40.0	+116.7	-50.0	+39.5

CAMPUS/UNIVERSITY POLICE CONTINUED NEXT PAGE

CITY /TOWN by groups of population		1a. MURDER, NON-NEGLIGENT MANSLAUGHTER	2. FORCIBLE RAPE	3. ROBBERY	4. AGGRAVATED ASSAULT	5. BURGLARY, BREAKING or ENTERING	6. LARCENY-THEFT	7. MOTOR VEHICLE THEFT	(44) CRIME INDEX TOTAL
WORCESTER STATE									
Worcester	1978	0	1	0	5	30	23	11	70
	1979	X	X	X	X	X	X	X	X
	%	NA	NA	NA	NA	NA	NA	NA	NA
CAMPUS AND UNIVERSITY POLICE									
T O T A L S	1978	0	4	22	93	873	2,173	291	3,456
	1979	0	10	34	77	925	2,182	267	3,495
	%	.0	+150.0	+54.6	-17.2	+6.0	+.4	-8.3	+1.1
COMMONWEALTH OF MASSACHUSETTS									
GRAND TOTAL CRIME INDEX	1978	144	930	6,795	11,098	61,908	94,665	44,165	219,705
	1979	128	976	8,073	12,014	62,900	104,852	45,953	234,896
	%	-11.1	+5.0	+18.8	+8.3	+1.6	+10.8	+4.1	+6.9
STATE POPULATION TOTAL: 5,916,338									

SYMBOL GUIDE

'X' = NON-PARTICIPATING AGENCY OR NO REPORTS FOR THIS PERIOD

'*' = INCOMPLETE REPORT(S) FOR THE REPORTING PERIOD(S)

'NA' = RATE NOT CALCULATED DUE TO INCOMPLETE REPORTS

'1978' = INDEX CRIME FIGURES FOR THIRD QUARTER (JAN-SEPT. 1978)

'1979' = INDEX CRIME FIGURES FOR THIRD QUARTER (JAN-SEPT. 1979)

JANUARY - SEPTEMBER

Officers Assaulted Trend (1978 vs. 1979) -1.8%

LAW ENFORCEMENT OFFICERS KILLED OR ASSAULTED

The Commonwealth of Massachusetts

OFFICERS KILLED

By felonious act 0

By accident or negligence 1

Officers Assaulted (Do not include officers killed) - See other side for instructions.

Type of Activity	Total Assaults by Weapon A	Type of Weapon: Firearm B	Knife or Other Cutting Instrument C	Other Dangerous Weapon D	Hands, Fists, Feet, etc. E	Type of Assignment: Two-Man Vehicle F	One-Man Vehicle: Alone G	One-Man Vehicle: Assisted H	Detective or Special Assign.: Alone I	Detective or Special Assign.: Assisted J	Other: Alone K	Other: Assisted L	Police Assaults Cleared M
1. Responding to "Disturbance" calls (family quarrels, man with gun, etc.)	727	15	25	95	592	388	64	145	9	46	29	46	685
2. Burglaries in progress or pursuing burglary suspects	31			4	27	17	5	7			1	1	29
3. Robberies in progress or pursuing robbery suspects	19	4	1	7	7	14	4		1				14
4. Attempting other arrests	256	2	2	34	218	108	38	47	6	13	13	31	248
5. Civil disorder (riot, mass disobedience)	46		3	7	36	11	1	13		14	1	6	44
6. Handling, transporting, custody of prisoners	193			16	177	47	23	45	2	7	13	56	181
7. Investigating suspicious persons or circumstances	134	1	4	24	105	61	22	27		4	13	7	122
8. Ambush - no warning	5	1		3	1		1				2	2	3
9. Mentally deranged	31		6	5	20	18	2	7		1	2	1	31
10. Traffic pursuits and stops	179	1	6	90	82	90	39	22	1	2	15	10	155
11. All other	198	4	7	36	151	67	29	22	11	6	35	28	169
12. **TOTAL (1-11)**	1819	28	54	321	1416	821	228	335	30	93	124	188	1681
13. Number with personal injury	719	7	26	141	545								
14. Number without personal injury.	1100	21	28	180	871								
15. Time of assaults AM	348	230	70	23	26	61							
15. Time of assaults PM	59	91	116	155	257	383							

12:01 2:00 4:00 6:00 8:00 10:00 12:00

ARSON OFFENSES KNOWN TO LAW ENFORCEMENT

JANUARY - SEPTEMBER 1979

NUMBER OF DEATHS - 7

	1 PROPERTY CLASSIFICATION	2 Offenses Reported or Known to Police (Include Unfounded and Attempts)	3 Unfounded, i.e. False or Baseless Complaints	4 Number of Actual Offenses (Column 2 Minus Column 3 Include Attempts)	5 Total Offensss Cleared by Arrest or Exceptional Means (Include Column 6)	6 Number of Clearances Involving Only Persons Under 18 Years of Ags	7 Offenses Where Structures Uninhabited Abandoned, or not Normaliy in Use	8 Estimated Value of Property Damage
STRUCTURAL	A. Single Occupancy Residential: Houses, Townhouses, Duplexes, etc.	350	101	249	57	20	36	$ 1,056,900
	B. Other Residential: Apartments, Tenements, Flats, Hotels, Motels, Inns, Dormitories, Boarding Houses, etc.	345	41	304	75	26	73	$ 1,033,427
	C. Storage: Barns, Garages, Warehouses, etc.	149	3	146	25	7	46	$ 186,368
	D. Industrial/Manufacturing	69	7	62	6	2	3	$ 601,000
	E. Other Commercial: Stores, Restaurants, Offices, etc.	139	10	129	17	3	9	$ 584,480
	F. Community/Public: Churches, Jails, Schools, Colleges, Hospitals, etc.	138	15	123	22	11	10	$ 1,384,840
	G. All Other Structurs: Out Buildings, Monuments, Buildings Under Construction, stc.	65		65	8	7	8	$ 67,520
	TOTAL STRUCTURE	1,255	177	1,078	210	76	185	$ 4,914,535
MOBILE	H. Motor Vshicles: Automobiss, Trucks, Buses, Motorcyciss, stc.: UCR Definition	1,798	66	1,732	65	5		$ 2,090,462
	I. Othsr Mobile Property: Trailsrs, Recreational Vehicles, Airplanes, Boats, etc.	54	2	52	3	1	1	$ 120,195
	TOTAL MOBILE	1,852	68	1,784	68	6	1	$ 2,210,657
	J. TOTAL OTHER Crops, Timber, Fences, Signs, etc.	141	4	137	7	4		$ 6,952
	GRAND TOTAL	3,248	249	2,999	285	86	186	$ 7,132,144

BOOKS

FOURTH CLASS MAIL

THE COMMONWEALTH OF MASSACHUSETTS

OFFICE OF
COMMISSIONER OF PUBLIC SAFETY
RETURN IN 5 DAYS IF NOT CALLED FOR, TO
1010 COMMONWEALTH AVE., BOSTON 02215

3700083

STATE LIBRARY
COMM OF MASSACHUSETTS
STATE HOUSE
BOSTON MASS 02133

MASS. R[illegible]:980/1

MASSACHUSETTS
UNIFORM CRIME REPORT

GOVERNMENT DOCUMENTS
COLLECTION
JUN 17 1983
University of Massachusetts
Depository Copy

1

Jan.-Mar. 1980

George A. Luciano, Secretary
Executive Office of Public Safety

Dennis M. Condon
Commissioner of Public Safety

Colonel, Frank J. Trabucco
Deputy Superintendent

FOR RELEASE
FRIDAY, 6 A.M., JUNE 27, 1980

Issued by:
MASSACHUSETTS DEPARTMENT of PUBLIC SAFETY
CRIME REPORTING UNIT
1010 Commonwealth Ave. Boston, Mass. 02215

MASSACHUSETTS UNIFORM CRIME REPORTING PROGRAM

STATISTICAL REPORT

JANUARY - MARCH 1980 CRIME INDEX

The Massachusetts Uniform Crime Reporting Program is centered around 349 local and state law enforcement agencies who submit monthly reports to the Crime Reporting Unit, Department of Public Safety.

The data presented in this report are offenses known to law enforcement agencies and represent a portion of those offenses that have actually occurred. Please note that the population for each city and town has been indicated directly beneath each city and town line. An increase in the Uniform Crime Reports may indicate an increase due to improved detecting or reporting of crime, in addition to an actual increase of offenses.

Individuals using these Crime Index tabulations are cautioned against drawing conclusions by making direct comparisons between cities and towns due to the existence of numerous factors which affect the amount and type of crime from place to place. It is important to remember that crime is a social problem and therefore, a concern of the entire community. The efforts of law enforcement personnel are limited to factors within their control.

Set forth below are some of the conditions which will, by type and volume, affect the crime that occurs from place to place:

- *Density and size of the community population and the metropolitan area of which it is a part.*
- *Composition of the population with reference particularly to age, sex and race.*
- *Economic status of the population.*
- *Relative stability of population, including commuters, seasonal and other transient types.*
- *Climate, including seasonal weather conditions.*
- *Educational, recreational and religious characteristics.*
- *Attitude of the public toward law enforcement problems.*

PUBLISHED BY THE MASSACHUSETTS DEPARTMENT OF PUBLIC SAFETY
PUBLICATION NUMBER 11,861-50-1100-4-80-CR
APPROVED BY ALFRED C. HOLLAND, STATE PURCHASING AGENT

The Commonwealth of Massachusetts

Department of Public Safety

CRIME REPORTING UNIT

Dennis M. Condon
Commissioner

Further Info: Mrs. Rita M. Mills
Supv. of Policies & Procedures
617 - 566 - 4500 Ext. 345-346

FOR RELEASE:
JUNE 27, 1980
6 A.M. EDT

NEWS RELEASE

Crime trend statistics released today by the Massachusetts Crime Reporting Unit, (Massachusetts Department of Public Safety), in its First Quarterly Crime Index for 1980 (covering January thru March, 1980), indicates that serious crime reported in the Commonwealth decreased 2.2% overall, when compared to the same reporting period last year.

A further analysis of the 1980 (January thru March) crime statistics for the Commonwealth revealed that violent crime increased by .7% and property crime decreased by 2.5%. The statistical results in the Crime Index were compiled after analysis of crime reports submitted to the Crime Reporting Unit by 349 local and state law enforcement agencies.

The first quarterly crime trend report showed that a total of 72, 234 serious crimes were reported during the first quarter of 1980 as compared to 73,863 serious crimes reported for the first quarter of last year. Of the 72,234 crime index offenses reported to the Crime Reporting Unit, 6,870 or 9.5% were crimes of violence and 65,364 or 90.5% were property crimes.

The seven serious crimes which make up the crime index for the Commonwealth broke down into the following percentages (crime trends):

MURDER: +65.8	FORCIBLE RAPE: +6.4	ROBBERY: -2.8
AGGRAVATED ASSAULT: +2.6	BURGLARY: -.8	
LARCENY-THEFT: +2.9	MOTOR VEHICLE THEFT: -14.3	

Sixty-three murders occurred in the Commonwealth during the first quarter of 1980, accounting for .09% of the total crime index. The other six offenses broke down into the following volume and percentage figures:

CRIME	TOTAL INDEX NUMBER	% OF TOTAL
FORCIBLE RAPE	281	.4
ROBBERY	2,909	4.0
AGGRAVATED ASSAULT	3,617	5.0
BURGLARY	21,819	30.2
LARCENY-THEFT	29,550	40.9
MOTOR VEHICLE THEFT	13,995	19.4

The City of Boston with 16,300 crime index offenses during the period, accounted for 22.6% of the total crime reported in the Commonwealth. The other five largest cities in the state accounted for the following percentages of the total crime index:

CAMBRIDGE	1849	2.6% of the total crime index
FALL RIVER	1590	2.2% of the total crime index
NEW BEDFORD	1419	2.0% of the total crime index
SPRINGFIELD	3616	5.0% of the total crime index
WORCESTER	2815	3.9% of the total crime index
ALL OTHER MASSACHUSETTS CITIES AND TOWNS:	44,645	61.8% of the total crime index

Of the sixty-three homicides committed during the first quarter of 1980, 14 were by handgun, 7 by rifle-shotgun, 22 by knife or cutting instrument,

3 were by hands, fist or feet, 16 by other dangerous weapons, and 1 by unknown weapons. Thirty-five of the sixty-three homicides occurred during the commission of or were related to a criminal act, 10 were committed during a domestic argument type situation and 18 were committed in civil situations. Seventeen or 27.0% of the 63 homicides were committed in the City of Boston.

Law enforcement agencies in Massachusetts reported 1,085 offenses of arson for the first quarter of 1980. Arson of mobile property(motor vehicles, trailers, airplanes, boats, etc.) accounted for 611 or 56.3% of the arsons reported, structural fires accounted for 437 or 40.3% with the "all other" category(crops, timber, fences, signs, etc.) accounting for the remaining 37 or 3.4%. The total property loss from arson reported was $4,773,016. Massachusetts law enforcement agencies cleared 9.0% of the arsons reported. This information was compiled from reports submitted by an average of 241 agencies over the last quarter which represents 69% of our contributors. 35.2% of this average received were active arson reports.

END OF RELEASE

FOR RELEASE:

THE COMMONWEALTH OF MASSACHUSETTS
DEPARTMENT OF PUBLIC SAFETY
CRIME REPORTING UNIT

Dennis M. Condon
Commissioner

OFFENSES KNOWN TO THE POLICE - JANUARY - MARCH 1980

CITY / TOWN by groups of population		1a. MURDER, NON-NEGLIGENT MANSLAUGHTER	2. FORCIBLE RAPE	3. ROBBERY	4. AGGRAVATED ASSAULT	5. BURGLARY, BREAKING or ENTERING	6. LARCENY-THEFT	7. MOTOR VEHICLE THEFT	CRIME INDEX TOTAL
100,000 + OVER									
BOSTON	1979	18	97	1,637	1,051	3,838	5,022	5,281	16,944
638,000	1980	17	83	1,559	895	3,506	5,276	4,964	16,300
	%	-5.6	-6.2	-4.8	-14.8	-8.7	+5.1	-6.0	-3.8
CAMBRIDGE	1979	1	7	127	95	608	649	694	2,181
101,000	1980	2	10	85	109	491	657	495	1,849
	%	1 to 2	+42.9	-33.1	+14.7	-19.2	+1.2	-28.7	-15.2
FALL RIVER	1979	1	7	43	51	496	540	276	1,414
102,223	1980	4	5	61	61	450	684	325	1,590
	%	1 to 4	-28.6	+41.9	+19.6	-9.3	+26.7	+17.8	+12.4
NEW BEDFORD	1979	0	3	43	53	384	520	260	1,263
100,236	1980	1	8	42	36	587	532	213	1,419
	%	0 to 1	+166.7	-2.3	-32.1	+52.9	+2.3	-18.1	+12.4
SPRINGFIELD	1979	1	18	64	188	1,033	1,180	924	3,408
170,000	1980	4	23	96	329	1,147	1,345	672	3,616
	%	1 to 4	+27.8	+50.0	+75.0	+11.0	+14.0	-27.3	+6.1
WORCESTER	1979	2	21	96	78	843	1,129	574	2,743
172,000	1980	2	8	127	119	865	1,135	559	2,815
	%	0	-61.9	+32.3	+52.6	+2.6	+0.5	-2.6	+2.6
TOTAL CITIES	1979	23	153	2,010	1,516	7,202	9,040	8,009	27,953
OVER 100,000	1980	30	137	1,970	1,549	7,046	9,629	7,228	27,589
(SIX)	%	+30.4	-10.5	-2.0	+2.2	-2.2	+6.5	-9.8	-1.3
GROUP TOTAL POP. 100,000 + 1,283,459									

CITY /TOWN by groups of population		1a. MURDER, NON-NEGLIGENT MANSLAUGHTER	2. FORCIBLE RAPE	3. ROBBERY	4. AGGRAVATED ASSAULT	5. BURGLARY, BREAKING or ENTERING	6. LARCENY-THEFT	7. MOTOR VEHICLE THEFT	(2) CRIME INDEX TOTAL
50,000 - 100,000									
ARLINGTON	1979	0	2	12	36	190	157	108	505
50,223	1980	0	0	3	18	171	207	71	470
	%	.0	2 to 0	-75.0	-50.0	-10.0	+31.8	-34.3	-6.9
BROCKTON	1979	0	3	40	120	459	671	517	1,810
95,688	1980	2	4	70	132	533	728	348	1,817
	%	0 to 2	+33.3	+75.0	+10.0	+16.1	+8.5	-32.7	+0.4
BROOKLINE	1979	0	4	44	10	370	499	164	1,091
57,016	1980	0	3	26	50	320	410	160	969
	%	.0	-25.0	-40.9	+400.0	-13.5	-17.8	-2.4	-11.2
CHICOPEE	1979	0	0	9	23	159	278	74	543
58,431	1980	0	0	10	12	230	289	66	607
	%	.0	.0	+11.1	-47.8	+44.7	+4.0	-10.8	+11.8
FRAMINGHAM	1979	0	1	9	31	254	398	116	809
70,000	1980	0	1	9	28	217	429	103	787
	%	.0	.0	.0	-9.7	-14.6	+7.8	-11.2	-2.7
LAWRENCE	1979	1	1	21	21	269	367	329	1,009
66,915	1980	1	7	30	38	372	177	245	870
	%	.0	1 to 7	+42.9	+81.0	+38.3	-51.8	-25.5	-13.8
LOWELL	1979	0	4	28	46	276	352	380	1,077
94,226	1980	4	4	43	74	388	444	299	1,256
	%	0 to 4	.0	+53.6	+60.9	+45.3	+26.1	-21.3	+16.6
LYNN	1979	3	7	78	182	557	396	246	1,469
80,368	1980	1	1	45	215	871	595	323	2,051
	%	3 to 1	7 to 1	-42.3	+18.1	+56.4	+50.3	+31.3	+39.6
MALDEN	1979	1	0	11	8	80	134	154	388
53,635	1980	4	0	11	22	84	152	123	396
	%	1 to 4	.0	.0	+175.0	+5.0	+13.4	-20.1	+2.1
50,000 - 100,000 CONTINUED NEXT PAGE									

50,000 - 100,000
CONTINUED NEXT PAGE

CITY /TOWN by groups of population		1a. MURDER, NON-NEGLIGENT MANSLAUGHTER	2. FORCIBLE RAPE	3. ROBBERY	4. AGGRAVATED ASSAULT	5. BURGLARY, BREAKING or ENTERING	6. LARCENY-THEFT	7. MOTOR VEHICLE THEFT	(3) CRIME INDEX TOTAL
MEDFORD	1979	0	0	19	8	130	149	130	436
60,702	1980	2	2	16	41	88	152	223	524
	%	0 to 2	0 to 2	-15.8	+412.5	-32.3	+2.0	+71.5	+20.2
NEWTON	1979	0	3	19	36	233	511	111	913
89,132	1980	0	1	13	38	287	562	116	1,017
	%	.0	3 to 1	-31.6	+5.6	+23.2	+10.0	+4.5	+11.4
PITTSFIELD	1979	1	2	15	58	260	343	42	721
52,320	1980	0	3	10	39	287	353	54	746
	%	1 to 0	+50.0	-33.3	-32.8	+10.4	+2.9	+28.6	+3.5
QUINCY	1979	1	1	24	46	261	358	280	971
91,487	1980	1	4	20	26	273	442	251	1,017
	%	.0	1 to 4	-16.7	-43.5	+4.6	+23.5	-10.4	+4.7
SOMERVILLE	1979	0	1	57	35	448	230	462	1,233
80,596	1980	2	3	37	51	353	249	394	1,089
	%	0 to 2	1 to 3	-35.1	+45.7	-21.2	+8.3	-14.7	-11.7
WALTHAM	1979	0	0	18	15	113	207	116	469
55,021	1980	0	1	7	9	119	235	82	453
	%	.0	0 to 1	-61.1	-40.0	+5.3	+13.5	-29.3	-3.4
WEYMOUTH	1979	1	3	4	13	178	253	88	540
55,909	1980	0	1	13	9	151	182	97	453
	%	1 to 0	3 to 1	+225.0	-30.8	-15.2	-28.1	+10.2	-16.1
CITIES AND TOWNS 50,000 - 100,000 TOTAL:	1979	8	32	408	688	4,228	5,303	3,317	13,984
	1980	17	35	363	802	4,744	5,606	2,955	14,522
	%	+112.5	+9.4	-11.0	+16.6	+12.2	+5.7	-11.0	+3.8

GROUP POPULATION
50,000 - 100,000
TOTAL: 1,111,669

25,000 - 50,000
NEXT PAGE

CITY /TOWN by groups of population		1a. MURDER, NON-NEGLIGENT MANSLAUGHTER	2. FORCIBLE RAPE	3. ROBBERY	4. AGGRAVATED ASSAULT	5. BURGLARY, BREAKING or ENTERING	6. LARCENY-THEFT	7. MOTOR VEHICLE THEFT	(4) CRIME INDEX TOTAL
25,000 - 50,000									
AMHERST	1979	0	1	2	10	39	101	14	167
32,780	1980	0	4	5	11	65	112	24	221
	%	.0	1 to 4	+150.0	+10.0	+66.7	+10.9	+71.4	+32.3
ANDOVER	1979	0	0	1	9	116	104	30	260
27,300	1980	0	1	1	1	71	73	19	166
	%	.0	0 to 1	.0	9 to 1	-38.8	-29.8	-36.7	-36.2
ATTLEBORO	1979	X	X	X	X	X	X	X	X
33,000	1980	X	X	X	X	X	X	X	X
	%	NA	NA	NA	NA	NA	NA	NA	NA
BARNSTABLE	1979	0	0	10	10	318	368	59	765
29,758	1980	0	5	4	26	428	328	43	834
	%	.0	0 to 5	-60.0	+160.0	+34.6	-10.9	-27.1	+9.0
BELMONT	1979	0	1	6	8	62	84	15	176
27,722	1980	0	0	2	9	75	88	10	184
	%	.0	1 to 0	-66.7	+12.5	+21.0	+4.8	-33.3	+4.5
BEVERLY	1979	0	0	4	11	149	197	76	437
37,388	1980	0	0	2	6	135	228	68	439
	%	.0	.0	-50.0	-45.5	-9.4	+15.7	-10.5	+.5
BILLERICA	1979	X	X	X	X	X	X	X	X
35,831	*1980	0	2	5	32	127	225	83	474
	%	NA	NA	NA	NA	NA	NA	NA	NA
BRAINTREE	1979	0	1	21	25	111	239	256	653
38,000	1980	1	1	12	22	114	247	203	600
	%	0 to 1	.0	-42.9	-12.0	+2.7	+3.3	-20.7	-8.1
CHELMSFORD	1979	0	0	3	6	79	182	37	307
31,749	1980	0	1	1	9	95	152	42	300
	%	.0	0 to 1	3 to 1	+50.0	+20.3	-16.5	+13.5	-2.3
25,000 - 50,000 CONTINUED NEXT PAGE									

25,000 - 50,000
CONTINUED NEXT PAGE

CITY /TOWN by groups of population		1a. MURDER, NON-NEGLIGENT MANSLAUGHTER	2. FORCIBLE RAPE	3. ROBBERY	4. AGGRAVATED ASSAULT	5. BURGLARY, BREAKING or ENTERING	6. LARCENY-THEFT	7. MOTOR VEHICLE THEFT	(5) CRIME INDEX TOTAL
CHELSEA	1979	0	2	20	34	225	137	187	605
25,015	1980	1	1	35	40	146	173	193	589
	%	0 to 1	2 to 1	+75.0	+17.6	-35.1	+26.3	+3.2	-2.6
DANVERS	1979	0	0	0	0	55	185	85	325
26,845	1980	0	0	4	4	48	208	75	339
	%	.0	.0	0 to 4	0 to 4	-12.7	+12.4	-11.8	+4.3
DEDHAM	1979	0	0	2	0	74	149	100	325
28,500	*1980	0	0	1	0	38	124	70	233
	%	NA	NA	NA	NA	NA	NA	NA	NA
EVERETT	1979	0	0	18	5	87	208	117	435
42,845	1980	0	0	15	39	109	160	100	423
	%	.0	.0	-16.7	+680.0	+25.3	-23.1	-14.5	-2.8
FITCHBURG	1979	0	3	5	11	144	198	32	393
38,969	1980	0	2	15	10	103	231	41	402
	%	.0	-33.3	+200.0	-9.1	-28.5	+16.7	+28.1	+2.3
GLOUCESTER	1979	0	1	0	15	100	87	51	254
27,140	1980	0	1	4	26	154	80	39	304
	%	.0	.0	0 to 4	+73.3	+54.0	-8.0	-23.5	+19.7
HAVERHILL	*1979	1	3	10	51	300	246	154	765
43,791	1980	X	X	X	X	X	X	X	X
	%	NA	NA	NA	NA	NA	NA	NA	NA
HOLYOKE	*1979	0	1	2	20	76	95	30	224
48,453	1980	X	X	X	X	X	X	X	X
	%	NA	NA	NA	NA	NA	NA	NA	NA
LEOMINSTER	1979	0	1	3	11	122	188	38	363
32,136	1980	1	4	2	12	112	231	45	407
	%	0 to 1	1 to 4	-33.3	+9.1	-8.2	+22.9	+18.4	+12.1
LEXINGTON	1979	0	1	2	3	77	138	35	256
32,500	1980	0	1	2	2	73	141	15	234
	%	.0	.0	.0	-33.3	-5.2	+2.2	-57.1	-8.6

25,000 - 50,000
CONTINUED NEXT PAGE

CITY /TOWN by groups of population		1a. MURDER, NON-NEGLIGENT MANSLAUGHTER	2. FORCIBLE RAPE	3. ROBBERY	4. AGGRAVATED ASSAULT	5. BURGLARY, BREAKING or ENTERING	6. LARCENY-THEFT	7. MOTOR VEHICLE THEFT	(6) CRIME INDEX TOTAL
MARLBORO	1979	0	0	3	1	75	108	28	215
30,200	1980	0	0	5	1	44	93	16	159
	%	.0	.0	+66.7	.0	-41.3	-13.9	-42.9	-26.0
MARSHFIELD	1979	0	0	2	9	83	126	31	251
26,142	1980	0	0	2	27	183	176	30	418
	%	.0	.0	.0	+200.0	+120.5	+39.7	-3.2	+66.5
MELROSE	1979	0	1	4	3	31	47	35	121
29,959	1980	0	2	9	6	29	40	21	107
	%	.0	1 to 2	+125.0	+100.0	-6.5	-14.9	-40.0	-11.6
METHUEN	1979	0	0	11	13	108	256	103	491
40,000	1980	0	0	6	5	83	164	75	333
	%	.0	.0	-45.5	-61.5	-23.1	-35.9	-27.2	-32.2
MILTON	1979	0	1	10	9	67	76	32	195
26,809	1980	0	0	8	4	87	69	20	188
	%	.0	1 to 0	-20.0	-55.6	+29.9	-9.2	-37.5	-3.6
NATICK	1979	0	0	4	5	52	103	38	202
33,489	1980	0	0	2	3	49	94	46	194
	%	.0	.0	-50.0	-40.0	-5.8	-8.7	+21.1	-4.0
NEEDHAM	1979	0	0	2	32	73	131	14	252
29,936	1980	0	0	0	3	48	141	19	211
	%	.0	.0	2 to 0	-90.6	-34.2	+7.6	+35.7	-16.3
NORTHAMPTON	1979	0	1	1	12	83	206	47	350
30,141	1980	0	2	3	19	139	171	42	376
	%	.0	1 to 2	1 to 3	+58.3	+67.5	-17.0	-10.6	+7.4
NORWOOD	*1979	0	1	6	6	86	59	45	203
31,316	1980	X	X	X	X	X	X	X	X
	%	NA	NA	NA	NA	NA	NA	NA	NA
PEABODY	1979	0	2	7	19	149	191	106	474
45,653	*1980	0	0	2	6	68	68	20	164
	%	NA	NA	NA	NA	NA	NA	NA	NA
25,000 - 50,000									

CONTINUED NEXT PAGE

CITY /TOWN by groups of population		1a. MURDER, NON-NEGLIGENT MANSLAUGHTER	2. FORCIBLE RAPE	3. ROBBERY	4. AGGRAVATED ASSAULT	5. BURGLARY, BREAKING or ENTERING	6. LARCENY-THEFT	7. MOTOR VEHICLE THEFT	(7) CRIME INDEX TOTAL
PLYMOUTH	1979	0	3	4	41	279	161	30	518
32,500	1980	0	1	2	32	295	232	42	604
	%	.0	3 to 1	-50.0	-22.0	+5.7	+44.1	+40.0	+16.6
RANDOLPH	*1979	0	0	1	2	41	64	44	152
29,109	1980	X	X	X	X	X	X	X	X
	%	NA	NA	NA	NA	NA	NA	NA	NA
REVERE	*1979	0	0	9	5	64	26	73	177
41,079	1980	X	X	X	X	X	X	X	X
	%	NA	NA	NA	NA	NA	NA	NA	NA
SALEM	1979	0	1	6	6	186	111	77	387
37,573	1980	2	1	8	9	163	74	82	339
	%	0 to 2	.0	+33.3	+50.0	-12.4	-33.3	+6.5	-12.4
STOUGHTON	*1979	0	0	2	22	72	46	35	177
27,000	1980	0	1	2	28	16	55	19	121
	%	NA	NA	NA	NA	NA	NA	NA	NA
TAUNTON	1979	0	1	11	9	204	206	118	549
45,110	1980	0	2	13	24	191	196	92	518
	%	.0	1 to 2	+18.2	+166.7	-6.4	-4.9	-22.0	-5.6
WATERTOWN	1979	0	1	8	35	125	184	91	444
36,075	1980	0	0	4	8	174	220	65	471
	%	.0	1 to 0	-50.0	-77.1	+39.2	+19.6	-28.6	+6.1
WELLESLEY	1979	0	0	0	1	31	101	8	141
26,593	1980	0	0	2	11	42	105	16	176
	%	.0	.0	0 to 2	1 to 11	+35.5	+4.0	+100.0	+24.8
WEST	1979	0	0	5	12	110	311	76	514
SPRINGFIELD	1980	1	2	8	5	148	293	75	532
28,000	%	0 to 1	0 to 2	+60.0	-58.3	+34.5	-5.8	-1.3	+3.5
WESTFIELD	1979	0	0	3	5	83	173	38	302
35,000	1980	0	0	3	13	60	108	15	199
	%	.0	.0	.0	+160.0	-27.7	-37.6	-60.5	-34.1
25,000 - 50,000 CONTINUED NEXT PAGE									

CITY /TOWN by groups of population		1a. MURDER, NON-NEGLIGENT MANSLAUGHTER	2. FORCIBLE RAPE	3. ROBBERY	4. AGGRAVATED ASSAULT	5. BURGLARY, BREAKING or ENTERING	6. LARCENY-THEFT	7. MOTOR VEHICLE THEFT	(8) CRIME INDEX TOTAL
WOBURN	1979	0	1	8	7	103	81	155	355
34,987	1980	0	0	5	5	111	112	150	383
	%	.0	1 to 0	-37.5	-28.6	+7.8	+38.3	-3.2	+7.9
CITIES AND TOWNS 25,000 - 50,000 TOTAL:	1979	1	28	216	483	4,239	5,673	2,540	13,180
	1980	6	34	194	458	3,823	5,212	1,915	11,642
	%	1 to 6	+21.4	-10.2	-5.2	-9.8	-8.1	-24.6	-11.7
GROUP POPULATION 25,000 - 50,000 TOTAL: 1,335,393									
10,000 - 25,000									
ABINGTON	1979	X	X	X	X	X	X	X	X
14,000	1980	X	X	X	X	X	X	X	X
	%	NA	NA	NA	NA	NA	NA	NA	NA
ACTON	1979	0	0	0	10	31	71	12	124
20,142	1980	0	0	0	15	46	120	23	204
	%	.0	.0	.0	+50.0	+48.4	+69.0	+91.7	+64.5
ADAMS	1979	0	0	0	5	21	40	5	71
10,391	1980	0	0	0	2	12	41	1	56
	%	.0	.0	.0	-60.0	-42.9	+2.5	5 to 1	-21.1
AGAWAM	1979	0	0	1	6	68	30	14	119
24,305	*1980	0	0	3	1	33	17	12	66
	%	NA	NA	NA	NA	NA	NA	NA	NA
AMESBURY	1979	0	0	1	3	34	11	7	56
15,500	1980	0	1	1	6	40	12	11	71
	%	.0	0 to 1	.0	+100.0	+17.6	+9.1	+57.1	+26.8
ATHOL	1979	0	0	1	3	46	20	12	82
10,798	1980	1	0	2	3	17	40	8	71
	%	0 to 1	.0	1 to 2	.0	-63.0	+100.0	-33.3	-13.4
10,000 - 25,000 CONTINUED NEXT PAGE									

CITY /TOWN by groups of population		1a. MURDER, NON-NEGLIGENT MANSLAUGHTER	2. FORCIBLE RAPE	3. ROBBERY	4. AGGRAVATED ASSAULT	5. BURGLARY, BREAKING or ENTERING	6. LARCENY-THEFT	7. MOTOR VEHICLE THEFT	(9) CRIME INDEX TOTAL
AUBURN	1979	0	0	5	1	38	66	50	160
16,525	1980	0	1	7	4	22	36	26	96
	%	.0	0 to 1	+40.0	1 to 4	-42.1	-45.5	-48.0	-40.0
BEDFORD	1979	0	1	2	4	29	63	10	109
12,230	1980	0	2	0	4	37	48	13	104
	%	.0	1 to 2	2 to 0	.0	+27.6	-23.8	+30.0	-4.6
BELLINGHAM	1979	0	0	1	5	44	51	17	118
17,000	1980	0	0	0	10	82	28	12	132
	%	.0	.0	1 to 0	+100.0	+86.4	-45.1	-29.4	+11.9
BOURNE	1979	0	2	2	6	66	72	19	167
12,577	1980	1	1	2	2	139	112	7	264
	%	0 to 1	2 to 1	.0	-66.7	+110.6	+55.6	-63.2	+58.1
BRIDGEWATER	1979	0	1	2	7	43	54	20	127
14,440	1980	0	4	0	5	48	19	11	87
	%	.0	1 to 4	2 to 0	-28.6	+11.6	-64.8	-45.0	-31.5
BURLINGTON	1979	0	2	6	5	80	236	114	443
23,831	*1980	1	1	6	0	55	142	69	274
	%	NA	NA	NA	NA	NA	NA	NA	NA
CANTON	1979	0	0	0	1	18	19	29	67
18,400	1980	0	0	2	2	37	10	30	81
	%	.0	.0	0 to 2	1 to 2	+105.6	-47.4	+3.4	+20.9
CLINTON	*1979	0	0	6	7	37	75	18	143
13,000	1980	X	X	X	X	X	X	X	X
	%	NA	NA	NA	NA	NA	NA	NA	NA
CONCORD	1979	0	0	0	3	45	91	4	143
17,270	1980	0	0	0	1	70	92	2	165
	%	.0	.0	.0	3 to 1	+55.6	+1.1	-50.0	+15.4
DARTMOUTH	1979	X	X	X	X	X	X	X	X
23,700	1980	X	X	X	X	X	X	X	X
	%	NA	NA	NA	NA	NA	NA	NA	NA
10,000 - 25,000									

CONTINUED NEXT PAGE

CITY /TOWN by groups of population		1a. MURDER, NON-NEGLIGENT MANSLAUGHTER	2. FORCIBLE RAPE	3. ROBBERY	4. AGGRAVATED ASSAULT	5. BURGLARY, BREAKING or ENTERING	6. LARCENY-THEFT	7. MOTOR VEHICLE THEFT	CRIME INDEX TOTAL
IPSWICH	1979	0	0	1	4	27	31	5	68
11,551	1980	0	0	0	7	35	61	9	112
	%	.0	.0	1 to 0	+75.0	+29.6	+96.8	+80.0	+64.7
LEICESTER	1979	0	0	0	2	9	12	9	32
10,482	1980	0	0	1	0	14	17	2	34
	%	.0	.0	0 to 1	2 to 0	+55.6	+41.7	-77.8	+6.3
LONGMEADOW	1979	0	0	0	0	46	154	9	209
16,676	1980	0	0	0	1	58	103	3	165
	%	.0	.0	.0	0 to 1	+26.1	-33.1	-66.7	-21.1
LUDLOW	1979	0	0	1	3	36	64	6	110
18,183	1980	0	1	3	4	40	72	12	132
	%	.0	0 to 1	1 to 3	+33.3	+11.1	+12.5	+100.0	+20.0
LYNNFIELD	1979	0	0	0	3	10	17	1	31
11,800	1980	0	0	0	4	28	27	5	64
	%	.0	.0	.0	+33.3	+180.0	+58.8	1 to 5	+106.5
MANSFIELD	1979	0	0	1	5	23	37	14	80
10,423	1980	0	0	4	6	32	41	18	101
	%	.0	.0	1 to 4	+20.0	+39.1	+10.8	+28.6	+26.3
MARBLEHEAD	1979	0	0	1	0	58	27	7	93
22,500	1980	0	0	0	0	38	26	7	71
	%	.0	.0	1 to 0	.0	-34.5	-3.7	.0	-23.7
MEDFIELD	1979	0	0	1	5	17	55	4	82
10,685	*1980	0	0	1	0	5	17	0	23
	%	NA	NA	NA	NA	NA	NA	NA	NA
MIDDLEBORO	1979	0	0	2	18	37	86	35	178
14,146	1980	0	0	3	28	40	96	27	194
	%	.0	.0	+50.0	+55.6	+8.1	+11.6	-22.9	+9.0
MILFORD	1979	0	0	0	0	39	36	34	109
23,365	1980	0	2	2	6	57	51	25	143
	%	.0	0 to 2	0 to 2	0 to 6	+46.2	+41.7	-26.5	+31.2
10,000 - 25,000 CONTINUED NEXT PAGE									

10,000 - 25,000
CONTINUED NEXT PAGE

CITY /TOWN by groups of population		1a. MURDER, NON-NEGLIGENT MANSLAUGHTER	2. FORCIBLE RAPE	3. ROBBERY	4. AGGRAVATED ASSAULT	5. BURGLARY, BREAKING or ENTERING	6. LARCENY-THEFT	7. MOTOR VEHICLE THEFT	(13) CRIME INDEX TOTAL
MILLBURY	1979	0	1	1	10	32	37	9	90
11,541	1980	0	1	1	5	21	35	10	73
	%	.0	.0	.0	-50.0	-34.4	-5.4	+11.1	-18.9
NEWBURYPORT	1979	0	0	0	4	50	85	32	171
16,000	1980	0	2	1	19	38	99	31	190
	%	.0	0 to 2	0 to 1	+375.0	-24.0	+16.5	-3.1	+11.1
NORTH ADAMS	1979	0	0	0	25	70	202	14	311
16,671	1980	0	3	1	15	72	187	10	288
	%	.0	0 to 3	0 to 1	-40.0	+2.9	-7.4	-28.6	-7.4
NORTH ANDOVER	1979	0	0	5	9	45	62	13	134
18,000	1980	0	3	2	12	46	38	17	118
	%	.0	0 to 3	-60.0	+33.3	+2.2	-38.7	+30.8	-11.9
NORTH	1979	0	0	5	16	56	174	34	285
ATTLEBORO	1980	0	4	4	11	87	163	31	300
19,545	%	.0	0 to 4	+20.0	-31.3	+55.4	-6.3	-8.8	+5.3
NORTH READING	1979	0	0	2	9	41	73	35	160
12,125	1980	0	1	0	6	27	67	19	120
	%	.0	0 to 1	2 to 0	-33.3	-34.1	-8.2	-45.7	-25.0
NORTHBORO	1979	0	2	0	4	32	47	10	95
10,733	1980	0	1	1	6	46	59	9	122
	%	.0	2 to 1	0 to 1	+50.0	+43.8	+25.5	-10.0	+28.4
NORTHBRIDGE	1979	0	0	2	2	26	17	5	52
12,165	1980	0	0	1	1	28	24	1	55
	%	.0	.0	2 to 1	2 to 1	+7.7	+41.2	5 to 1	+5.8
NORTON	1979	1	1	0	6	22	18	15	63
11,800	1980	0	0	3	13	45	40	11	112
	%	1 to 0	1 to 0	0 to 3	+116.7	+104.5	+122.2	-26.7	+77.8
OXFORD	1979	0	0	1	4	34	52	23	114
11,662	1980	0	0	0	3	19	43	4	69
	%	.0	.0	1 to 0	-25.0	-44.1	-17.3	-82.6	-39.5

10,000 - 25,000
CONTINUED NEXT PAGE

CITY /TOWN by groups of population		1a. MURDER, NON-NEGLIGENT MANSLAUGHTER	2. FORCIBLE RAPE	3. ROBBERY	4. AGGRAVATED ASSAULT	5. BURGLARY, BREAKING or ENTERING	6. LARCENY-THEFT	7. MOTOR VEHICLE THEFT	(14) CRIME INDEX TOTAL
PALMER	*1979	0	0	0	19	30	22	6	77
11,755	1980	X	X	X	X	X	X	X	X
	%	NA	NA	NA	NA	NA	NA	NA	NA
PEMBROKE	1979	0	0	0	2	21	62	19	104
13,076	1980	0	0	1	3	44	57	16	121
	%	.0	.0	0 to 1	+50.0	+109.5	-8.1	-15.8	+16.3
READING	1979	0	0	2	1	30	66	23	122
23,314	1980	0	0	0	2	59	62	8	131
	%	.0	.0	2 to 0	1 to 2	+96.7	-6.1	-65.2	+7.4
ROCKLAND	1979	X	X	X	X	X	X	X	X
17,028	1980	X	X	X	X	X	X	X	X
	%	NA	NA	NA	NA	NA	NA	NA	NA
SAUGUS	1979	0	1	8	2	60	130	120	321
24,716	1980	0	1	18	5	70	205	95	394
	%	.0	.0	+125.0	+150.0	+16.7	+57.7	-20.8	+22.7
SCITUATE	1979	0	0	1	5	99	56	21	182
18,000	1980	0	2	1	9	97	65	8	182
	%	.0	0 to 2	.0	+80.0	-2.0	+16.1	-61.9	.0
SEEKONK	1979	1	1	3	1	50	116	41	213
11,351	1980	0	0	4	0	53	110	34	201
	%	1 to 0	1 to 0	+33.3	1 to 0	+6.0	-5.2	-17.1	-5.6
SHARON	1979	0	0	0	8	49	45	4	106
13,991	1980	1	0	6	0	29	35	2	73
	%	0 to 1	.0	0 to 6	8 to 0	-40.8	-22.2	-50.0	-31.1
SHREWSBURY	1979	0	1	3	8	62	71	33	178
21,965	1980	0	1	2	5	23	97	14	142
	%	.0	.0	+33.3	-37.5	-62.9	+36.6	-57.6	-20.2
SOMERSET	1979	0	1	2	2	31	89	8	133
19,356	1980	0	0	0	8	38	109	21	176
	%	.0	1 to 0	2 to 0	+300.0	+22.6	+22.5	+162.5	+32.3
10,000 - 25,000									
CONTINUED NEXT PAGE									

CITY /TOWN by groups of population		1a. MURDER, NON-NEGLIGENT MANSLAUGHTER	2. FORCIBLE RAPE	3. ROBBERY	4. AGGRAVATED ASSAULT	5. BURGLARY, BREAKING or ENTERING	6. LARCENY-THEFT	7. MOTOR VEHICLE THEFT	(15) CRIME INDEX TOTAL
SOUTH HADLEY	1979	0	0	0	2	13	40	6	61
16,984	1980	0	0	0	1	15	39	3	58
	%	.0	.0	.0	2 to 1	+15.4	-2.5	-50.0	-4.9
SOUTHBRIDGE	1979	0	0	2	0	21	17	12	52
16,910	1980	0	1	0	5	30	24	24	84
	%	.0	0 to 1	2 to 0	0 to 5	+42.9	+41.2	+100.0	+61.5
SPENCER	1979	0	0	0	9	11	13	6	39
10,460	1980	0	0	0	4	35	12	4	55
	%	.0	.0	.0	-55.6	+218.2	-7.7	-33.3	+41.0
STONEHAM	1979	1	0	2	2	56	53	56	170
23,000	1980	1	0	5	7	61	67	19	160
	%	.0	.0	+150.0	+250.0	+8.9	+26.4	-66.1	-5.9
SUDBURY	1979	0	0	1	10	57	83	12	163
15,023	1980	0	0	0	4	44	83	7	138
	%	.0	.0	1 to 0	-60.0	-22.8	.0	-41.7	-15.3
SWAMPSCOTT	1979	0	0	0	2	20	29	12	63
14,729	1980	0	2	2	6	25	43	12	90
	%	.0	0 to 2	0 to 2	+200.0	+25.0	+48.3	.0	+42.9
SWANSEA	1979	0	0	3	8	50	91	46	198
16,000	1980	0	0	1	4	37	97	44	183
	%	.0	.0	3 to 1	-50.0	-26.0	+6.6	-4.3	-7.6
TEWKSBURY	1979	X	X	X	X	X	X	X	X
24,049	1980	X	X	X	X	X	X	X	X
	%	NA	NA	NA	NA	NA	NA	NA	NA
WAKEFIELD	1979	0	0	0	2	62	106	20	190
24,450	1980	1	0	2	3	64	83	18	171
	%	0 to 1	.0	0 to 2	+50.0	+3.2	-21.7	-10.0	-10.0
WALPOLE	1979	0	0	5	7	49	100	60	221
18,361	1980	0	0	3	6	44	104	44	201
	%	.0	.0	-40.0	-14.3	-10.2	+4.0	-26.7	-9.0
10,000 - 25,000									

CONTINUED NEXT PAGE

CITY /TOWN by groups of population		1a. MURDER, NON-NEGLIGENT MANSLAUGHTER	2. FORCIBLE RAPE	3. ROBBERY	4. AGGRAVATED ASSAULT	5. BURGLARY, BREAKING or ENTERING	6. LARCENY-THEFT	7. MOTOR VEHICLE THEFT	(16) CRIME INDEX TOTAL
WAREHAM	1979	0	0	3	6	209	103	30	351
17,500	1980	0	0	0	0	161	88	14	263
	%	.0	.0	3 to 0	6 to 0	-23.0	-14.6	-53.3	-25.1
WAYLAND	1979	X	X	X	X	X	X	X	X
12,882	*1980	0	1	3	3	28	53	3	91
	%	NA	NA	NA	NA	NA	NA	NA	NA
WEBSTER	1979	0	2	1	5	22	37	22	89
14,444	1980	0	0	1	2	20	55	7	85
	%	.0	2 to 0	.0	-60.0	-9.1	+48.6	-68.2	-4.5
WESTBORO	1979	0	0	2	3	42	53	16	116
13,693	1980	0	0	1	2	26	89	20	138
	%	.0	.0	2 to 1	-33.3	38.1	+67.9	+25.0	+19.0
WESTFORD	1979	0	0	1	5	31	71	4	112
14,000	1980	0	1	0	4	36	73	3	117
	%	.0	0 to 1	1 to 0	-20.0	+16.1	+2.8	-25.0	+4.5
WESTON	1979	0	0	0	4	22	24	3	53
11,979	1980	0	0	0	3	19	30	2	54
	%	.0	.0	.0	-25.0	-13.6	+25.0	-33.3	+1.9
WESTPORT	1979	0	0	1	12	56	90	31	190
13,555	1980	0	0	0	9	48	77	21	155
	%	.0	.0	1 to 0	-25.0	-14.3	-14.4	-32.3	-18.4
WESTWOOD	1979	0	0	2	2	30	76	16	126
13,857	1980	0	0	1	7	26	59	10	103
	%	.0	.0	2 to 1	+250.0	-13.3	-22.4	-37.5	-18.3
WHITMAN	1979	X	X	X	X	X	X	X	X
13,771	1980	X	X	X	X	X	X	X	X
	%	NA	NA	NA	NA	NA	NA	NA	NA
WILBRAHAM	1979	0	0	0	6	14	42	4	66
13,700	1980	0	0	2	3	23	45	7	80
	%	.0	.0	0 to 2	-50.0	+64.3	+7.1	+75.0	+21.2
10,000 - 25,000									

CONTINUED NEXT PAGE

CITY /TOWN by groups of population		1a. MURDER, NON-NEGLIGENT MANSLAUGHTER	2. FORCIBLE RAPE	3. ROBBERY	4. AGGRAVATED ASSAULT	5. BURGLARY, BREAKING or ENTERING	6. LARCENY-THEFT	7. MOTOR VEHICLE THEFT	(17) CRIME INDEX TOTAL
WILMINGTON	1979	0	0	4	6	54	97	26	187
17,800	1980	0	1	0	14	56	132	26	229
	%	.0	0 to 1	4 to 0	+133.3	+3.7	+36.1	.0	+22.5
WINCHESTER	*1979	0	0	2	8	42	63	56	171
21,891	1980	X	X	X	X	X	X	X	X
	%	NA	NA	NA	NA	NA	NA	NA	NA
WINTHROP	1979	0	0	4	0	15	26	42	87
20,359	1980	0	0	3	0	21	28	15	67
	%	.0	.0	-25.0	.0	+40.0	+7.7	-64.3	-23.0
YARMOUTH	1979	0	0	4	17	332	208	16	577
17,437	1980	0	0	8	23	253	168	10	462
	%	.0	.0	+100.0	+35.3	-23.8	-19.2	-37.5	-19.9
CITIES AND TOWNS 10,000 - 25,000 TOTAL:	1979	3	22	138	454	3,798	5,222	1,673	11,310
	1980	6	44	144	429	3,804	5,184	1,210	10,821
	%	+100.0	+100.0	+4.3	-5.5	+0.2	-0.7	-27.7	-4.3
GROUP POPULATION 10,000 - 25,000 TOTAL: 1,433,421									
2,500 - 10,000									
ACUSHNET	1979	0	0	2	1	19	34	5	61
8,552	1980	0	0	0	3	11	38	3	55
	%	.0	.0	2 to 0	1 to 3	-42.1	+11.8	-40.0	-9.8
ASHBURNHAM	1979	0	0	0	1	20	19	1	41
3,850	1980	0	0	0	0	23	19	2	44
	%	.0	.0	.0	1 to 0	+15.0	.0	1 to 2	+7.3
ASHLAND	1979	0	0	1	0	22	22	11	56
10,000	1980	0	0	0	2	18	56	2	78
	%	.0	.0	1 to 0	0 to 2	-18.2	+154.5	-81.8	+39.3
2,500 - 10,000 CONTINUED NEXT PAGE									

CITY /TOWN by groups of population		1a. MURDER, NON-NEGLIGENT MANSLAUGHTER	2. FORCIBLE RAPE	3. ROBBERY	4. AGGRAVATED ASSAULT	5. BURGLARY, BREAKING or ENTERING	6. LARCENY-THEFT	7. MOTOR VEHICLE THEFT	(18) CRIME INDEX TOTAL
AVON	1979	0	0	0	2	17	12	9	40
5,293	1980	0	0	0	2	4	3	4	13
	%	.0	.0	.0	.0	-76.5	-75.0	-55.6	-67.5
AYER	1979	1	2	2	4	20	33	6	68
6,929	1980	0	0	1	5	32	47	9	94
	%	1 to 0	2 to 0	2 to 1	+25.0	+60.0	+42.4	+50.0	+38.2
BARRE	1979	X	X	X	X	X	X	X	X
3,983	1980	X	X	X	X	X	X	X	X
	%	NA	NA	NA	NA	NA	NA	NA	NA
BELCHERTOWN	1979	0	0	0	1	26	24	5	56
6,800	1980	0	0	0	0	23	25	6	54
	%	.0	.0	.0	1 to 0	-11.5	+4.2	+20.0	-3.6
BERKLEY	1979	X	X	X	X	X	X	X	X
2,750	1980	X	X	X	X	X	X	X	X
	%	NA	NA	NA	NA	NA	NA	NA	NA
BLACKSTONE	1979	X	X	X	X	X	X	X	X
6,536	*1980	0	1	0	11	21	40	6	79
	%	NA	NA	NA	NA	NA	NA	NA	NA
BOLTON	1979	0	1	0	0	6	12	0	19
2,600	1980	0	0	0	7	15	16	0	38
	%	.0	1 to 0	.0	0 to 7	+150.0	+33.3	.0	+100.0
BOXBORO	1979	0	0	0	1	18	9	3	31
2,800	1980	0	0	0	2	8	7	2	19
	%	.0	.0	.0	1 to 2	-55.6	-22.2	-33.3	-38.7
BOXFORD	1979	0	0	0	0	8	18	1	27
5,300	1980	0	1	0	0	23	18	4	46
	%	.0	0 to 1	.0	.0	+187.5	.0	1 to 4	+70.4
BOYLSTON	1979	0	0	1	1	9	6	0	17
3,536	1980	0	0	1	0	17	4	2	24
	%	.0	.0	.0	1 to 0	+88.9	-33.3	0 to 2	+41.2
2,500 - 10,000									

CONTINUED NEXT PAGE

CITY /TOWN by groups of population		1a. MURDER, NON-NEGLIGENT MANSLAUGHTER	2. FORCIBLE RAPE	3. ROBBERY	4. AGGRAVATED ASSAULT	5. BURGLARY, BREAKING or ENTERING	6. LARCENY-THEFT	7. MOTOR VEHICLE THEFT	(19) CRIME INDEX TOTAL
BREWSTER	1979	0	0	0	3	18	24	4	49
5,020	1980	0	0	0	0	18	36	1	55
	%	.0	.0	.0	3 to 0	.0	+50.0	4 to 1	+12.2
CARLISLE	1979	0	0	0	0	6	5	0	11
3,800	1980	0	1	0	0	6	9	0	16
	%	.0	0 to 1	.0	.0	.0	+80.0	.0	+45.5
CARVER	*1979	0	0	0	0	19	7	0	26
7,200	1980	X	X	X	X	X	X	X	X
	%	NA	NA	NA	NA	NA	NA	NA	NA
CHARLTON	1979	0	0	0	0	8	12	3	23
8,000	1980	0	0	0	0	21	8	3	32
	%	.0	.0	.0	.0	+162.5	-33.3	.0	+39.1
CHATHAM	1979	0	0	0	1	66	23	2	92
6,500	1980	0	0	0	0	47	33	5	85
	%	.0	.0	.0	1 to 0	-28.8	+43.5	+150.0	-7.6
CHESHIRE	1979	0	0	0	0	6	5	0	11
3,199	*1980	0	0	0	0	2	3	0	5
	%	NA	NA	NA	NA	NA	NA	NA	NA
COHASSET	1979	0	0	2	1	27	30	7	67
7,650	1980	0	0	1	8	31	43	4	87
	%	.0	.0	2 to 1	1 to 8	+14.8	+43.3	-42.9	+29.9
DALTON	1979	0	0	0	0	14	11	3	28
7,093	1980	0	1	0	2	20	17	2	42
	%	.0	0 to 1	.0	0 to 2	+42.9	+54.5	-33.3	+50.0
DEERFIELD	1979	X	X	X	X	X	X	X	X
4,255	1980	X	X	X	X	X	X	X	X
	%	NA	NA	NA	NA	NA	NA	NA	NA
DIGHTON	1979	0	0	0	0	8	17	7	32
5,076	1980	0	0	1	0	17	19	2	39
	%	.0	.0	0 to 1	.0	+112.5	+11.8	-71.4	+21.9
2,500 - 10,000									
CONTINUED NEXT PAGE									

CITY /TOWN by groups of population		1a. MURDER, NON-NEGLIGENT MANSLAUGHTER	2. FORCIBLE RAPE	3. ROBBERY	4. AGGRAVATED ASSAULT	5. BURGLARY, BREAKING or ENTERING	6. LARCENY-THEFT	7. MOTOR VEHICLE THEFT	(20) CRIME INDEX TOTAL
DOUGLAS	1979	0	0	0	1	26	12	2	41
3,174	1980	0	0	0	1	15	20	1	37
	%	.0	.0	.0	.0	-42.3	+66.7	2 to 1	-9.8
DOVER	1979	0	0	0	0	0	6	1	7
5,000	1980	0	0	0	1	9	10	2	22
	%	.0	.0	.0	0 to 1	0 to 9	+66.7	1 to 2	+214.3
DUDLEY	1979	0	0	2	2	11	4	6	25
8,000	1980	0	0	0	0	12	10	3	25
	%	.0	.0	2 to 0	2 to 0	+9.1	+150.0	-50.0	.0
EAST	1979	0	0	1	5	21	40	13	80
BRIDGEWATER	1980	0	0	1	5	21	38	6	71
9,485	%	.0	.0	.0	.0	.0	-5.0	-53.8	-11.3
EASTHAM	1979	0	0	0	3	40	10	0	53
3,452	1980	0	0	0	4	39	36	1	80
	%	.0	.0	.0	+33.3	-2.5	+260.0	0 to 1	+50.9
ESSEX	1979	0	0	0	1	10	13	2	26
2,872	*1980	0	0	0	3	6	3	0	12
	%	NA	NA	NA	NA	NA	NA	NA	NA
FREETOWN	1979	0	0	0	10	14	23	1	48
6,270	1980	0	0	1	3	18	27	4	53
	%	.0	.0	0 to 1	-70.0	+28.6	+17.4	1 to 4	+10.4
GEORGETOWN	1979	0	0	0	0	5	15	1	21
6,000	1980	0	0	0	0	13	5	3	21
	%	.0	.0	.0	.0	+160.0	-66.7	1 to 3	.0
GRANBY	1979	0	0	0	0	11	9	2	22
5,609	1980	0	0	0	0	19	22	1	42
	%	.0	.0	.0	.0	+72.7	+144.4	2 to 1	+90.9
GREAT	1979	X	X	X	X	X	X	X	X
BARRINGTON	*1980	0	0	1	1	15	48	8	73
7,608	%	NA	NA	NA	NA	NA	NA	NA	NA
2,500 - 10,000									

CONTINUED NEXT PAGE

CITY /TOWN by groups of population		1a. MURDER, NON-NEGLIGENT MANSLAUGHTER	2. FORCIBLE RAPE	3. ROBBERY	4. AGGRAVATED ASSAULT	5. BURGLARY, BREAKING or ENTERING	6. LARCENY-THEFT	7. MOTOR VEHICLE THEFT	(21) CRIME INDEX TOTAL
GROTON	1979	0	0	0	2	13	16	0	31
5,890	1980	0	0	1	2	19	17	3	42
	%	.0	.0	0 to 1	.0	+46.2	+6.3	0 to 3	+35.5
GROVELAND	1979	0	0	0	0	8	16	3	27
5,253	1980	0	0	0	0	5	3	4	12
	%	.0	.0	.0	.0	-37.5	-81.3	+33.3	-55.6
HADLEY	1979	0	1	1	0	4	23	4	33
3,802	1980	0	1	0	2	12	20	12	47
	%	.0	.0	1 to 0	0 to 2	+200.0	-13.0	+200.0	+42.4
HALIFAX	1979	X	X	X	X	X	X	X	X
5,600	1980	X	X	X	X	X	X	X	X
	%	NA	NA	NA	NA	NA	NA	NA	NA
HAMILTON	1979	0	0	0	0	8	20	1	29
6,979	1980	0	0	0	0	12	21	6	39
	%	.0	.0	.0	.0	+50.0	+5.0	1 to 6	+34.5
HAMPDEN	1979	0	0	0	0	12	18	5	35
5,000	1980	0	0	0	0	28	21	4	53
	%	.0	.0	.0	.0	+133.3	+16.7	-20.0	+51.4
HANSON	1979	X	X	X	X	X	X	X	X
8,500	1980	X	X	X	X	X	X	X	X
	%	NA	NA	NA	NA	NA	NA	NA	NA
HARVARD	1979	0	0	0	0	10	15	1	26
4,150	1980	0	0	0	0	13	20	5	38
	%	.0	.0	.0	.0	+30.0	+33.3	1 to 5	+46.2
HARWICH	1979	0	1	1	1	76	66	5	150
7,756	1980	0	0	1	4	67	52	3	127
	%	.0	1 to 0	.0	1 to 4	-11.8	-21.2	-40.0	-15.3
HATFIELD	1979	0	0	0	0	0	0	0	0
3,090	1980	0	0	0	0	7	1	0	8
	%	.0	.0	.0	.0	0 to 7	0 to 1	.0	0 to 8
2,500 - 10,000									

CONTINUED NEXT PAGE

CITY /TOWN by groups of population		1a. MURDER, NON-NEGLIGENT MANSLAUGHTER	2. FORCIBLE RAPE	3. ROBBERY	4. AGGRAVATED ASSAULT	5. BURGLARY, BREAKING or ENTERING	6. LARCENY-THEFT	7. MOTOR VEHICLE THEFT	(22) CRIME INDEX TOTAL
HOPEDALE	1979	0	0	0	0	4	5	0	9
4,011	1980	0	0	0	2	:	0	2	8
	%	.0	.0	.0	0 to 2	.0	5 to 0	0 to 2	- 1.1
HOPKINTON	1979	0	0	1	0	20	26	6	53
6,400	1980	0	0	2	1	23	40	8	74
	%	.0	.0	1 to 2	0 to 1	+15.0	+53.8	+33.3	+39.6
KINGSTON	1979	0	2	1	3	34	25	5	70
7,000	1980	0	0	3	0	35	30	8	76
	%	.0	2 to 0	1 to 3	3 to 0	+2.9	+20.0	+60.0	+8.6
LAKEVILLE	1979	0	0	0	4	39	23	5	71
5,118	1980	0	0	0	5	56	31	4	96
	%	.0	.0	.0	+25.0	+43.6	+34.8	-20.0	+35.2
LANCASTER	*1979	0	0	0	1	8	1	2	12
6,000	1980	X	X	X	X	X	X	X	X
	%	NA	NA	NA	NA	NA	NA	NA	NA
LANESBORO	1979	0	0	0	6	4	10	1	21
3,200	1980	0	0	0	5	13	8	2	28
	%	.0	.0	.0	-16.7	+225.0	-20.0	1 to 2	+33.3
LEE	1979	0	1	0	2	8	7	0	18
6,426	1980	0	0	1	0	11	12	0	24
	%	.0	1 to 0	0 to 1	2 to 0	+37.5	+71.4	.0	+33.3
LENOX	*1979	0	0	0	8	10	34	7	59
6,400	1980	X	X	X	X	X	X	X	X
	%	NA	NA	NA	NA	NA	NA	NA	NA
LINCOLN	1979	0	0	0	1	11	18	6	36
5,200	*1980	0	0	0	2	14	6	1	23
	%	NA	NA	NA	NA	NA	NA	NA	NA
LITTLETON	1979	0	0	1	1	11	10	9	32
6,831	1980	0	0	0	1	12	6	2	21
	%	.0	.0	1 to 0	.0	+9.1	-40.0	-77.8	-34.4
2,500 - 10,000									

CONTINUED NEXT PAGE

CITY /TOWN by groups of population		1a. MURDER, NON-NEGLIGENT MANSLAUGHTER	2. FORCIBLE RAPE	3. ROBBERY	4. AGGRAVATED ASSAULT	5. BURGLARY, BREAKING or ENTERING	6. LARCENY-THEFT	7. MOTOR VEHICLE THEFT	(23) CRIME INDEX TOTAL
LUNENBURG	1979	0	0	1	2	18	28	10	59
8,175	1980	0	0	1	3	16	39	4	63
	%	.0	.0	.0	+50.0	-11.1	+39.3	-60.0	+6.8
MANCHESTER	1979	0	0	0	0	13	8	4	25
5,650	1980	0	0	0	0	25	8	1	34
	%	.0	.0	.0	.0	+92.3	.0	4 to 1	+36.0
MARION	1979	0	0	0	4	20	28	6	58
4,000	1980	0	0	0	2	19	28	4	53
	%	.0	.0	.0	-50.0	-5.0	.0	-33.3	-8.6
MASHPEE	1979	0	0	1	4	44	30	9	88
4,000	1980	0	0	0	3	38	45	5	91
	%	.0	.0	1 to 0	-25.0	-13.6	+50.0	-44.4	+3.4
MATTAPOISETT	1979	0	0	0	11	47	28	2	88
5,671	1980	0	0	0	1	22	38	2	63
	%	.0	.0	.0	11 to 1	-53.2	+35.7	.0	-28.4
MAYNARD	1979	0	0	2	18	19	42	4	85
9,901	1980	0	0	0	0	19	27	4	50
	%	.0	.0	2 to 0	18 to 0	.0	-35.7	.0	-41.2
MEDWAY	1979	0	0	0	6	11	42	6	65
9,000	1980	0	2	1	10	44	46	8	111
	%	.0	0 to 2	0 to 1	+66.7	+300.0	+9.5	+33.3	+70.8
MENDON	1979	0	0	0	0	3	8	1	12
3,400	1980	0	0	0	0	5	13	1	19
	%	.0	.0	.0	.0	+66.7	+62.5	.0	+58.3
MERRIMAC	1979	0	0	0	5	25	19	8	57
4,202	1980	0	0	0	5	18	22	3	48
	%	.0	.0	.0	.0	-28.0	+15.8	-62.5	-15.8
MIDDLETON	1979	X	X	X	X	X	X	X	X
4,300	1980	X	X	X	X	X	X	X	X
	%	NA	NA	NA	NA	NA	NA	NA	NA
2,500 - 10,000 CONTINUED NEXT PAGE									

CITY /TOWN by groups of population		1a. MURDER, NON-NEGLIGENT MANSLAUGHTER	2. FORCIBLE RAPE	3. ROBBERY	4. AGGRAVATED ASSAULT	5. BURGLARY, BREAKING or ENTERING	6. LARCENY-THEFT	7. MOTOR VEHICLE THEFT	(24) CRIME INDEX TOTAL
MILLIS	1979	0	0	0	0	6	18	3	27
7,024	1980	0	0	1	0	10	25	0	36
	%	.0	.0	0 to 1	.0	+66.7	+38.9	3 to 0	+33.3
MONSON	1979	0	0	0	4	21	20	4	49
7,400	1980	0	0	0	1	19	21	7	48
	%	.0	.0	.0	4 to 1	-9.5	+5.0	+75.0	-2.0
MONTAGUE	1979	0	0	0	0	17	37	2	56
8,423	1980	0	1	0	9	18	35	1	64
	%	.0	0 to 1	.0	0 to 9	+5.9	-5.4	2 to 1	+14.3
NAHANT	1979	0	0	0	0	5	11	3	19
4,361	1980	0	0	0	0	10	9	1	20
	%	.0	.0	.0	.0	+100.0	-18.2	3 to 1	+5.3
NANTUCKET	1979	0	0	0	0	64	23	4	91
5,200	1980	0	0	0	1	40	39	7	87
	%	.0	.0	.0	0 to 1	-37.5	+69.6	+75.0	-4.4
NEWBURY	1979	0	0	0	1	16	18	2	37
4,597	1980	0	0	0	3	20	19	4	46
	%	.0	.0	.0	1 to 3	+25.0	+5.6	+100.0	+24.3
NORFOLK	1979	0	0	0	6	17	19	3	45
5,273	1980	0	0	0	6	8	27	4	45
	%	.0	.0	.0	.0	-52.9	+42.1	+33.3	.0
NORTH	1979	0	0	0	1	4	7	0	12
BROOKFIELD	1980	0	0	0	1	3	6	0	10
3,926	%	.0	.0	.0	.0	-25.0	-14.3	.0	-16.7
NORWELL	1979	0	0	4	0	30	24	10	68
9,571	1980	0	0	0	1	16	31	13	61
	%	.0	.0	4 to 0	0 to 1	-46.7	+29.2	+30.0	-10.3
ORANGE	1979	0	0	0	4	20	19	3	46
6,445	1980	0	0	0	2	19	42	3	66
	%	.0	.0	.0	-50.0	-5.0	+121.1	.0	+43.5
2,500 - 10,000 CONTINUED NEXT PAGE									

CITY /TOWN by groups of population		1a. MURDER, NON-NEGLIGENT MANSLAUGHTER	2. FORCIBLE RAPE	3. ROBBERY	4. AGGRAVATED ASSAULT	5. BURGLARY, BREAKING or ENTERING	6. LARCENY-THEFT	7. MOTOR VEHICLE THEFT	(25) CRIME INDEX TOTAL
ORLEANS	1979	0	0	0	2	26	39	2	69
4,369	1980	0	0	0	5	17	35	4	61
	%	.0	.0	.0	+150.0	-34.6	-10.3	+100.0	-11.6
PAXTON	1979	X	X	X	X	X	X	X	X
3,750	1980	X	X	X	X	X	X	X	X
	%	NA	NA	NA	NA	NA	NA	NA	NA
PEPPERELL	1979	0	0	0	6	10	24	4	44
7,859	1980	0	0	2	4	23	30	3	62
	%	.0	.0	0 to 2	-33.3	+130.0	+25.0	-25.0	+40.9
PLAINVILLE	1979	0	0	0	0	8	17	7	32
5,463	1980	0	0	0	0	4	6	2	12
	%	.0	.0	.0	.0	-50.0	-64.7	-71.4	-62.5
PRINCETON	1979	0	0	0	0	7	4	1	12
2,500	1980	0	0	0	0	15	4	0	19
	%	.0	.0	.0	.0	+114.3	.0	1 to 0	+58.3
PROVINCETOWN	1979	0	0	0	7	22	31	0	60
3,947	1980	0	0	0	11	18	48	2	79
	%	.0	.0	.0	+57.1	-18.2	+54.8	0 to 2	+31.7
RAYNHAM	*1979	0	0	2	0	27	53	23	105
8,000	1980	X	X	X	X	X	X	X	X
	%	NA	NA	NA	NA	NA	NA	NA	NA
REHOBOTH	1979	0	0	3	2	19	12	7	43
7,300	1980	1	0	0	0	15	27	7	50
	%	0 to 1	.0	3 to 0	2 to 0	-21.1	+125.0	.0	+16.3
ROCHESTER	1979	0	0	0	1	7	9	0	17
2,880	1980	0	0	0	0	3	10	0	13
	%	.0	.0	.0	1 to 0	-57.1	+11.1	.0	-23.5
ROCKPORT	1979	0	0	0	0	30	21	6	57
6,500	1980	0	1	0	0	26	21	1	49
	%	.0	0 to 1	.0	.0	-13.3	.0	6 to 1	-14.0
2,500 - 10,000 CONTINUED NEXT PAGE									

CITY /TOWN by groups of population		1a. MURDER, NON-NEGLIGENT MANSLAUGHTER	2. FORCIBLE RAPE	3. ROBBERY	4. AGGRAVATED ASSAULT	5. BURGLARY, BREAKING or ENTERING	6. LARCENY-THEFT	7. MOTOR VEHICLE THEFT	(26) CRIME INDEX TOTAL
ROWLEY	1979	0	0	0	7	8	10	3	28
3,680	*1980	0	0	0	2	11	12	3	28
	%	NA	NA	NA	NA	NA	NA	NA	NA
RUTLAND	1979	0	0	0	0	4	1	1	6
3,266	1980	0	0	0	0	3	7	0	10
	%	.0	.0	.0	.0	-25.0	1 to 7	1 to 0	+66.7
SALISBURY	1979	0	0	2	0	40	28	16	86
5,985	1980	0	0	0	2	51	37	11	101
	%	.0	.0	2 to 0	0 to 2	+27.5	+32.1	-31.3	+17.4
SANDWICH	1979	0	4	0	8	57	41	3	113
6,980	1980	0	0	1	2	27	50	2	82
	%	.0	4 to 0	0 to 1	-75.0	-52.6	+22.0	-33.3	-27.4
SHEFFIELD	*1979	0	0	0	0	6	12	2	20
2,723	1980	X	X	X	X	X	X	X	X
	%	NA	NA	NA	NA	NA	NA	NA	NA
SHERBORN	1979	0	0	0	0	2	6	2	10
4,300	1980	0	0	0	1	7	18	1	27
	%	.0	.0	.0	0 to 1	+250.0	+200.0	2 to 1	+170.0
SHIRLEY	1979	0	0	0	19	16	30	6	71
4,300	*1980	0	2	0	6	10	19	4	41
	%	NA	NA	NA	NA	NA	NA	NA	NA
SOUTHAMPTON	1979	0	0	1	0	5	8	1	15
4,125	1980	0	0	0	0	6	8	4	18
	%	.0	.0	1 to 0	.0	+20.0	.0	1 to 4	+20.0
SOUTHBORO	1979	0	1	1	2	11	31	3	49
6,326	1980	0	0	1	2	18	26	6	53
	%	.0	1 to 0	.0	.0	+63.6	-16.1	+100.0	+8.2
SOUTHWICK	1979	0	1	4	2	20	27	7	61
7,228	1980	0	0	0	0	15	29	1	45
	%	.0	1 to 0	4 to 0	2 to 0	-25.0	+7.4	7 to 1	-26.2
2,500 - 10,000									

CONTINUED NEXT PAGE

CITY /TOWN by groups of population		1a. MURDER, NON-NEGLIGENT MANSLAUGHTER	2. FORCIBLE RAPE	3. ROBBERY	4. AGGRAVATED ASSAULT	5. BURGLARY, BREAKING or ENTERING	6. LARCENY-THEFT	7. MOTOR VEHICLE THEFT	CRIME INDEX TOTAL
STERLING	*1979	0	0	0	1	5	8	1	15
5,000	1980	X	X	X	X	X	X	X	X
	%	NA	NA	NA	NA	NA	NA	NA	NA
STOW	1979	0	0	0	0	4	10	1	15
4,915	1980	0	0	1	0	9	6	1	17
	%	.0	.0	0 to 1	.0	+125.0	-40.0	.0	+13.3
STURBRIDGE	1979	0	0	1	0	8	19	0	28
5,500	1980	0	0	0	1	7	24	3	35
	%	.0	.0	1 to 0	0 to 1	-12.5	+26.3	0 to 3	+25.0
SUNDERLAND	1979	0	0	0	0	4	12	5	21
2,805	1980	0	0	0	1	3	11	1	16
	%	.0	.0	.0	0 to 1	-25.0	-8.3	5 to 1	-23.8
SUTTON	1979	0	0	1	2	16	24	4	47
5,600	1980	0	0	0	2	13	20	0	35
	%	.0	.0	1 to 0	.0	-18.8	-16.7	4 to 0	-23.8
TEMPLETON	1979	0	0	0	0	12	2	1	15
6,079	1980	0	0	0	1	17	5	1	24
	%	.0	.0	.0	0 to 1	+41.7	+150.0	.0	+60.0
TISBURY	1979	0	0	0	18	31	30	6	85
2,900	1980	0	0	0	1	10	16	2	29
	%	.0	.0	.0	18 to 1	-67.7	-46.7	-66.7	-65.9
TOPSFIELD	1979	0	0	0	2	19	29	0	50
5,913	1980	0	1	0	1	19	24	5	50
	%	.0	0 to 1	.0	2 to 1	.0	-17.2	0 to 5	.0
TOWNSEND	1979	0	1	0	0	6	18	1	26
7,200	1980	0	1	4	2	19	12	0	38
	%	.0	.0	0 to 4	0 to 2	+216.7	-33.3	1 to 0	+46.2
TYNGSBORO	1979	0	1	0	0	9	37	12	59
4,870	1980	0	0	0	0	26	29	8	63
	%	.0	1 to 0	.0	.0	+188.9	-21.6	-33.3	+6.8

2,500 - 10,000
CONTINUED NEXT PAGE

CITY /TOWN by groups of population		1a. MURDER, NON-NEGLIGENT MANSLAUGHTER	2. FORCIBLE RAPE	3. ROBBERY	4. AGGRAVATED ASSAULT	5. BURGLARY, BREAKING or ENTERING	6. LARCENY-THEFT	7. MOTOR VEHICLE THEFT	CRIME INDEX TOTAL
UPTON	1979	0	0	0	1	9	5	4	19
3,777	1980	0	0	0	0	14	15	1	30
	%	.0	.0	.0	1 to 0	+55.6	+200.0	4 to 1	+57.9
UXBRIDGE	1979	X	X	X	X	X	X	X	X
8,513	1980	X	X	X	X	X	X	X	X
	%	NA	NA	NA	NA	NA	NA	NA	NA
WARE	1979	0	0	0	5	7	10	5	27
8,679	1980	0	0	1	3	11	13	4	32
	%	.0	.0	0 to 1	-40.0	+57.1	+30.0	-20.0	+18.5
WARREN	1979	0	0	0	2	9	8	4	23
3,446	1980	X	X	X	X	X	X	X	X
	%	NA	NA	NA	NA	NA	NA	NA	NA
WENHAM	1979	0	0	0	1	6	6	0	13
4,000	1980	0	0	1	0	2	14	2	19
	%	.0	.0	0 to 1	1 to 0	-66.7	+133.3	0 to 2	+46.2
WEST BOYLSTON	1979	0	0	1	2	18	23	2	46
6,252	1980	0	0	1	3	7	25	2	38
	%	.0	.0	.0	+50.0	-61.1	+8.7	.0	-17.4
WEST	1979	0	0	3	1	21	66	8	99
BRIDGEWATER	1980	0	0	0	6	23	52	12	93
7,000	%	.0	.0	3 to 0	1 to 6	+9.5	-21.2	+50.0	-6.1
WEST	1979	X	X	X	X	X	X	X	X
BROOKFIELD	1980	X	X	X	X	X	X	X	X
3,000	%	NA	NA	NA	NA	NA	NA	NA	NA
WEST NEWBURY	1979	0	0	0	0	4	7	1	12
2,650	1980	X	X	X	X	X	X	X	X
	%	NA	NA	NA	NA	NA	NA	NA	NA
WESTMINSTER	1979	0	0	1	4	9	40	1	55
5,517	1980	0	0	0	1	29	25	2	57
	%	.0	.0	1 to 0	4 to 1	+222.2	-37.5	1 to 2	+3.6
2,500 - 10,000									

CONTINUED NEXT PAGE

CITY /TOWN by groups of population		1a. MURDER, NON-NEGLIGENT MANSLAUGHTER	2. FORCIBLE RAPE	3. ROBBERY	4. AGGRAVATED ASSAULT	5. BURGLARY, BREAKING or ENTERING	6. LARCENY-THEFT	7. MOTOR VEHICLE THEFT	CRIME INDEX TOTAL
WILLIAMSTOWN	1979	0	0	0	0	10	36	1	47
8,246	1980	0	0	0	0	17	52	5	74
	%	.0	.0	.0	.0	+70.0	+44.4	1 to 5	+57.4
WINCHENDON	1979	0	0	0	3	8	15	2	28
6,827	1980	0	0	0	0	7	6	4	17
	%	.0	.0	.0	3 to 0	-12.5	-60.0	+100.0	-39.3
WRENTHAM	*1979	0	0	0	1	4	14	1	20
7,368	1980	0	0	0	5	21	30	3	59
	%	NA	NA	NA	NA	NA	NA	NA	NA
CITIES AND TOWNS 2,500 - 10,000 TOTAL:	1979	1	16	44	232	1,699	2,040	393	4,425
	1980	1	13	30	194	1,747	2,234	329	4,548
	%	.0	-18.8	-31.8	-16.4	+2.8	+9.5	-16.3	+2.8
GROUP POPULATION 2,500 - 10,000 TOTAL: 644,315									
UNDER 2,500									
ALFORD	1979	X	X	X	X	X	X	X	X
365	1980	X	X	X	X	X	X	X	X
	%	NA	NA	NA	NA	NA	NA	NA	NA
ASHBY	1979	0	0	2	2	12	5	1	22
2,420	1980	0	0	0	0	4	0	1	5
	%	.0	.0	2 to 0	2 to 0	-66.7	5 to 0	.0	-77.3
ASHFIELD	1979	0	0	0	1	6	3	0	10
1,450	1980	0	0	0	0	4	2	0	6
	%	.0	.0	.0	1 to 0	-33.3	-33.3	.0	-40.0
BECKET	1979	X	X	X	X	X	X	X	X
1,153	1980	X	X	X	X	X	X	X	X
	%	NA	NA	NA	NA	NA	NA	NA	NA

UNDER 2,500 CONTINUED NEXT PAGE

CITY /TOWN by groups of population		1a. MURDER, NON-NEGLIGENT MANSLAUGHTER	2. FORCIBLE RAPE	3. ROBBERY	4. AGGRAVATED ASSAULT	5. BURGLARY, BREAKING or ENTERING	6. LARCENY-THEFT	7. MOTOR VEHICLE THEFT	(30) CRIME INDEX TOTAL
BERLIN	1979	0	0	0	1	7	9	0	17
2,380	1980	0	0	1	1	5	14	2	23
	%	.0	.0	0 to 1	.0	-28.6	+55.6	0 to 2	+35.3
BERNARDSTON	*1979	0	0	0	10	5	8	0	23
1,800	1980	X	X	X	X	X	X	X	X
	%	NA	NA	NA	NA	NA	NA	NA	NA
BLANDFORD	1979	0	0	0	0	1	0	0	1
1,019	1980	0	0	0	0	6	0	0	6
	%	.0	.0	.0	.0	1 to 6	.0	.0	1 to 6
BRIMFIELD	1979	0	0	0	0	0	1	4	5
2,175	1980	0	0	0	0	1	1	0	2
	%	.0	.0	.0	.0	0 to 1	.0	4 to 0	-60.0
BROOKFIELD	*1979	0	0	0	1	1	0	0	2
2,360	1980	X	X	X	X	X	X	X	X
	%	NA	NA	NA	NA	NA	NA	NA	NA
BUCKLAND	*1979	0	0	0	0	0	1	0	1
2,000	1980	X	X	X	X	X	X	X	X
	%	NA	NA	NA	NA	NA	NA	NA	NA
CHARLEMONT	1979	X		X	X	X	X	X	X
1,050	1980	X		X	X	X	X	X	X
	%	NA	N/	NA	NA	NA	NA	NA	NA
CHESTER	1979	0	0	0	0	0	0	0	0
1,110	1980	0	0	0	0	2	0	1	3
	%	.0	.0	.0	.0	0 to 2	.0	0 to 1	0 to 3
CHESTERFIELD	1979	X	X	X	X	X	X	X	X
887	1980	X	X	X	X	X	X	X	X
	%	NA	NA	NA	NA	NA	NA	NA	NA
CHILMARK	1979	X	X	X	X	X	X	X	X
401	1980	X	X	X	X	X	X	X	X
	%	NA	NA	NA	NA	NA	NA	NA	NA
UNDER 2,500									

CONTINUED NEXT PAGE

CITY /TOWN by groups of population		1a. MURDER, NON-NEGLIGENT MANSLAUGHTER	2. FORCIBLE RAPE	3. ROBBERY	4. AGGRAVATED ASSAULT	5. BURGLARY, BREAKING or ENTERING	6. LARCENY-THEFT	7. MOTOR VEHICLE THEFT	CRIME INDEX TOTAL
CLARKSBURG	1979	0	0	0	0	0	0	1	1
1,950	1980	0	0	0	0	0	0	0	0
	%	.0	.0	.0	.0	.0	.0	1 to 0	1 to 0
COLRAIN	1979	X	X	X	X	X	X	X	X
1,493	1980	X	X	X	X	X	X	X	X
	%	NA	NA	NA	NA	NA	NA	NA	NA
CONWAY	*1979	0	0	0	0	3	1	0	4
1,152	1980	X	X	X	X	X	X	X	X
	%	NA	NA	NA	NA	NA	NA	NA	NA
CUMMINGTON	1979	X	X	X	X	X	X	X	X
651	1980	X	X	X	X	X	X	X	X
	%	NA	NA	NA	NA	NA	NA	NA	NA
DUNSTABLE	*1979	0	0	0	0	4	1	0	5
1,588	1980	X	X	X	X	X	X	X	X
	%	NA	NA	NA	NA	NA	NA	NA	NA
EAST	1979	0	0	0	0	4	2	2	8
BROOKFIELD	1980	0	1	0	3	5	0	5	14
2,000	%	.0	0 to 1	.0	0 to 3	+25.0	2 to 0	+150.0	+75.0
EDGARTOWN	1979	X	X	X	X	X	X	X	X
2,043	1980	X	X	X	X	X	X	X	X
	%	NA	NA	NA	NA	NA	NA	NA	NA
EGREMONT	1979	X	X	X	X	X	X	X	X
1,220	1980	X	X	X	X	X	X	X	X
	%	NA	NA	NA	NA	NA	NA	NA	NA
ERVING	1979	0	0	0	1	5	0	0	6
1,308	1980	0	0	0	0	3	0	1	4
	%	.0	.0	.0	1 to 0	-40.0	.0	0 to 1	-33.3
FLORIDA	1979	X	X	X	X	X	X	X	X
720	1980	X	X	X	X	X	X	X	X
	%	NA	NA	NA	NA	NA	NA	NA	NA
UNDER 2,500									
CONTINUED NEXT PAGE									

CITY /TOWN by groups of population		1a. MURDER, NON-NEGLIGENT MANSLAUGHTER	2. FORCIBLE RAPE	3. ROBBERY	4. AGGRAVATED ASSAULT	5. BURGLARY, BREAKING or ENTERING	6. LARCENY-THEFT	7. MOTOR VEHICLE THEFT	CRIME INDEX TOTAL
GAY HEAD	1979	0	0	0	0	3	3	0	6
148	1980	0	0	0	0	1	3	0	4
	%	.0	.0	.0	.0	3 to 1	.0	.0	-33.3
GILL	1979	0	0	0	0	1	0	0	1
1,276	1980	0	0	0	0	0	0	0	0
	%	.0	.0	.0	.0	1 to 0	.0	.0	1 to 0
GOSHEN	1979	X	X	X	X	X	X	X	X
652	1980	X	X	X	X	X	X	X	X
	%	NA	NA	NA	NA	NA	NA	NA	NA
GOSNOLD	1979	X	X	X	X	X	X	X	X
100	1980	X	X	X	X	X	X	X	X
	%	NA	NA	NA	NA	NA	NA	NA	NA
GRANVILLE	1979	0	0	0	0	0	1	0	1
1,228	1980	X	X	X	X	X	X	X	X
	%	NA	NA	NA	NA	NA	NA	NA	NA
HANCOCK	1979	X	X	X	X	X	X	X	X
697	1980	X	X	X	X	X	X	X	X
	%	NA	NA	NA	NA	NA	NA	NA	NA
HARDWICK	1979	0	0	0	0	7	6	1	14
2,143	1980	0	0	0	1	11	5	0	17
	%	.0	.0	.0	0 to 1	+57.1	-16.7	1 to 0	+21.4
HAWLEY	1979	X	X	X	X	X	X	X	X
267	1980	X	X	X	X	X	X	X	X
	%	NA	NA	NA	NA	NA	NA	NA	NA
HEATH	1979	0	0	0	1	12	5	0	18
423	1980	X	X	X	X	X	X	X	X
	%	NA	NA	NA	NA	NA	NA	NA	NA
HINSDALE	*1979	0	0	0	0	4	0	0	4
1,600	1980	X	X	X	X	X	X	X	X
	%	NA	NA	NA	NA	NA	NA	NA	NA
UNDER 2,500									

CONTINUED NEXT PAGE

CITY /TOWN by groups of population		1a. MURDER, NON-NEGLIGENT MANSLAUGHTER	2. FORCIBLE RAPE	3. ROBBERY	4. AGGRAVATED ASSAULT	5. BURGLARY, BREAKING or ENTERING	6. LARCENY-THEFT	7. MOTOR VEHICLE THEFT	(33) CRIME INDEX TOTAL
HOLLAND	1979	0	0	0	0	9	0	0	9
1,642	1980	0	0	0	0	11	0	0	11
	%	.0	.0	.0	.0	+22.2	.0	.0	+22.2
HUBBARDSTON	1979	0	0	0	0	1	2	1	4
1,647	1980	0	0	0	0	5	1	1	7
	%	.0	.0	.0	.0	1 to 5	2 to 1	.0	+75.0
HUNTINGTON	1979	0	0	0	0	0	0	0	0
1,936	1980	0	0	0	4	6	7	0	17
	%	.0	.0	.0	0 to 4	0 to 6	0 to 7	.0	0 to 17
LEVERETT	1979	0	0	0	0	1	0	0	1
1,437	1980	0	0	0	0	0	0	0	0
	%	.0	.0	.0	.0	1 to 0	.0	.0	1 to 0
LEYDEN	1979	0	0	0	0	3	0	0	3
504	1980	0	0	0	0	1	0	0	1
	%	.0	.0	.0	.0	3 to 1	.0	.0	3 to 1
MIDDLEFIELD	1979	X	X	X	X	X	X	X	X
307	1980	X	X	X	X	X	X	X	X
	%	NA	NA	NA	NA	NA	NA	NA	NA
MILLVILLE	1979	X	X	X	X	X	X	X	X
1,744	1980	X	X	X	X	X	X	X	X
	%	NA	NA	NA	NA	NA	NA	NA	NA
MONROE	1979	0	0	0	0	0	0	0	0
211	1980	0	0	0	0	0	0	0	0
	%	.0	.0	.0	.0	.0	.0	.0	.0
MONTEREY	1979	X	X	X	X	X	X	X	X
745	1980	0	0	0	0	0	0	0	0
	%	NA	NA	NA	NA	NA	NA	NA	NA
MONTGOMERY	1979	X	X	X	X	X	X	X	X
600	1980	X	X	X	X	X	X	X	X
	%	NA	NA	NA	NA	NA	NA	NA	NA
UNDER 2,500									
CONTINUED NEXT PAGE									

CITY /TOWN by groups of population		1a. MURDER, NON-NEGLIGENT MANSLAUGHTER	2. FORCIBLE RAPE	3. ROBBERY	4. AGGRAVATED ASSAULT	5. BURGLARY, BREAKING or ENTERING	6. LARCENY-THEFT	7. MOTOR VEHICLE THEFT	CRIME INDEX TOTAL
MOUNT WASHINGTON	1979	X	X	X	X	X	X	X	X
	1980	X	X	X	X	X	X	X	X
80	%	NA	NA	NA	NA	NA	NA	NA	NA
NEW ASHFORD	1979	X	X	X	X	X	X	X	X
	1980	X	X	X	X	X	X	X	X
160	%	NA	NA	NA	NA	NA	NA	NA	NA
NEW BRAINTREE	*1979	0	0	0	0	0	1	1	2
	1980	X	X	X	X	X	X	X	X
700	%	NA	NA	NA	NA	NA	NA	NA	NA
NEW MARLBORO	1979	X	X	X	X	X	X	X	X
	1980	X	X	X	X	X	X	X	X
1,087	%	NA	NA	NA	NA	NA	NA	NA	NA
NEW SALEM	1979	X	X	X	X	X	X	X	X
	1980	X	X	X	X	X	X	X	X
643	%	NA	NA	NA	NA	NA	NA	NA	NA
NORTHFIELD	1979	0	0	1	0	3	7	0	11
	1980	0	0	1	1	12	4	0	18
2,476	%	.0	.0	.0	0 to 1	+300.0	-42.9	.0	+63.6
OAK BLUFFS	1979	0	0	0	0	16	3	1	20
	1980	0	0	0	2	17	10	1	30
1,950	%	.0	.0	.0	0 to 2	+6.3	+233.3	.0	+50.0
OAKHAM	1979	X	X	X	X	X	X	X	X
	1980	X	X	X	X	X	X	X	X
910	%	NA	NA	NA	NA	NA	NA	NA	NA
OTIS	1979	X	X	X	X	X	X	X	X
	1980	X	X	X	X	X	X	X	X
900	%	NA	NA	NA	NA	NA	NA	NA	NA
PELHAM	1979	0	0	0	0	0	0	0	0
	1980	0	0	0	0	0	0	0	0
1,153	%	.0	.0	.0	.0	.0	.0	.0	.0
UNDER 2,500									

CONTINUED NEXT PAGE

CITY /TOWN by groups of population		1a. MURDER, NON-NEGLIGENT MANSLAUGHTER	2. FORCIBLE RAPE	3. ROBBERY	4. AGGRAVATED ASSAULT	5. BURGLARY, BREAKING or ENTERING	6. LARCENY-THEFT	7. MOTOR VEHICLE THEFT	(35) CRIME INDEX TOTAL
PERU	1979	X	X	X	X	X	X	X	X
580	1980	X	X	X	X	X	X	X	X
	%	NA	NA	NA	NA	NA	NA	NA	NA
PETERSHAM	1979	0	0	0	0	2	5	0	7
1,099	1980	0	0	0	0	4	2	0	6
	%	.0	.0	.0	.0	+100.0	-60.0	.0	-14.3
PHILLIPSTON	1979	0	0	0	0	15	1	0	16
962	1980	0	0	0	0	0	0	0	0
	%	.0	.0	.0	.0	15 to 0	1 to 0	.0	16 to 0
PLAINFIELD	1979	X	X	X	X	X	X	X	X
366	1980	X	X	X	X	X	X	X	X
	%	NA	NA	NA	NA	NA	NA	NA	NA
PLYMPTON	1979	0	0	0	0	2	14	1	17
1,674	1980	0	0	0	0	12	19	0	31
	%	.0	.0	.0	.0	+500.0	+35.7	1 to 0	+82.4
RICHMOND	1979	0	0	0	0	2	0	0	2
1,670	*1980	0	0	0	0	0	0	0	0
	%	NA	NA	NA	NA	NA	NA	NA	NA
ROWE	1979	X	X	X	X	X	X	X	X
331	1980	X	X	X	X	X	X	X	X
	%	NA	NA	NA	NA	NA	NA	NA	NA
ROYALSTON	1979	X	X	X	X	X	X	X	X
878	1980	X	X	X	X	X	X	X	X
	%	NA	NA	NA	NA	NA	NA	NA	NA
RUSSELL	1979	X	X	X	X	X	X	X	X
1,578	1980	X	X	X	X	X	X	X	X
	%	NA	NA	NA	NA	NA	NA	NA	NA
SANDISFIELD	1979	X	X	X	X	X	X	X	X
800	1980	X	X	X	X	X	X	X	X
	%	NA	NA	NA	NA	NA	NA	NA	NA
UNDER 2,500									

CONTINUED NEXT PAGE

CITY /TOWN by groups of population		1a. MURDER, NON-NEGLIGENT MANSLAUGHTER	2. FORCIBLE RAPE	3. ROBBERY	4. AGGRAVATED ASSAULT	5. BURGLARY, BREAKING or ENTERING	6. LARCENY-THEFT	7. MOTOR VEHICLE THEFT	CRIME INDEX TOTAL
SAVOY	1979	X	X	X	X	X	X	X	X
467	1980	X	X	X	X	X	X	X	X
	%	NA	NA	NA	NA	NA	NA	NA	NA
SHELBURNE	1979	0	0	0	2	2	2	1	7
1,976	1980	0	0	0	0	3	4	2	9
	%	.0	.0	.0	2 to 0	+50.0	+100.0	1 to 2	+28.6
SHUTESBURY	1979	0	0	0	0	3	0	0	3
989	1980	0	0	0	1	14	0	1	16
	%	.0	.0	.0	0 to 1	+366.7	.0	0 to 1	+433.3
STOCKBRIDGE	1979	0	0	0	3	43	13	0	59
2,228	1980	0	0	0	0	3	2	0	5
	%	.0	.0	.0	3 to 0	-93.0	-84.6	.0	-91.5
TOLLAND	1979	0	0	0	0	0	0	0	0
245	1980	0	0	0	0	0	0	0	0
	%	.0	.0	.0	.0	.0	.0	.0	.0
TRURO	1979	0	0	0	0	15	4	0	19
1,480	1980	0	0	1	0	13	5	0	19
	%	.0	.0	0 to 1	.0	-13.3	+25.0	.0	.0
TYRINGHAM	1979	X	X	X	X	X	X	X	X
328	1980	X	X	X	X	X	X	X	X
	%	NA	NA	NA	NA	NA	NA	NA	NA
WALES	1979	X	X	X	X	X	X	X	X
1,079	1980	X	X	X	X	X	X	X	X
	%	NA	NA	NA	NA	NA	NA	NA	NA
WARWICK	1979	X	X	X	X	X	X	X	X
482	1980	X	X	X	X	X	X	X	X
	%	NA	NA	NA	NA	NA	NA	NA	NA
WASHINGTON	1979	0	0	0	0	0	0	0	0
486	1980	0	0	0	0	0	0	0	0
	%	.0	.0	.0	.0	.0	.0	.0	.0
UNDER 2,500									

CONTINUED NEXT PAGE

CITY /TOWN by groups of population		1a. MURDER, NON-NEGLIGENT MANSLAUGHTER	2. FORCIBLE RAPE	3. ROBBERY	4. AGGRAVATED ASSAULT	5. BURGLARY, BREAKING or ENTERING	6. LARCENY-THEFT	7. MOTOR VEHICLE THEFT	(37) CRIME INDEX TOTAL
WELLFLEET	1979	0	0	0	5	18	32	1	56
1,973	1980	0	0	0	1	36	18	1	56
	%	.0	.0	.0	5 to 1	+100.0	-43.8	.0	.0
WENDELL	1979	X	X	X	X	X	X	X	X
675	1980	X	X	X	X	X	X	X	X
	%	NA	NA	NA	NA	NA	NA	NA	NA
WEST	1979	X	X	X	X	X	X	X	X
STOCKBRIDGE	1980	X	X	X	X	X	X	X	X
1,355	%	NA	NA	NA	NA	NA	NA	NA	NA
WEST TISBURY	1979	X	X	X	X	X	X	X	X
685	1980	X	X	X	X	X	X	X	X
	%	NA	NA	NA	NA	NA	NA	NA	NA
WESTHAMPTON	1979	X	X	X	X	X	X	X	X
1,054	1980	X	X	X	X	X	X	X	X
	%	NA	NA	NA	NA	NA	NA	NA	NA
WHATELY	1979	X	X	X	X	X	X	X	X
1,164	1980	X	X	X	X	X	X	X	X
	%	NA	NA	NA	NA	NA	NA	NA	NA
WILLIAMSBURG	1979	X	X	X	X	X	X	X	X
2,292	1980	X	X	X	X	X	X	X	X
	%	NA	NA	NA	NA	NA	NA	NA	NA
WINDSOR	1979	X	X	X	X	X	X	X	X
569	1980	X	X	X	X	X	X	X	X
	%	NA	NA	NA	NA	NA	NA	NA	NA
WORTHINGTON	1979	0	0	0	0	2	0	0	2
951	1980	0	0	0	0	6	5	0	11
	%	.0	.0	.0	.0	+200.0	0 to 5	.0	+450.0
CITIES AND TOWNS UNDER 2,500 TOTAL:	1979	0	0	3	27	212	130	15	387
	1980	0	1	3	14	185	102	16	321
	%	.0	0 to 1	.0	-48.1	-12.7	-21.5	+6.7	-17.1

CONTINUED NEXT PAGE

CITY /TOWN by groups of population		1a. MURDER, NON-NEGLIGENT MANSLAUGHTER	2. FORCIBLE RAPE	3. ROBBERY	4. AGGRAVATED ASSAULT	5. BURGLARY, BREAKING or ENTERING	6. LARCENY-THEFT	7. MOTOR VEHICLE THEFT	CRIME INDEX TOTAL
GROUP POPULATION UNDER 2,500 TOTAL: 94,447									
CITY / TOWN T O T A L (351)	1979	36	251	2,819	3,400	21,378	27,408	15,947	71,239
	1980	60	264	2,704	3,446	21,349	27,967	13,653	69,443
	%	+66.7	+5.2	-4.1	+1.4	-.1	+2.0	-14.4	-2.5
STATE AGENCIES ********** by COUNTY									
ATTORNEY GENERALS OFFICE									
Suffolk (SP)	1979	0	0	0	0	0	0	0	0
	1980	0	0	0	0	0	0	0	0
	%	.0	.0	.0	.0	.0	.0	.0	.0
CAPITOL POLICE									
Suffolk	1979	X	X	X	X	X	X	X	X
	1980	X	X	X	X	X	X	X	X
	%	NA	NA	NA	NA	NA	NA	NA	NA
MASSACHUSETTS STATE POLICE									
Barnstable	1979	0	0	1	0	0	3	9	13
	1980	0	1	0	2	4	2	5	14
	%	.0	0 to 1	1 to 0	0 to 2	0 to 4	-33.3	-44.4	+7.7
Berkshire	1979	0	0	1	3	36	36	2	78
	1980	0	0	0	1	29	35	6	71
	%	.0	.0	1 to 0	3 to 1	-19.4	-2.8	+200.0	-9.0
Bristol	1979	0	0	3	3	2	10	25	43
	1980	0	2	0	1	2	2	25	32
	%	.0	0 to 2	3 to 0	3 to 1	.0	-80.0	.0	-25.6
STATE POLICE CONTINUED NEXT PAGE									

CITY /TOWN by groups of population		1a. MURDER, NON-NEGLIGENT MANSLAUGHTER	2. FORCIBLE RAPE	3. ROBBERY	4. AGGRAVATED ASSAULT	5. BURGLARY, BREAKING or ENTERING	6. LARCENY-THEFT	7. MOTOR VEHICLE THEFT	CRIME INDEX TOTAL
Dukes	1979	0	0	0	0	4	3	0	7
	1980	0	0	0	0	2	3	2	7
	%	.0	.0	.0	.0	-50.0	.0	0 to 2	.0
Essex	1979	0	0	0	2	0	2	0	4
	1980	0	0	2	3	0	3	0	8
	%	.0	.0	0 to 2	+50.0	.0	+50.0	.0	+100.0
Franklin	1979	0	0	1	1	17	15	1	35
	1980	0	0	2	6	18	11	1	38
	%	.0	.0	1 to 2	1 to 6	+5.9	-26.7	.0	+8.6
Hampden	1979	0	0	1	1	12	9	2	25
	1980	0	0	2	3	14	6	2	27
	%	.0	.0	1 to 2	1 to 3	+16.7	-33.3	.0	+8.0
Hampshire	1979	0	0	1	2	16	4	2	25
	1980	0	0	0	0	20	6	1	27
	%	.0	.0	1 to 0	2 to 0	+25.0	+50.0	2 to 1	+8.0
Middlesex	1979	0	0	0	3	0	1	1	5
	1980	0	0	0	4	0	4	0	8
	%	.0	.0	.0	+33.3	.0	1 to 4	1 to 0	+60.0
Nantucket	1979								
	1980				(See PD Nantucket Report)				
	%								
Norfolk	1979	0	0	0	2	0	3	25	30
	1980	0	0	0	7	2	1	22	32
	%	.0	.0	.0	+250.0	0 to 2	3 to 1	-12.0	+6.7
Plymouth	1979	0	0	0	2	2	1	22	27
	1980	0	0	1	3	0	4	14	22
	%	.0	.0	0 to 1	+50.0	2 to 0	1 to 4	-36.4	-18.5
Suffolk	1979	2	1	2	4	2	52	23	86
	1980	3	3	0	1	1	61	26	95
	%	+50.0	1 to 3	2 to 0	4 to 1	2 to 1	+17.3	+13.0	+10.5

STATE POLICE
CONTINUED NEXT PAGE

CITY /TOWN by groups of population		1a. MURDER, NON-NEGLIGENT MANSLAUGHTER	2. FORCIBLE RAPE	3. ROBBERY	4. AGGRAVATED ASSAULT	5. BURGLARY, BREAKING or ENTERING	6. LARCENY-THEFT	7. MOTOR VEHICLE THEFT	(40) CRIME INDEX TOTAL
Worcester	1979	0	0	0	2	0	0	27	29
	1980	0	5	2	4	11	27	9	58
	%	.0	0 to 5	0 to 2	+100.0	0 to 11	0 to 27	-66.7	+100.0
T O T A L S (SP)	1979	2	1	10	25	91	139	139	407
	1980	3	11	9	35	103	165	113	439
	%	+50.0	1 to 11	-10.0	+40.0	+13.2	+18.7	-18.7	+7.9
M B T A POLICE *operational counties only									
Middlesex	1979	0	0	0	1	5	24	8	38
	1980	0	0	5	4	4	65	6	84
	%	.0	.0	0 to 5	1 to 4	-20.0	+170.8	-25.0	+121.1
Norfolk	1979	0	0	0	2	0	3	0	5
	1980	0	0	2	0	0	13	4	19
	%	.0	.0	0 to 2	2 to 0	.0	+333.3	0 to 4	+280.0
Suffolk	1979	0	0	128	58	51	333	13	583
	1980	0	0	162	66	34	524	22	808
	%	.0	.0	+26.6	+13.8	-33.3	+57.4	+69.2	+38.6
T O T A L S (MBTA)	1979	0	0	128	61	56	360	21	626
	1980	0	0	169	70	38	602	32	911
	%	.0	.0	+32.0	+14.8	-32.1	+67.2	+52.4	+45.5
METROPOLITAN DISTRICT POLICE *operational counties only									
Essex	1979	0	1	0	4	1	3	3	12
	1980	0	0	0	2	1	0	2	5
	%	.0	1 to 0	.0	-50.0	.0	3 to 0	-33.3	-58.3
Hampshire	1979	0	0	0	0	1	5	0	6
	1980	0	0	0	0	0	0	0	0
	%	.0	.0	.0	.0	1 to 0	5 to 0	.0	6 to 0
MDC POLICE CONTINUED NEXT PAGE									

CITY /TOWN by groups of population		1a. MURDER, NON-NEGLIGENT MANSLAUGHTER	2. FORCIBLE RAPE	3. ROBBERY	4. AGGRAVATED ASSAULT	5. BURGLARY, BREAKING or ENTERING	6. LARCENY-THEFT	7. MOTOR VEHICLE THEFT	CRIME INDEX TOTAL
Middlesex	1979	0	0	11	4	2	10	10	37
	1980	0	0	5	9	3	5	7	29
	%	.0	.0	-54.5	+125.0	+50.0	-50.0	-30.0	-21.6
Norfolk	1979	0	0	0	0	1	12	4	17
	1980	0	2	2	3	1	14	5	27
	%	.0	0 to 2	0 to 2	0 to 3	.0	+16.7	+25.0	+58.8
Plymouth	1979	0	0	0	1	2	2	1	6
	1980	0	0	0	2	0	0	2	4
	%	.0	.0	.0	1 to 2	2 to 0	2 to 0	1 to 2	-33.3
Suffolk	1979	0	5	13	11	11	12	99	151
	1980	0	2	8	22	8	12	106	158
	%	.0	-60.0	-38.5	+100.0	-27.3	.0	+7.1	+4.6
Worcester	1979	0	0	0	0	0	2	1	3
	1980	0	0	0	1	0	0	0	1
	%	.0	.0	.0	0 to 1	.0	2 to 0	1 to 0	3 to 1
T O T A L S (MDC)	1979	0	6	24	20	18	46	118	232
	1980	0	4	15	39	13	31	122	224
	%	.0	-33.3	-37.5	+95.0	-27.8	-32.6	+3.4	-3.4
REGISTRY OF MOROT VEHICLES Spec. Invest.	1979	X	X	X	X	X	X	X	X
	1980	X	X	X	X	X	X	X	X
	%	NA	NA	NA	NA	NA	NA	NA	NA

CITY /TOWN by groups of population		1a. MURDER, NON-NEGLIGENT MANSLAUGHTER	2. FORCIBLE RAPE	3. ROBBERY	4. AGGRAVATED ASSAULT	5. BURGLARY, BREAKING or ENTERING	6. LARCENY-THEFT	7. MOTOR VEHICLE THEFT	CRIME INDEX TOTAL
CAMPUS AND UNIVERSITY POLICE DEPARTMENTS alphabetically									
BENTLEY COLLEGE									
Waltham	*1979	0	0	0	0	0	12	0	12
	1980	X	X	X	X	X	X	X	X
	%	NA	NA	NA	NA	NA	NA	NA	NA
BOSTON COLLEGE									
Chsnt. Hill	1979	0	0	0	1	63	46	16	126
	1980	0	2	0	7	35	69	10	123
	%	.0	0 to 2	.0	1 to 7	-44.4	+50.0	-37.5	-2.4
BOSTON UNIVERSITY									
Boston	1979	0	3	2	5	56	123	7	196
	1980	0	0	3	1	77	94	14	189
	%	.0	3 to 0	+50.0	5 to 1	+37.5	-23.6	+100.0	-3.6
BRANDEIS UNIV.									
Waltham	*1979	0	0	0	1	0	10	0	11
	1980	X	X	X	X	X	X	X	X
	%	NA	NA	NA	NA	NA	NA	NA	NA
CLARK UNIVERSITY									
Worcester	1979	0	0	0	1	7	46	0	54
	1980	0	0	0	0	14	18	1	33
	%	.0	.0	.0	1 to 0	+100.0	-60.9	0 to 1	-38.9
FITCHBURG STATE									
Fitchburg	1979	0	0	0	1	17	19	2	39
	1980	0	0	0	0	9	27	0	36
	%	.0	.0	.0	1 to 0	-47.1	+42.1	2 to 0	-7.7
FRAMINGHAM STATE									
Framingham	1979	0	0	0	1	7	11	3	22
	1980	0	0	0	0	1	8	0	9
	%	.0	.0	.0	1 to 0	7 to 1	-27.3	3 to 0	-59.1
CAMPUS/UNIVERSITY POLICE CONTINUED NEXT PAGE									

CITY /TOWN by groups of population		1a. MURDER, NON-NEGLIGENT MANSLAUGHTER	2. FORCIBLE RAPE	3. ROBBERY	4. AGGRAVATED ASSAULT	5. BURGLARY, BREAKING or ENTERING	6. LARCENY-THEFT	7. MOTOR VEHICLE THEFT	CRIME INDEX TOTAL
M. I. T.									
Cambridge	1979	0	0	7	1	165	22	41	236
	1980	0	0	5	5	80	49	20	159
	%	.0	.0	-28.6	1 to 5	-51.5	+122.7	-51.2	-32.6
N. ADAMS STATE									
N. Adams	1979	0	0	0	1	0	16	0	17
	1980	0	0	0	0	7	4	0	11
	%	.0	.0	.0	1 to 0	0 to 7	-75.0	.0	-35.3
NORTHEASTERN UNIV.									
Boston	1979	0	0	2	3	26	136	11	178
	1980	0	0	3	5	9	144	7	168
	%	.0	.0	+50.0	+66.7	-65.4	+5.9	-36.4	-5.6
SPRINGFIELD COLL.									
Springfield	*1979	0	1	0	0	7	41	5	54
	1980	X	X	X	X	X	X	X	X
	%	NA	NA	NA	NA	NA	NA	NA	NA
TUFTS UNIVERSITY									
Medford	1979	0	0	0	3	45	26	6	80
	1980	0	0	1	5	30	47	2	85
	%	.0	.0	0 to 1	+66.7	-33.3	+80.8	-66.7	+6.3
UNIV. OF MASS.									
Amherst	1979	0	2	0	0	25	186	17	230
	1980	0	0	0	3	20	201	15	239
	%	.0	2 to 0	.0	0 to 3	-20.0	+8.1	-11.8	+3.9
UNIV. OF MASS.									
Boston	1979	0	0	1	1	21	60	0	83
	1980	0	0	0	0	11	51	2	64
	%	.0	.0	1 to 0	1 to 0	-47.6	-15.0	0 to 2	-22.9
UNIV. OF MASS.									
Worcester	1979	X	X	X	X	X	X	X	X
	*1980	0	0	0	1	23	50	4	78
	%	NA	NA	NA	NA	NA	NA	NA	NA

CAMPUS/UNIVERSITY POLICE CONTINUED NEXT PAGE

CITY /TOWN by groups of population		1a. MURDER, NON-NEGLIGENT MANSLAUGHTER	2. FORCIBLE RAPE	3. ROBBERY	4. AGGRAVATED ASSAULT	5. BURGLARY, BREAKING or ENTERING	6. LARCENY-THEFT	7. MOTOR VEHICLE THEFT	(44) CRIME INDEX TOTAL
WESTFIELD STATE									
Westfield	1979	0	0	0	0	5	16	0	21
	1980	0	0	0	0	0	23	0	23
	%	.0	.0	.0	.0	5 to 0	+43.8	.0	+9.5
WORCESTER STATE									
Worcester	1979	X	X	X	X	X	X	X	X
	1980	X	X	X	X	X	X	X	X
	%	NA	NA	NA	NA	NA	NA	NA	NA
CAMPUS AND UNIVERSITY POLICE									
T O T A L S	1979	0	6	12	19	444	770	108	1,359
	1980	0	2	12	27	316	785	75	1,217
	%	.0	-66.7	.0	+42.1	-28.8	+1.9	-30.6	-10.4
COMMONWEALTH OF MASSACHUSETTS									
GRAND TOTAL CRIME INDEX	1979	38	264	2,993	3,525	21,987	28,723	16,333	73,863
	1980	63	281	2,909	3,617	21,819	29,550	13,995	72,234
	%	+65.8	+6.4	-2.8	+2.6	-.8	+2.9	-14.3	-2.2

STATE POPULATION TOTAL: 5,902,704

The Commonwealth of Massachusetts

JANUARY - MARCH

Officers Assaulted Trend (1979 vs. 1980) +3.7%

LAW ENFORCEMENT OFFICERS KILLED OR ASSAULTED

OFFICERS KILLED

By felonious act _____

By accident or negligence 1

Officers Assaulted (Do not include officers killed) - See other side for instructions.

Type of Activity	Total Assaults by Weapon A	Type of Weapon: Firearm B	Knife or Other Cutting Instrument C	Other Dangerous Weapon D	Hands, Fists, Feet, etc. E	Type of Assignment: Two-Man Vehicle F	One-Man Vehicle: Alone G	One-Man Vehicle: Assisted H	Detective or Special Assign.: Alone I	Detective or Special Assign.: Assisted J	Other: Alone K	Other: Assisted L	Police Assaults Cleared M
1. Responding to "Disturbance" calls (family quarrels, man with gun, etc.)	251	4	10	27	210	159	25	49	3	1	5	9	230
2. Burglaries in progress or pursuing burglary suspects	10	1		2	7	6	1	3					9
3. Robberies in progress or pursuing robbery suspects	2	1		1			2						1
4. Attempting other arrests	79	1	1	7	70	37	12	13	1	6	4	6	77
5. Civil disorder (riot, mass disobedience)	15			2	13	9	3					3	12
6. Handling, transporting, custody of prisoners	52			4	48	12	9	12		1	4	14	49
7. Investigating suspicious persons or circumstances	31		1	11	19	18	4	6			1	2	29
8. Ambush - no warning	1				1							1	1
9. Mentally deranged	8		1	1	6	5	1	2					8
10. Traffic pursuits and stops	59	1	1	22	35	33	11	12			2	1	53
11. All other	50	3	1	11	35	27	6	4	4	1	5	3	45
12. TOTAL (1-11)	558	11	15	88	444	306	74	101	8	9	21	39	514
13. Number with personal injury	203	2	7	36	158								
14. Number without personal injury	355	9	8	52	286								

15. Time of assaults

	Total	12:01 2:00	2:00 4:00	4:00 6:00	6:00 8:00	8:00 10:00	10:00 12:00
AM	131	57	22	2	10	25	
PM	27	27	31	56	65	105	

ARSON OFFENSES KNOWN TO LAW ENFORCEMENT

JANUARY - MARCH 1980

	1 PROPERTY CLASSIFICATION	2 Offenses Reported or Known to Police (Include Unfounded and Attempts)	3 Unfounded, i.e. False or Baseless Complaints	4 Number of Actual Offenses (Column 2 Minus Column 3 Include Attempts)	5 Total Offenses Cleared by Arrest or Exceptional Means (Include Column 6)	6 Number of Clearances Involving Only Persons Under 18 Years of Age	7 Offenses Where Structures Uninhabited Abandoned, or not Normally In Use	8 Estimated Value of Property Damage
STRUCTURAL	A. Single Occupancy Residential: Houses, Townhouses, Duplexes, etc.	133	6	127	22	11	22	$ 1,117,710
	B. Other Residential: Apartments, Tenements, Flats, Hotels, Motels, Inns, Dormitories, Boarding Houses, etc.	105	1	104	17	8	17	$ 468,950
	C. Storage: Barns, Garages, Warehouses, etc.	75	1	74	6	2	12	$ 325,540
	D. Industrial/Manufacturing	27	1	26	5	3	1	$ 1,110,624
	E. Other Commercial: Stores, Restaurants, Offices, etc.	37	2	35	3	1	3	$ 88,000
	F. Community/Public: Churches, Jails, Schools, Colleges, Hospitals, etc.	55	4	51	6	3	3	$ 292,440
	G. All Other Structure: Out Buildings, Monuments, Buildings Under Construction, etc.	20		20	1	1	5	$ 63,390
	TOTAL STRUCTURE	452	15	437	60	29	63	$ 3,466,654
MOBILE	H. Motor Vehicles: Automobiles, Trucks, Buses, Motorcycles, etc.: UCR Definition	599	3	596	23	1		$ 1,229,592
	I. Other Mobile Property: Trailers, Recreational Vehicles, Airplanes, Boats, etc.	15		15	2			$ 71,400
	TOTAL MOBILE	614	3	611	25	1		$ 1,300,992
	J. TOTAL OTHER Crops, Timber, Fences, Signs, etc.	37		37	13	11		$ 5,370
GRAND TOTAL		1,103	18	1,085	98	41	63	$ 4,773,016

BOOKS

FOURTH CLASS MAIL

THE COMMONWEALTH OF MASSACHUSETTS

OFFICE OF
COMMISSIONER OF PUBLIC SAFETY
RETURN IN 5 DAYS IF NOT CALLED FOR, TO
1010 COMMONWEALTH AVE., BOSTON 02215

3700081

STATE LIBRARY
COMM OF MASSACHUSETTS
STATE HOUSE
BOSTON MASS 02133

MASS. MASS/ PS70.3: 980/2
C.COL.

MASSACHUSETTS UNIFORM CRIME REPORT

GOVERNMENT DOCUMENTS COLLECTION
JAN 04 REC'D
University of Massachusetts Depository Copy

2

Jan.-June 1980

George A. Luciano, Secretary
Executive Office of Public Safety

Frank J. Trabucco
Commissioner of Public Safety

Colonel, James T. Canty
Deputy Superintendent

FOR RELEASE
FRIDAY, 6 A.M., OCTOBER 17, 1980

Issued by:
MASSACHUSETTS DEPARTMENT of PUBLIC SAFETY
CRIME REPORTING UNIT
1010 Commonwealth Ave. Boston, Mass. 02215

MASSACHUSETTS UNIFORM CRIME REPORTING PROGRAM

STATISTICAL REPORT

JANUARY - JUNE 1980 CRIME INDEX

The Massachusetts Uniform Crime Reporting Program is centered around 349 local and state law enforcement agencies who submit monthly reports to the Crime Reporting Unit, Department of Public Safety.

The data presented in this report are offenses known to law enforcement agencies and represent a portion of those offenses that have actually occurred. Please note that the population for each city and town has been indicated directly beneath each city and town line. An increase in the Uniform Crime Reports may indicate an increase due to improved detecting or reporting of crime, in addition to an actual increase of offenses.

Individuals using these Crime Index tabulations are cautioned against drawing conclusions by making direct comparisons between cities and towns due to the existence of numerous factors which affect the amount and type of crime from place to place. It is important to remember that crime is a social problem and therefore, a concern of the entire community. The efforts of law enforcement personnel are limited to factors within their control.

Set forth below are some of the conditions which will, by type and volume, affect the crime that occurs from place to place:

- *Density and size of the community population and the metropolitan area of which it is a part.*
- *Composition of the population with reference particularly to age, sex and race.*
- *Economic status of the population.*
- *Relative stability of population, including commuters, seasonal and other transient types.*
- *Climate, including seasonal weather conditions.*
- *Educational, recreational and religious characteristics.*
- *Attitude of the public toward law enforcement problems.*

PUBLISHED BY THE MASSACHUSETTS DEPARTMENT OF PUBLIC SAFETY
PUBLICATION NUMBER 11,861-50-1100-4-80-CR
APPROVED BY ALFRED C. HOLLAND, STATE PURCHASING AGENT

The seven serious crimes which make up the crime index for the Commonwealth broke down into the following percentages(crime trends):

MURDER: +12.9% FORCIBLE RAPE: +16.5% ROBBERY: +6.4%

AGGRAVATED ASSAULT: +9.3% BURGLARY: +4.5%

LARCENY-THEFT: +3.6% MOTOR VEHICLE THEFT: -9.3%

One hundred fourteen murders occurred in the Commonwealth during the first six months of 1980, accounting for .07% of the total index. The other six offenses broke down into the following volume and percentage figures:

CRIME	TOTAL INDEX NUMBER	% OF TOTAL
FORCIBLE RAPE	663	.4
ROBBERY	5,764	3.7
AGGRAVATED ASSAULT	8,350	5.3
BURGLARY	44,381	28.3
LARCENY-THEFT	68,774	43.9
MOTOR VEHICLE THEFT	28,723	18.3

The City of Boston with 35,021 crime index offenses during the period, accounted for 22.3% of the total crime reported in the Commonwealth. The other five largest cities in the state accounted for the following percentages of the total crime index:

CAMBRIDGE	3,751	2.4% of the total crime index
FALL RIVER	3,302	2.1% of the total crime index
NEW BEDFORD	3,097	2.0% of the total crime index
SPRINGFIELD	6,907	4.4% of the total crime index
WORCESTER	6,221	4.0% of the total crime index
ALL OTHER MASSACHUSETTS CITIES AND TOWNS	98,470	62.8% of the total crime index

Of the one hundred fourteen homicides committed during the

first six months of 1980, 30 were by handgun, 8 by rifle-shotgun, 43 by knife or cutting instrument, 5 were by hands, fist or feet, 26 by other dangerous weapons, and 2 by unknown weapons. Sixty-four of the one hundred fourteen homicides occurred during the commission of or were related to a criminal act, 17 were committed during a domestic type situation and 33 were committed in civil situations. Thirty-six or 31.6% of the 114 homicides were committed in the City of Boston.

Law enforcement agencies in Massachusetts reported 2,487 offenses of arson for the first six months of 1980. Arson of mobile property(motor vehicles, trailers, airplanes, boats, etc.) accounted for 1,275 or 51.3% of the arsons reported, structural fires accounted for 1,029 or 41.4% with the "all other" category(crops, timber, fences, signs, etc.) accounting for the remaining 183 or 7.4%. The total property loss from arson reported was $14,995,329. Massachusetts law enforcement agencies cleared 9.3% of the arsons reported. This information was compiled from reports submitted by an average of 292 agencies over the last six months which represents 84.4% of our contributors. 24.4% of this average received were active arson reports.

END OF RELEASE

FOR RELEASE: October 17, 1980

THE COMMONWEALTH OF MASSACHUSETTS
DEPARTMENT OF PUBLIC SAFETY
CRIME REPORTING UNIT

Frank J. Trabucco
Commissioner

OFFENSES KNOWN TO THE POLICE - JANUARY - JUNE 1980

CITY / TOWN by groups of population		1a. MURDER, NON-NEGLIGENT MANSLAUGHTER	2. FORCIBLE RAPE	3. ROBBERY	4. AGGRAVATED ASSAULT	5. BURGLARY, BREAKING or ENTERING	6. LARCENY-THEFT	7. MOTOR VEHICLE THEFT	CRIME INDEX TOTAL
100,000 + OVER									
BOSTON	1979	49	211	3,103	2,095	7,575	10,901	10,187	34,121
638,000	1980	36	213	3,154	2,095	7,772	11,521	10,230	35,021
	%	-26.5	+.9	+1.6	.0	+2.6	+5.7	+.4	+2.6
CAMBRIDGE	1979	1	14	187	194	1,205	1,231	1,267	4,099
101,000	1980	2	22	208	223	1,021	1,316	959	3,751
	%	1 to 2	+57.1	+11.2	+14.9	-15.3	+6.9	-24.3	-8.5
FALL RIVER	1979	1	12	86	116	951	1,132	580	2,878
102,223	1980	4	14	88	122	991	1,408	675	3,302
	%	1 to 4	+16.7	+2.3	+5.2	+4.2	+24.4	+16.4	+14.7
NEW BEDFORD	1979	1	9	77	139	756	1,107	511	2,600
100,236	1980	3	12	81	88	1,204	1,222	487	3,097
	%	1 to 3	+33.3	+5.2	-36.7	+59.3	+10.4	-4.7	+19.1
SPRINGFIELD	1979	4	53	129	457	1,901	2,627	1,633	6,804
170,000	1980	6	68	173	685	2,009	2,703	1,263	6,907
	%	+50.0	+28.3	+34.1	+49.9	+5.7	+2.9	-22.7	+1.5
WORCESTER	1979	10	39	174	203	1,814	2,544	1,242	6,026
172,000	1980	3	23	274	237	1,949	2,660	1,075	6,221
	%	-70.0	-41.0	+57.5	+16.7	+7.4	+4.6	-13.4	+3.2
TOTAL CITIES	1979	66	338	3,756	3,204	14,202	19,542	15,420	56,528
OVER 100,000	1980	54	352	3,978	3,450	14,946	20,830	14,689	58,299
(SIX)	%	-18.2	+4.1	+5.9	+7.7	+5.2	+6.6	-4.7	+3.1
GROUP TOTAL POP. 100,000 + 1,283,459									

CITY /TOWN by groups of population		1a. MURDER, NON-NEGLIGENT MANSLAUGHTER	2. FORCIBLE RAPE	3. ROBBERY	4. AGGRAVATED ASSAULT	5. BURGLARY, BREAKING or ENTERING	6. LARCENY-THEFT	7. MOTOR VEHICLE THEFT	(2) CRIME INDEX TOTAL
50,000 - 100,000									
ARLINGTON	1979	0	2	16	71	329	428	188	1,034
50,223	1980	0	0	6	52	300	409	157	924
	%	.0	2 to 0	-62.5	-26.8	-8.8	-4.4	-16.5	-10.6
BROCKTON	1979	0	11	88	237	918	1,626	915	3,795
95,688	1980	2	9	127	316	1,079	1,705	807	4,045
	%	0 to 2	-18.2	+44.3	+33.3	+17.5	+4.9	-11.8	+6.6
BROOKLINE	1979	1	4	76	52	783	1,075	357	2,348
57,016	1980	2	7	74	106	642	921	325	2,077
	%	1 to 2	+75.0	-2.6	+103.8	-18.0	-14.3	-9.0	-11.5
CHICOPEE	1979	1	4	15	61	329	759	167	1,336
58,431	1980	0	1	20	31	450	692	173	1,367
	%	1 to 0	-75.0	+33.3	-49.2	+36.8	-8.8	+3.6	+2.3
FRAMINGHAM	1979	0	1	14	72	521	874	237	1,719
70,000	1980	0	3	29	62	406	986	230	1,716
	%	.0	1 to 3	+107.1	-13.9	-22.1	+12.8	-3.0	-.2
LAWRENCE	1979	2	5	39	48	615	748	693	2,150
66,915	1980	1	10	48	85	682	416	480	1,722
	%	2 to 1	+100.0	+23.1	+77.1	+10.9	-44.4	-30.7	-19.9
LOWELL	1979	1	11	61	128	657	1,098	691	2,647
94,226	1980	5	11	71	221	787	1,101	614	2,810
	%	1 to 5	.0	+16.4	+72.7	+19.8	+.3	-11.1	+6.2
LYNN	1979	3	0	83	467	962	1,358	645	3,518
80,368	1980	1	2	101	469	1,607	1,485	594	4,259
	%	3 to 1	0 to 2	+21.7	+.4	+67.0	+9.4	-7.9	+21.1
MALDEN	1979	1	0	23	17	209	336	257	843
53,635	1980	4	0	18	123	160	329	242	876
	%	1 to 4	.0	-21.7	+623.5	-23.4	-2.1	-5.8	+3.9
50,000 - 100,000 CONTINUED NEXT PAGE									

CONTINUED NEXT PAGE

CITY /TOWN by groups of population		1a. MURDER, NON-NEGLIGENT MANSLAUGHTER	2. FORCIBLE RAPE	3. ROBBERY	4. AGGRAVATED ASSAULT	5. BURGLARY, BREAKING or ENTERING	6. LARCENY-THEFT	7. MOTOR VEHICLE THEFT	(3) CRIME INDEX TOTAL
MEDFORD	1979	0	0	34	45	244	341	230	894
60,702	1980	4	2	30	65	196	308	340	945
	%	0 to 4	0 to 2	-11.8	+44.4	-19.7	-9.7	+47.8	+5.7
NEWTON	1979	1	5	28	91	439	1,231	251	2,046
89,132	1980	0	2	18	98	603	1,229	226	2,176
	%	1 to 0	-60.0	-35.7	+7.7	+37.4	-.2	-10.0	+6.4
PITTSFIELD	1979	1	4	25	90	537	807	89	1,553
52,320	1980	0	8	22	76	576	864	108	1,654
	%	1 to 0	+100.0	-12.0	-15.6	+7.3	+7.1	+21.3	+6.5
QUINCY	1979	1	4	46	90	488	970	533	2,132
91,487	1980	1	5	42	60	577	1,115	489	2,289
	%	.0	+25.0	-8.7	-33.3	+18.2	+14.9	-8.3	+7.4
SOMERVILLE	1979	1	2	81	75	853	554	875	2,441
80,596	1980	2	7	74	102	672	506	696	2,059
	%	1 to 2	+250.0	-8.6	+36.0	-21.2	-8.7	-20.5	-15.6
WALTHAM	1979	0	2	21	42	207	453	220	945
55,021	1980	0	1	13	18	246	545	152	975
	%	.0	2 to 1	-38.1	-57.1	+18.8	+20.3	-30.9	+3.2
WEYMOUTH	1979	1	8	15	21	334	552	183	1,114
55,909	1980	0	1	17	23	334	474	197	1,046
	%	1 to 0	8 to 1	+13.3	+9.5	.0	-14.1	+7.7	-6.1
CITIES AND TOWNS 50,000 - 100,000 TOTAL:	1979	14	63	665	1,607	8,425	13,210	6,531	30,515
	1980	22	69	710	1,907	9,317	13,085	5,830	30,940
	%	+57.1	+9.5	+6.8	+18.7	+10.6	-.9	-10.7	+1.4
GROUP POPULATION 50,000 - 100,000 TOTAL: 1,111,669									

25,000 - 50,000
NEXT PAGE

CITY /TOWN by groups of population		1a. MURDER, NON-NEGLIGENT MANSLAUGHTER	2. FORCIBLE RAPE	3. ROBBERY	4. AGGRAVATED ASSAULT	5. BURGLARY, BREAKING or ENTERING	6. LARCENY-THEFT	7. MOTOR VEHICLE THEFT	(4) CRIME INDEX TOTAL
25,000 - 50,000									
AMHERST	1979	0	1	3	14	92	225	27	362
32,780	1980	0	4	9	29	126	297	56	521
	%	.0	1 to 4	+200.0	+107.1	+37.0	+32.0	+107.4	+43.9
ANDOVER	1979	0	1	2	17	207	332	59	618
27,300	1980	0	2	1	5	117	157	36	318
	%	.0	1 to 2	2 to 1	-70.6	-43.5	-52.7	-39.0	-48.5
ATTLEBORO	1979	X	X	X	X	X	X	X	X
33,000	1980	X	X	X	X	X	X	X	X
	%	NA	NA	NA	NA	NA	NA	NA	NA
BARNSTABLE	1979	0	1	16	24	632	904	133	1,710
29,758	1980	0	7	16	57	816	876	96	1,868
	%	.0	1 to 7	.0	+137.5	+29.1	-3.1	-27.8	+9.2
BELMONT	1979	0	1	11	25	128	224	42	431
27,722	1980	0	0	5	20	151	223	24	423
	%	.0	1 to 0	-54.5	-20.0	+18.0	-.4	-42.9	-1.9
BEVERLY	1979	0	0	7	29	298	494	166	994
37,388	1980	0	1	7	14	263	569	145	999
	%	.0	0 to 1	.0	-51.7	-11.7	+15.2	-12.7	+.5
BILLERICA	1979	X	X	X	X	X	X	X	X
35,381	*1980	0	2	5	32	127	225	83	474
	%	NA	NA	NA	NA	NA	NA	NA	NA
BRAINTREE	1979	0	2	44	70	186	503	495	1,300
38,000	1980	2	3	24	58	194	551	406	1,238
	%	0 to 2	+50.0	-45.5	-17.1	+4.3	+9.5	-18.0	-4.8
CHELMSFORD	1979	0	2	6	17	169	444	72	710
31,749	1980	0	5	2	24	180	378	69	658
	%	.0	+150.0	-66.7	+41.2	+6.5	-14.9	-4.2	-7.3

25,000 - 50,000
CONTINUED NEXT PAGE

CONTINUED NEXT PAGE

CITY /TOWN by groups of population		1a. MURDER, NON-NEGLIGENT MANSLAUGHTER	2. FORCIBLE RAPE	3. ROBBERY	4. AGGRAVATED ASSAULT	5. BURGLARY, BREAKING or ENTERING	6. LARCENY-THEFT	7. MOTOR VEHICLE THEFT	(5) CRIME INDEX TOTAL
CHELSEA	1979	0	3	37	54	357	265	356	1,072
25,015	1980	2	2	53	61	267	348	327	1,060
	%	0 to 2	-33.3	+43.2	+13.0	-25.2	+31.3	-8.1	-1.1
DANVERS	1979	0	0	1	1	106	409	187	704
26,845	1980	0	1	6	8	87	478	141	721
	%	.0	0 to 1	1 to 6	1 to 8	-17.9	+16.9	-24.6	+2.4
DEDHAM	1979	0	0	2	0	138	345	201	686
28,500	1980	0	0	1	0	112	316	235	664
	%	.0	.0	2 to 1	.0	-18.8	-8.4	+16.9	-3.2
EVERETT	1979	0	0	33	21	173	401	220	848
42,845	1980	0	0	21	60	214	350	175	820
	%	.0	.0	-36.4	+185.7	+23.7	-12.7	-20.5	-3.3
FITCHBURG	1979	0	8	14	29	260	520	74	905
38,969	1980	0	4	24	26	277	566	86	983
	%	.0	-50.0	+71.4	-10.3	+6.5	+8.8	+16.2	+8.6
GLOUCESTER	1979	0	2	4	47	191	198	118	560
27,140	1980	0	4	9	52	301	276	90	732
	%	.0	+100.0	+125.0	+10.6	+57.6	+39.4	-23.7	+30.7
HAVERHILL	1979	1	3	16	103	573	494	286	1,476
43,791	1980	X	X	X	X	X	X	X	X
	%	NA	NA	NA	NA	NA	NA	NA	NA
HOLYOKE	*1979	0	5	9	45	160	263	76	558
48,453	*1980	0	13	41	151	492	652	180	1,529
	%	NA	NA	NA	NA	NA	NA	NA	NA
LEOMINSTER	1979	0	2	5	25	206	525	94	857
32,136	1980	2	4	7	27	225	520	96	881
	%	0 to 2	+100.0	+40.0	+8.0	+9.2	-1.0	+2.1	+2.8
LEXINGTON	1979	0	1	4	11	127	363	58	564
32,500	1980	0	2	7	2	138	334	33	516
	%	.0	1 to 2	+75.0	-81.8	+8.7	-8.0	-43.1	-8.5

25,000 - 50,000
CONTINUED NEXT PAGE

CITY /TOWN by groups of population		1a. MURDER, NON-NEGLIGENT MANSLAUGHTER	2. FORCIBLE RAPE	3. ROBBERY	4. AGGRAVATED ASSAULT	5. BURGLARY, BREAKING or ENTERING	6. LARCENY-THEFT	7. MOTOR VEHICLE THEFT	(6) CRIME INDEX TOTAL
MARLBORO	1979	0	1	4	3	125	196	63	392
30,200	1980	0	0	9	4	81	194	46	334
	%	.0	1 to 0	+125.0	+33.3	-35.2	-1.0	-27.0	-14.8
MARSHFIELD	1979	0	0	3	20	209	327	74	633
26,142	1980	1	0	3	55	318	419	64	860
	%	0 to 1	.0	.0	+175.0	+52.2	+28.1	-13.5	+35.9
MELROSE	1979	0	1	4	12	65	111	62	255
29,959	1980	0	3	11	16	66	88	46	230
	%	.0	1 to 3	+175.0	+33.3	+1.5	-20.7	-25.8	-9.8
METHUEN	1979	0	1	22	23	219	597	227	1,089
40,000	1980	1	1	11	22	181	377	181	774
	%	0 to 1	.0	-50.0	-4.3	-17.4	-36.9	-20.3	-28.9
MILTON	1979	0	2	16	24	162	199	50	453
26,809	1980	0	2	17	14	170	226	38	467
	%	.0	.0	+6.3	-41.7	+4.9	+13.6	-24.0	+3.1
NATICK	1979	0	0	8	8	116	183	77	392
33,489	1980	0	0	4	13	94	191	91	393
	%	.0	.0	-50.0	+62.5	-19.0	+4.4	+18.2	+.3
NEEDHAM	1979	0	0	3	56	111	339	41	550
29,936	1980	0	0	0	7	104	321	38	470
	%	.0	.0	3 to 0	-87.5	-6.3	-5.3	-7.3	-14.5
NORTHAMPTON	1979	0	1	1	39	204	490	75	810
30,141	1980	0	3	7	43	278	464	75	870
	%	.0	1 to 3	1 to 7	+10.3	+36.3	-5.3	.0	+7.4
NORWOOD	*1979	0	1	8	7	112	82	66	276
31,316	1980	X	X	X	X	X	X	X	X
	%	NA	NA	NA	NA	NA	NA	NA	NA
PEABODY	1979	0	3	10	41	297	519	180	1,050
45,653	1980	0	4	14	52	295	463	133	961
	%	.0	+33.3	+40.0	+26.8	-.7	-10.8	-26.1	-8.5
25,000 - 50,000									
CONTINUED NEXT PAGE									

25,000 - 50,000
CONTINUED NEXT PAGE

CITY /TOWN by groups of population		1a. MURDER, NON-NEGLIGENT MANSLAUGHTER	2. FORCIBLE RAPE	3. ROBBERY	4. AGGRAVATED ASSAULT	5. BURGLARY, BREAKING or ENTERING	6. LARCENY-THEFT	7. MOTOR VEHICLE THEFT	(7) CRIME INDEX TOTAL
PLYMOUTH	1979	0	3	5	84	430	376	66	964
32,500	1980	0	1	6	113	523	608	87	1,338
	%	.0	3 to 1	+20.0	+34.5	+21.6	+61.7	+31.8	+38.8
RANDOLPH	*1979	0	0	1	2	41	64	44	152
29,109	1980	X	X	X	X	X	X	X	X
	%	NA	NA	NA	NA	NA	NA	NA	NA
REVERE	*1979	0	0	9	5	64	26	73	177
41,079	1980	X	X	X	X	X	X	X	X
	%	NA	NA	NA	NA	NA	NA	NA	NA
SALEM	1979	0	1	11	12	357	227	162	770
37,573	1980	2	2	11	14	312	178	146	665
	%	0 to 2	1 to 2	.0	+16.7	-12.6	-21.6	-9.9	-13.6
STOUGHTON	1979	0	0	6	36	107	175	75	399
27,000	*1980	0	2	3	64	37	199	61	366
	%	NA	NA	NA	NA	NA	NA	NA	NA
TAUNTON	1979	0	3	16	15	425	538	218	1,215
45,110	1980	0	5	22	60	357	496	188	1,128
	%	.0	+66.7	+37.5	+300.0	-16.0	-7.8	-13.8	-7.2
WATERTOWN	1979	0	1	13	55	245	441	177	932
36,075	1980	0	1	12	27	290	504	144	978
	%	.0	.0	-7.7	-50.9	+18.4	+14.3	-18.6	+4.9
WELLESLEY	1979	0	3	0	2	71	234	13	323
26,593	1980	0	0	4	22	84	227	35	372
	%	.0	3 to 0	0 to 4	2 to 22	+18.3	-3.0	+169.2	+15.2
WEST	1979	0	2	9	25	215	683	146	1,080
SPRINGFIELD	1980	1	5	15	16	323	608	158	1,126
28,000	%	0 to 1	+150.0	+66.7	-36.0	+50.2	-11.0	+8.2	+4.3
WESTFIELD	1979	1	0	4	14	158	361	58	596
35,000	1980	0	4	9	28	95	302	41	479
	%	1 to 0	0 to 4	+125.0	+100.0	-39.9	-16.3	-29.3	-19.6

CITY /TOWN by groups of population		1a. MURDER, NON-NEGLIGENT MANSLAUGHTER	2. FORCIBLE RAPE	3. ROBBERY	4. AGGRAVATED ASSAULT	5. BURGLARY, BREAKING or ENTERING	6. LARCENY-THEFT	7. MOTOR VEHICLE THEFT	(8) CRIME INDEX TOTAL
WOBURN	1979	0	2	8	19	197	173	319	718
34,987	1980	0	0	10	9	198	221	273	711
	%	.0	2 to 0	+25.0	-52.6	+.5	+27.7	-14.4	-1.0
CITIES AND TOWNS 25,000 - 50,000 TOTAL:	1979	2	57	375	1,034	7,933	13,250	4,930	27,581
	1980	11	87	406	1,205	7,893	13,202	4,123	26,927
	%	+450.0	+52.6	+8.3	+16.5	-.5	-.4	-16.4	-2.4
GROUP POPULATION 25,000 - 50,000 TOTAL: 1,335,393									
10,000 - 25,000									
ABINGTON	1979	X	X	X	X	X	X	X	X
14,000	1980	X	X	X	X	X	X	X	X
	%	NA	NA	NA	NA	NA	NA	NA	NA
ACTON	1979	0	0	0	35	62	206	28	331
20,142	1980	0	2	1	30	108	247	40	428
	%	.0	0 to 2	0 to 1	-14.3	+74.2	+19.9	+42.9	+29.3
ADAMS	1979	0	0	0	12	33	110	14	169
10,391	1980	0	0	1	7	23	118	12	161
	%	.0	.0	0 to 1	-41.7	-30.3	+7.3	-14.3	-4.7
AGAWAM	*1979	0	0	2	12	86	55	27	182
24,305	1980	0	1	3	9	104	56	44	217
	%	.0	0 to 1	+50.0	-25.0	+20.9	+1.8	+63.0	+19.2
AMESBURY	1979	0	2	1	8	67	23	11	112
15,500	1980	1	1	1	6	77	28	32	146
	%	0 to 1	2 to 1	.0	-25.0	+14.9	+21.7	+190.9	+30.4
ATHOL	1979	0	0	2	3	65	56	16	142
10,798	1980	1	0	2	8	31	82	16	140
	%	0 to 1	.0	.0	+166.7	-52.3	+46.4	.0	-1.4
10,000 - 25,000 CONTINUED NEXT PAGE									

10,000 - 25,000
CONTINUED NEXT PAGE

CITY /TOWN by groups of population		1a. MURDER, NON-NEGLIGENT MANSLAUGHTER	2. FORCIBLE RAPE	3. ROBBERY	4. AGGRAVATED ASSAULT	5. BURGLARY, BREAKING or ENTERING	6. LARCENY-THEFT	7. MOTOR VEHICLE THEFT	(9) CRIME INDEX TOTAL
AUBURN	1979	0	0	7	3	70	141	87	308
16,525	1980	0	2	8	4	72	80	50	216
	%	.0	0 to 2	+14.3	+33.3	+2.9	-43.3	-42.5	-29.9
BEDFORD	1979	0	1	2	17	45	144	30	239
12,230	1980	0	2	1	13	60	122	20	218
	%	.0	1 to 2	2 to 1	-23.5	+33.3	-15.3	-33.3	-8.8
BELLINGHAM	*1979	0	0	1	6	80	69	17	173
17,000	1980	0	0	0	13	119	54	18	204
	%	NA	NA	NA	NA	NA	NA	NA	NA
BOURNE	1979	0	3	3	14	135	192	42	389
12,577	1980	1	1	4	20	224	256	19	525
	%	0 to 1	3 to 1	+33.3	+42.9	+65.9	+33.3	-54.8	+35.0
BRIDGEWATER	1979	0	1	4	15	84	112	37	253
14,440	1980	0	5	1	13	75	55	28	177
	%	.0	1 to 5	4 to 1	-13.3	-10.7	-50.9	-24.3	-30.0
BURLINGTON	*1979	0	2	11	8	139	430	209	799
23,831	*1980	1	2	10	2	125	292	153	585
	%	NA	NA	NA	NA	NA	NA	NA	NA
CANTON	1979	0	0	0	1	42	37	54	134
18,400	1980	0	0	3	3	71	36	64	177
	%	.0	.0	0 to 3	1 to 3	+69.0	-2.7	+18.5	+32.1
CLINTON	*1979	0	0	6	7	37	75	18	143
13,000	1980	X	X	X	X	X	X	X	X
	%	NA	NA	NA	NA	NA	NA	NA	NA
CONCORD	1979	0	2	0	8	91	225	7	333
17,270	1980	0	0	0	2	122	270	8	402
	%	.0	2 to 0	.0	-75.0	+34.1	+20.0	+14.3	+20.7
DARTMOUTH	1979	X	X	X	X	X	X	X	X
23,700	1980	X	X	X	X	X	X	X	X
	%	NA	NA	NA	NA	NA	NA	NA	NA

10,000 - 25,000
CONTINUED NEXT PAGE

CITY /TOWN by groups of population		1a. MURDER, NON-NEGLIGENT MANSLAUGHTER	2. FORCIBLE RAPE	3. ROBBERY	4. AGGRAVATED ASSAULT	5. BURGLARY, BREAKING or ENTERING	6. LARCENY-THEFT	7. MOTOR VEHICLE THEFT	CRIME INDEX TOTAL
DENNIS	1979	0	1	1	12	273	196	14	497
13,000	1980	0	1	1	10	163	173	20	368
	%	.0	.0	.0	-16.7	-40.3	-11.7	+42.9	-26.0
DRACUT	1979	0	1	2	27	103	245	104	482
24,000	1980	0	0	2	35	150	231	97	515
	%	.0	1 to 0	.0	+29.6	+45.6	-5.7	-6.7	+6.8
DUXBURY	1979	0	0	3	4	74	101	10	192
11,859	1980	0	0	1	8	78	139	14	240
	%	.0	.0	3 to 1	+100.0	+5.4	+37.6	+40.0	+25.0
EAST	1979	0	0	0	3	29	102	17	151
LONGMEADOW	1980	0	0	0	1	48	106	13	168
13,300	%	.0	.0	.0	3 to 1	+65.5	+3.9	-23.5	+11.3
EASTHAMPTON	1979	0	1	0	10	53	80	16	160
15,581	1980	1	1	0	6	41	44	27	120
	%	0 to 1	.0	.0	-40.0	-22.6	-45.0	+68.8	-25.0
EASTON	1979	X	X	X	X	X	X	X	X
14,479	1980	X	X	X	X	X	X	X	X
	%	NA	NA	NA	NA	NA	NA	NA	NA
FAIRHAVEN	1979	0	0	2	40	75	101	20	238
15,917	*1980	0	0	1	26	55	94	15	191
	%	NA	NA	NA	NA	NA	NA	NA	NA
FALMOUTH	1979	0	3	4	28	456	156	43	690
21,832	1980	0	0	11	32	498	137	36	714
	%	.0	3 to 0	+175.0	+14.3	+9.2	-12.2	-16.3	+3.5
FOXBORO	*1979	0	0	2	0	55	150	37	244
13,938	*1980	0	0	2	3	62	180	37	284
	%	NA	NA	NA	NA	NA	NA	NA	NA
FRANKLIN	1979	0	1	3	7	69	223	32	335
19,500	1980	1	1	0	5	106	222	40	375
	%	0 to 1	.0	3 to 0	-28.6	+53.6	-.4	+25.0	+11.9

10,000 - 25,000
CONTINUED NEXT PAGE

10,000 - 25,000
CONTINUED NEXT PAGE

CITY /TOWN by groups of population		1a. MURDER, NON-NEGLIGENT MANSLAUGHTER	2. FORCIBLE RAPE	3. ROBBERY	4. AGGRAVATED ASSAULT	5. BURGLARY, BREAKING or ENTERING	6. LARCENY-THEFT	7. MOTOR VEHICLE THEFT	(11) CRIME INDEX TOTAL
GARDNER	1979	0	0	5	11	79	42	38	175
17,961	1980	0	2	8	8	124	58	49	249
	%	.0	0 to 2	+60.0	-27.3	+57.0	+38.1	+28.9	+42.3
GRAFTON	1979	0	2	2	10	24	32	9	79
10,630	1980	0	0	3	1	43	58	16	121
	%	.0	2 to 0	+50.0	10 to 1	+79.2	+81.3	+77.8	+53.2
GREENFIELD	1979	0	2	4	5	46	233	32	322
19,010	1980	0	2	3	5	65	242	27	344
	%	.0	.0	-25.0	.0	+41.3	+3.9	-15.6	+6.8
HANOVER	1979	X	X	X	X	X	X	X	X
11,182	1980	X	X	X	X	X	X	X	X
	%	NA	NA	NA	NA	NA	NA	NA	NA
HINGHAM	1979	0	1	5	7	147	227	46	433
20,250	1980	0	1	6	0	139	260	36	442
	%	.0	.1	+20.0	7 to 0	-5.4	+14.5	-21.7	+2.1
HOLBROOK	1979	0	0	4	0	44	73	15	136
11,728	1980	0	1	2	0	47	65	14	129
	%	.0	0 to 1	-50.0	.0	+6.8	-11.0	-6.7	-5.1
HOLDEN	1979	0	0	1	3	20	56	3	83
13,796	*1980	0	0	0	0	19	51	1	71
	%	NA	NA	NA	NA	NA	NA	NA	NA
HOLLISTON	1979	0	1	1	3	59	71	11	146
13,048	1980	0	0	3	0	59	88	13	163
	%	.0	1 to 0	1 to 3	3 to 0	.0	+23.9	+18.2	+11.6
HUDSON	1979	0	4	2	5	47	71	28	157
16,520	1980	0	1	6	35	88	129	17	276
	%	.0	4 to 1	+200.0	+600.0	+87.2	+81.7	-39.3	+75.8
HULL	1979	0	0	1	10	47	54	12	124
10,572	1980	0	5	3	24	53	119	15	219
	%	.0	0 to 5	1 to 3	+140.0	+12.8	+120.4	+25.0	+76.6

10,000 - 25,000
CONTINUED NEXT PAGE

CITY /TOWN by groups of population		1a. MURDER, NON-NEGLIGENT MANSLAUGHTER	2. FORCIBLE RAPE	3. ROBBERY	4. AGGRAVATED ASSAULT	5. BURGLARY, BREAKING or ENTERING	6. LARCENY-THEFT	7. MOTOR VEHICLE THEFT	(12) CRIME INDEX TOTAL
IPSWICH	1979	1	0	1	7	54	125	22	210
11,551	1980	0	0	1	15	71	169	21	277
	%	1 to 0	.0	.0	+114.3	+31.5	+35.2	-4.5	+31.9
LEICESTER	1979	0	1	0	2	20	34	16	73
10,482	1980	1	0	2	0	39	46	9	97
	%	0 to 1	1 to 0	0 to 2	2 to 0	+95.0	+35.3	-43.8	+32.9
LONGMEADOW	1979	0	0	0	4	61	350	21	436
16,676	1980	0	0	0	5	138	271	14	428
	%	.0	.0	.0	+25.0	+126.2	-22.6	-33.3	-1.8
LUDLOW	1979	0	0	1	3	67	177	17	265
18,183	1980	0	1	4	9	86	188	26	314
	%	.0	0 to 1	1 to 4	+200.0	+28.4	+6.2	+52.9	+18.5
LYNNFIELD	1979	0	0	1	5	20	45	4	75
11,800	1980	0	0	0	5	75	65	7	152
	%	.0	.0	1 to 0	.0	+275.0	+44.4	+75.0	+102.7
MANSFIELD	1979	0	0	3	9	51	92	38	193
10,423	1980	0	0	4	11	70	87	33	205
	%	.0	.0	+33.3	+22.2	+37.3	-5.4	-13.2	+6.2
MARBLEHEAD	1979	0	1	1	1	83	47	13	146
22,500	1980	0	0	1	0	68	186	16	271
	%	.0	1 to 0	.0	1 to 0	-18.1	+295.7	+23.1	+85.6
MEDFIELD	1979	0	0	1	5	28	117	5	156
10,685	1980	0	0	1	2	33	136	4	176
	%	.0	.0	.0	-60.0	+17.9	+16.2	-20.0	+12.8
MIDDLEBORO	1979	0	0	3	39	82	203	62	389
14,146	1980	0	0	5	58	89	200	46	398
	%	.0	.0	+66.7	+48.7	+8.5	-1.5	-25.8	+2.3
MILFORD	1979	0	0	1	1	87	81	58	228
23,365	1980	0	2	4	6	94	84	47	237
	%	.0	0 to 2	1 to 4	1 to 6	+8.0	+3.7	-19.0	+3.9
10,000 - 25,000									

CONTINUED NEXT PAGE

10,000 - 25,000
CONTINUED NEXT PAGE

CITY /TOWN by groups of population		1a. MURDER, NON-NEGLIGENT MANSLAUGHTER	2. FORCIBLE RAPE	3. ROBBERY	4. AGGRAVATED ASSAULT	5. BURGLARY, BREAKING or ENTERING	6. LARCENY-THEFT	7. MOTOR VEHICLE THEFT	(13) CRIME INDEX TOTAL
MILLBURY	1979	0	1	1	15	63	102	16	198
11,541	1980	0	4	4	6	53	101	21	189
	%	.0	1 to 4	1 to 4	-60.0	-15.9	-1.0	+31.3	-4.5
NEWBURYPORT	1979	0	0	0	4	67	189	64	324
16,000	1980	0	5	2	46	77	274	70	474
	%	.0	0 to 4	0 to 2	+1050.0	+14.9	+45.0	+9.4	+46.3
NORTH ADAMS	1979	0	1	1	49	126	396	22	595
16,671	1980	0	6	3	32	174	374	23	612
	%	.0	1 to 6	1 to 3	-34.7	+38.1	-5.6	+4.5	+2.9
NORTH ANDOVER	1979	0	0	10	19	91	176	28	324
18,000	1980	0	3	2	21	77	99	43	245
	%	.0	0 to 3	-80.0	+10.5	-15.4	-43.8	+53.6	-24.4
NORTH	1979	0	0	9	25	134	345	63	576
ATTLEBORO	1980	1	4	7	21	170	351	54	608
19,545	%	0 to 1	0 to 4	-22.2	-16.0	+26.9	+1.7	-14.3	+5.6
NORTH READING	1979	1	0	3	21	89	149	57	320
12,125	1980	0	4	0	16	72	179	33	304
	%	1 to 0	0 to 4	3 to 0	-23.8	-19.1	+20.1	-42.1	-5.0
NORTHBORO	1979	0	2	1	6	62	131	15	217
10,773	1980	0	1	1	10	78	140	16	246
	%	.0	2 to 1	.0	+66.7	+25.8	+6.9	+6.7	+13.4
NORTHBRIDGE	1979	0	0	2	7	50	57	9	125
12,165	1980	0	0	3	1	44	59	5	112
	%	.0	.0	+50.0	7 to 1	-12.0	+3.5	-44.4	-10.4
NORTON	1979	1	1	1	12	61	57	26	159
11,800	1980	0	0	3	29	92	102	18	244
	%	1 to 0	1 to 0	1 to 3	+141.7	+50.8	+78.9	-30.8	+53.5
OXFORD	1979	0	0	4	11	57	134	41	247
11,662	1980	0	0	1	13	56	110	12	192
	%	.0	.0	4 to 1	+18.2	-1.8	-17.9	-70.7	-22.3

10,000 - 25,000
CONTINUED NEXT PAGE

CITY /TOWN by groups of population		1a. MURDER, NON-NEGLIGENT MANSLAUGHTER	2. FORCIBLE RAPE	3. ROBBERY	4. AGGRAVATED ASSAULT	5. BURGLARY, BREAKING or ENTERING	6. LARCENY-THEFT	7. MOTOR VEHICLE THEFT	CRIME INDEX TOTAL
PALMER	1979	0	0	0	25	50	52	13	140
11,755	1980	X	X	X	X	X	X	X	X
	%	NA	NA	NA	NA	NA	NA	NA	NA
PEMBROKE	1979	0	0	0	3	61	138	34	236
13,076	1980	0	0	2	6	95	126	34	263
	%	.0	.0	0 to 2	+100.0	+55.7	-8.7	.0	+11.4
READING	1979	0	1	3	2	64	145	37	252
23,314	1980	0	0	2	3	111	172	19	307
	%	.0	1 to 0	-33.3	+50.0	+73.4	+18.6	-48.6	+21.8
ROCKLAND	1979	X	X	X	X	X	X	X	X
17,028	1980	X	X	X	X	X	X	X	X
	%	NA	NA	NA	NA	NA	NA	NA	NA
SAUGUS	1979	0	1	13	13	105	359	268	759
24,716	1980	0	3	31	25	138	450	189	836
	%	.0	1 to 3	+138.5	+92.3	+31.4	+25.3	-29.5	+10.1
SCITUATE	1979	0	1	2	10	213	204	41	471
18,000	1980	0	2	1	15	181	216	18	433
	%	.0	1 to 2	2 to 1	+50.0	-15.0	+5.9	-56.1	-8.1
SEEKONK	1979	1	1	7	12	83	246	69	419
11,351	1980	0	0	8	0	75	278	87	448
	%	1 to 0	1 to 0	+14.3	12 to 0	-9.6	+13.0	+26.1	+6.9
SHARON	1979	0	0	1	9	84	113	12	219
13,991	1980	1	1	7	10	72	109	10	210
	%	0 to 1	0 to 1	1 to 7	+11.1	-14.3	-3.5	-16.7	-4.1
SHREWSBURY	1979	0	3	3	19	106	171	64	366
21,965	1980	0	1	4	11	89	205	30	340
	%	.0	3 to 1	+33.3	-42.1	-16.0	+19.9	-53.1	-7.1
SOMERSET	1979	0	1	3	9	50	215	16	294
19,356	1980	0	1	2	13	79	268	35	398
	%	.0	.0	-33.3	+44.4	+58.0	+24.7	+118.8	+35.4
10,000 - 25,000									

CONTINUED NEXT PAGE

CITY /TOWN by groups of population		1a. MURDER, NON-NEGLIGENT MANSLAUGHTER	2. FORCIBLE RAPE	3. ROBBERY	4. AGGRAVATED ASSAULT	5. BURGLARY, BREAKING or ENTERING	6. LARCENY-THEFT	7. MOTOR VEHICLE THEFT	(15) CRIME INDEX TOTAL
SOUTH HADLEY	1979	0	0	1	2	29	108	12	152
16,984	1980	0	0	1	1	48	111	10	171
	%	.0	.0	.0	2 to 1	+65.5	+2.8	-16.7	+12.5
SOUTHBRIDGE	1979	0	0	4	0	41	49	27	121
16,910	1980	0	1	0	5	58	43	34	141
	%	.0	0 to 1	4 to 0	0 to 5	+41.5	-12.2	+25.9	+16.5
SPENCER	1979	0	0	0	12	24	22	12	70
10,460	1980	0	0	0	8	52	16	11	87
	%	.0	.0	.0	-33.3	+116.7	-27.3	-8.3	+24.3
STONEHAM	1979	1	0	5	2	105	122	80	315
23,000	1980	1	0	8	7	98	168	42	324
	%	.0	.0	+60.0	+250.0	-6.7	+37.7	-47.5	+2.9
SUDBURY	1979	0	0	2	14	113	180	24	333
15,023	1980	0	0	1	10	90	164	12	277
	%	.0	.0	2 to 1	-28.6	-20.4	-8.9	-50.0	-16.8
SWAMPSCOTT	1979	0	0	0	4	46	92	22	164
14,729	1980	0	2	2	11	48	158	23	244
	%	.0	0 to 2	0 to 2	+175.0	+4.3	+71.7	+4.5	+48.8
SWANSEA	1979	0	0	3	19	89	185	96	392
16,000	1980	0	0	1	13	72	195	91	372
	%	.0	.0	3 to 1	-31.6	-19.1	+5.4	-5.2	-5.1
TEWKSBURY	1979	X	X	X	X	X	X	X	X
24,049	1980	X	X	X	X	X	X	X	X
	%	NA	NA	NA	NA	NA	NA	NA	NA
WAKEFIELD	1979	0	0	0	4	122	228	49	403
24,450	1980	2	1	3	9	120	191	36	362
	%	0 to 2	0 to 1	0 to 3	+125.0	-1.6	-16.2	-26.5	-10.2
WALPOLE	1979	1	1	7	18	110	225	100	462
18,361	1980	0	0	4	14	105	220	77	420
	%	1 to 0	1 to 0	-42.9	-22.2	-4.5	-2.2	-23.0	-9.1
10,000 - 25,000 CONTINUED NEXT PAGE									

CITY /TOWN by groups of population		1a. MURDER, NON-NEGLIGENT MANSLAUGHTER	2. FORCIBLE RAPE	3. ROBBERY	4. AGGRAVATED ASSAULT	5. BURGLARY, BREAKING or ENTERING	6. LARCENY-THEFT	7. MOTOR VEHICLE THEFT	CRIME INDEX TOTAL
WAREHAM	1979	0	0	3	14	351	257	53	678
17,500	1980	0	2	1	10	243	239	38	533
	%	.0	0 to 2	3 to 1	-28.6	-30.8	-7.0	-28.3	-21.4
WAYLAND	1979	X	X	X	X	X	X	X	X
12,882	*1980	0	3	4	6	36	80	4	133
	%	NA	NA	NA	NA	NA	NA	NA	NA
WEBSTER	1979	0	2	2	7	33	82	29	155
14,444	1980	0	2	2	5	32	117	14	172
	%	.0	.0	.0	-28.6	-3.0	+42.7	-51.7	+11.0
WESTBORO	1979	0	0	4	4	83	178	37	306
13,693	1980	0	0	2	8	50	187	36	283
	%	.0	.0	-50.0	+100.0	-39.8	+5.1	-2.7	-7.5
WESTFORD	1979	0	1	3	10	57	192	8	271
14,000	1980	0	1	0	9	63	152	9	234
	%	.0	.0	3 to 0	-10.0	+10.5	-20.8	+12.5	-13.7
WESTON	1979	0	0	0	7	33	72	8	120
11,979	1980	0	0	0	4	38	70	4	116
	%	.0	.0	.0	-42.9	+15.2	-2.8	-50.0	-3.3
WESTPORT	1979	0	0	3	27	99	152	48	329
13,555	1980	0	0	3	24	93	210	50	380
	%	.0	.0	.0	-11.1	-6.1	+38.2	+4.2	+15.5
WESTWOOD	1979	0	0	2	11	67	199	37	316
13,857	1980	0	1	1	13	64	139	28	246
	%	.0	0 to 1	2 to 1	+18.2	-4.5	-30.2	-24.3	-22.2
WHITMAN	1979	X	X	X	X	X	X	X	X
13,771	1980	X	X	X	X	X	X	X	X
	%	NA	NA	NA	NA	NA	NA	NA	NA
WILBRAHAM	1979	0	0	0	11	26	107	10	154
13,700	1980	0	2	2	7	52	140	12	215
	%	.0	0 to 2	0 to 2	-36.4	+100.0	+30.8	+20.0	+39.6
10,000 - 25,000									

CONTINUED NEXT PAGE

CONTINUED NEXT PAGE

CITY /TOWN by groups of population		1a. MURDER, NON-NEGLIGENT MANSLAUGHTER	2. FORCIBLE RAPE	3. ROBBERY	4. AGGRAVATED ASSAULT	5. BURGLARY, BREAKING or ENTERING	6. LARCENY-THEFT	7. MOTOR VEHICLE THEFT	(17) CRIME INDEX TOTAL
WILMINGTON	1979	0	0	5	20	114	239	48	426
17,800	1980	0	2	2	25	121	329	56	535
	%	.0	0 to 2	-60.0	+25.0	+6.1	+37.7	+16.7	+25.6
WINCHESTER	1979	0	0	3	10	88	157	82	340
21,891	*1980	1	0	2	8	77	106	24	218
	%	NA	NA	NA	NA	NA	NA	NA	NA
WINTHROP	1979	0	0	4	0	33	56	70	163
20,359	1980	0	0	3	0	32	52	60	147
	%	.0	.0	-25.0	.0	-3.0	-7.1	-14.3	-9.8
YARMOUTH	1979	0	0	5	52	556	537	31	1,181
17,437	1980	0	3	11	51	440	413	39	957
	%	.0	0 to 3	+120.0	-1.9	-20.9	-23.1	+25.8	-19.0
CITIES AND TOWNS 10,000 - 25,000 TOTAL:	1979	6	47	213	929	7,124	12,177	3,118	23,614
	1980	13	89	245	966	7,577	12,637	2,641	24,168
	%	+116.7	+89.4	+15.0	+4.0	+6.4	+3.8	-15.3	+2.3
GROUP POPULATION 10,000 - 25,000 TOTAL: 1,433,421									
2,500 - 10,000									
ACUSHNET	1979	0	0	2	3	38	85	8	136
8,552	1980	0	0	0	3	30	65	34	132
	%	.0	.0	2 to 0	.0	-21.1	-23.5	+325.0	-2.9
ASHBURNHAM	1979	0	0	0	3	46	42	3	94
3,850	1980	0	0	1	2	59	41	4	107
	%	.0	.0	0 to 1	-33.3	+28.3	-2.4	+33.3	+13.8
ASHLAND	1979	0	0	1	4	43	67	23	138
10,000	1980	0	0	3	2	32	105	9	151
	%	.0	.0	1 to 3	-50.0	-25.6	+56.7	-60.9	+9.4
2,500 - 10,000 CONTINUED NEXT PAGE									

CITY /TOWN by groups of population		1a. MURDER, NON-NEGLIGENT MANSLAUGHTER	2. FORCIBLE RAPE	3. ROBBERY	4. AGGRAVATED ASSAULT	5. BURGLARY, BREAKING or ENTERING	6. LARCENY-THEFT	7. MOTOR VEHICLE THEFT	CRIME INDEX TOTAL
AVON	1979	0	0	0	4	21	31	16	72
5,293	*1980	0	0	0	4	14	6	10	34
	%	NA	NA	NA	NA	NA	NA	NA	NA
AYER	1979	1	3	2	8	34	100	14	162
6,929	1980	1	0	1	6	52	113	22	195
	%	.0	3 to 0	2 to 1	-25.0	+52.9	+13.0	+57.1	+20.4
BARRE	1979	X	X	X	X	X	X	X	X
3,983	1980	X	X	X	X	X	X	X	X
	%	NA	NA	NA	NA	NA	NA	NA	NA
BELCHERTOWN	1979	0	0	0	1	56	63	11	131
6,800	1980	0	0	0	0	60	52	7	119
	%	.0	.0	.0	1 to 0	+7.1	-17.5	-36.4	-9.2
BERKLEY	1979	X	X	X	X	X	X	X	X
2,750	1980	X	X	X	X	X	X	X	X
	%	NA	NA	NA	NA	NA	NA	NA	NA
BLACKSTONE	1979	X	X	X	X	X	X	X	X
6,536	1980	0	2	1	16	41	105	11	176
	%	NA	NA	NA	NA	NA	NA	NA	NA
BOLTON	1979	0	1	0	1	13	24	1	40
2,600	1980	0	0	0	7	23	41	2	73
	%	.0	1 to 0	.0	1 to 7	+76.9	+70.8	1 to 2	+82.5
BOXBORO	1979	0	1	0	5	37	15	4	62
2,800	1980	0	0	0	3	19	32	6	60
	%	.0	1 to 0	.0	-40.0	-48.6	+113.3	+50.0	-3.2
BOXFORD	1979	0	0	0	0	14	65	5	84
5,300	1980	0	1	1	0	39	55	4	100
	%	.0	0 to 1	0 to 1	.0	+178.6	-15.4	-20.0	+19.0
BOYLSTON	1979	0	1	1	2	27	30	2	63
3,536	1980	0	1	1	0	24	19	3	48
	%	.0	.0	.0	2 to 0	-11.1	-36.7	+50.0	-23 8

2,500 - 10,000
CONTINUED NEXT PAGE

CITY /TOWN by groups of population		1a. MURDER, NON-NEGLIGENT MANSLAUGHTER	2. FORCIBLE RAPE	3. ROBBERY	4. AGGRAVATED ASSAULT	5. BURGLARY, BREAKING or ENTERING	6. LARCENY-THEFT	7. MOTOR VEHICLE THEFT	(19) CRIME INDEX TOTAL
BREWSTER	1979	0	0	0	6	61	82	5	154
5,020	1980	0	0	0	0	36	87	3	126
	%	.0	.0	.0	6 to 0	-41.0	+6.1	-40.0	-18.2
CARISLE	1979	0	0	0	1	12	17	0	30
3,800	1980	0	1	0	0	10	24	0	35
	%	.0	0 to 1	.0	1 to 0	-16.7	+41.2	.0	+16.7
CARVER	1979	1	0	0	0	44	25	1	71
7,200	*1980	0	0	1	0	27	17	3	48
	%	NA	NA	NA	NA	NA	NA	NA	NA
CHARLTON	1979	1	0	0	1	21	30	3	56
8,000	1980	0	1	0	0	36	17	8	62
	%	1 to 0	0 to 1	.0	1 to 0	+71.4	-43.3	+166.7	+10.7
CHATHAM	1979	0	2	0	1	91	88	7	189
6,500	1980	0	0	0	1	70	119	11	201
	%	.0	2 to 0	.0	.0	-23.1	+35.2	+57.1	+6.3
CHESHIRE	*1979	0	0	0	0	6	5	0	11
2,199	*1980	0	0	0	0	3	9	0	12
	%	NA	NA	NA	NA	NA	NA	NA	NA
COHASSET	1979	0	2	3	4	53	70	14	146
7,650	1980	0	1	2	8	45	101	10	167
	%	.0	2 to 1	-33.3	+100.0	-15.1	+44.3	-28.6	+14.4
DALTON	1979	0	0	0	1	27	35	3	66
7,093	1980	0	2	0	4	31	53	12	102
	%	.0	0 to 2	.0	1 to 4	+14.8	+51.4	+300.0	+54.5
DEERFIELD	1979	X	X	X	X	X	X	X	X
4,255	1980	X	X	X	X	X	X	X	X
	%	NA	NA	NA	NA	NA	NA	NA	NA
DIGHTON	1979	0	0	0	2	22	37	9	70
5,076	1980	0	0	2	4	36	37	5	84
	%	.0	.0	0 to 2	+100.0	+63.6	.0	-44.4	+20.0

2,500 - 10,000
CONTINUED NEXT PAGE

CITY /TOWN by groups of population		1a. MURDER, NON-NEGLIGENT MANSLAUGHTER	2. FORCIBLE RAPE	3. ROBBERY	4. AGGRAVATED ASSAULT	5. BURGLARY, BREAKING or ENTERING	6. LARCENY-THEFT	7. MOTOR VEHICLE THEFT	CRIME INDEX TOTAL
DOUGLAS	1979	0	0	0	6	57	34	6	103
3,174	1980	0	0	0	3	32	46	2	83
	%	.0	.0	.0	-50.0	-43.9	+35.3	-66.7	-19.4
DOVER	1979	0	0	0	0	6	14	2	22
5,000	*1980	0	0	0	1	9	14	3	27
	%	NA	NA	NA	NA	NA	NA	NA	NA
DUDLEY	1979	0	0	4	2	14	18	9	47
8,000	1980	0	1	0	1	16	26	4	48
	%	.0	0 to 1	4 to 0	2 to 1	+14.3	+44.4	-55.6	+2.1
EAST	1979	0	1	2	9	33	84	36	165
BRIDGEWATER	1980	0	0	1	6	40	103	8	158
9,485	%	.0	1 to 0	2 to 1	-33.3	+21.2	+22.6	-77.8	-4.2
EASTHAM	1979	0	0	1	5	72	47	2	127
3,452	1980	0	0	0	10	56	95	3	164
	%	.0	.0	1 to 0	+100.0	-22.2	+102.1	+50.0	+29.1
ESSEX	1979	0	0	0	2	18	22	3	45
2,872	*1980	0	0	0	7	19	20	3	49
	%	NA	NA	NA	NA	NA	NA	NA	NA
FREETOWN	1979	0	0	1	25	25	50	3	104
6,270	1980	0	0	3	17	44	69	9	142
	%	.0	.0	1 to 3	-32.0	+76.0	+38.0	+200.0	+36.5
GEORGETOWN	1979	0	0	0	0	8	25	2	35
6,000	1980	1	1	0	0	19	19	4	44
	%	0 to 1	0 to 1	.0	.0	+137.5	-24.0	+100.0	+25.7
GRANBY	1979	0	0	0	0	22	36	9	67
5,609	1980	1	0	0	0	52	61	4	118
	%	0 to 1	.0	.0	.0	+136.4	+69.4	-55.6	+76.1
GREAT	1979	X	X	X	X	X	X	X	X
BARRINGTON	1980	0	1	2	2	36	93	15	149
7,068	%	NA	NA	NA	NA	NA	NA	NA	NA
2,500 - 10,000									

CONTINUED NEXT PAGE

CONTINUED NEXT PAGE

CITY /TOWN by groups of population		1a. MURDER, NON-NEGLIGENT MANSLAUGHTER	2. FORCIBLE RAPE	3. ROBBERY	4. AGGRAVATED ASSAULT	5. BURGLARY, BREAKING or ENTERING	6. LARCENY-THEFT	7. MOTOR VEHICLE THEFT	(21) CRIME INDEX TOTAL
GROTON	1979	0	0	0	7	34	61	1	103
5,890	*1980	0	0	1	3	32	34	3	73
	%	NA	NA	NA	NA	NA	NA	NA	NA
GROVELAND	1979	0	0	0	0	17	40	7	64
5,253	1980	0	1	0	0	10	14	8	33
	%	.0	0 to 1	.0	.0	-41.2	-65.0	+14.3	-48.4
HADLEY	1979	0	2	1	1	13	66	8	91
3,802	1980	0	1	1	3	28	46	18	97
	%	.0	2 to 1	.0	1 to 3	+115.4	-30.3	+125.0	+6.6
HALIFAX	1979	X	X	X	X	X	X	X	X
5,600	1980	X	X	X	X	X	X	X	X
	%	NA	NA	NA	NA	NA	NA	NA	NA
HAMILTON	1979	0	0	1	1	11	44	1	58
6,979	1980	0	0	0	2	26	50	7	85
	%	.0	.0	1 to 0	1 to 2	+136.4	+13.6	1 to 7	+46.6
HAMPDEN	1979	0	0	0	3	29	43	6	81
5,000	1980	0	0	0	2	38	47	4	91
	%	.0	.0	.0	-33.3	+31.0	+9.3	-33.3	+12.3
HANSON	1979	X	X	X	X	X	X	X	X
8,500	*1980	0	0	0	4	13	20	4	41
	%	NA	NA	NA	NA	NA	NA	NA	NA
HARVARD	1979	1	0	0	0	23	36	4	64
4,150	1980	0	0	0	0	21	49	5	75
	%	1 to 0	.0	.0	.0	-8.7	+36.1	+25.0	+17.2
HARWICH	1979	0	2	2	7	122	147	7	287
7,756	1980	0	0	1	5	117	128	4	255
	%	.0	2 to 0	2 to 1	-28.6	-4.1	-12.9	-42.9	-11.1
HATFIELD	1979	0	0	0	1	0	0	0	1
3,090	1980	0	0	0	0	7	1	1	9
	%	.0	.0	.0	1 to 0	0 to 7	0 to 1	0 to 1	1 to 9
2,500 - 10,000 CONTINUED NEXT PAGE									

CITY /TOWN by groups of population		1a. MURDER, NON-NEGLIGENT MANSLAUGHTER	2. FORCIBLE RAPE	3. ROBBERY	4. AGGRAVATED ASSAULT	5. BURGLARY, BREAKING or ENTERING	6. LARCENY-THEFT	7. MOTOR VEHICLE THEFT	CRIME INDEX TOTAL
HOPEDALE	1979	0	0	0	2	10	7	0	19
4,011	1980	0	0	0	2	14	3	4	23
	%	.0	.0	.0	.0	+40.0	-57.1	0 to 4	+21.1
HOPKINTON	1979	0	0	1	11	42	60	20	134
6,400	1980	0	0	2	4	41	75	13	135
	%	.0	.0	1 to 2	-63.6	-2.4	+25.0	-35.0	+.7
KINGSTON	1979	0	3	2	3	54	70	13	145
7,000	1980	0	0	8	1	61	74	18	162
	%	.0	3 to 0	+300.0	-66.7	+13.0	+5.7	+38.5	+11.7
LAKEVILLE	1979	0	0	1	8	77	86	7	179
5,118	1980	0	0	0	9	87	91	11	198
	%	.0	.0	1 to 0	+12.5	+13.0	+5.8	+57.1	+10.6
LANCASTER	*1979	0	0	0	1	22	1	2	26
6,000	1980	X	X	X	X	X	X	X	X
	%	NA	NA	NA	NA	NA	NA	NA	NA
LANESBORO	1979	0	0	0	9	9	24	7	49
3,200	1980	1	0	0	7	36	26	4	74
	%	0 to 1	.0	.0	-22.2	+300.0	+8.3	-42.9	+51.0
LEE	1979	0	1	0	3	15	42	4	65
6,426	1980	0	1	1	0	20	49	5	76
	%	.0	.0	0 to 1	3 to 0	+33.3	+16.7	+25.0	+16.9
LENOX	*1979	0	0	0	8	10	34	7	59
6,400	*1980	0	1	0	4	34	50	7	96
	%	NA	NA	NA	NA	NA	NA	NA	NA
LINCOLN	1979	0	0	0	3	29	39	10	81
5,200	*1980	0	0	0	2	14	6	1	23
	%	NA	NA	NA	NA	NA	NA	NA	NA
LITTLETON	1979	0	0	1	3	26	18	13	61
6,831	*1980	0	0	0	1	12	6	2	21
	%	NA	NA	NA	NA	NA	NA	NA	NA
2,500 - 10,000									
CONTINUED NEXT PAGE									

CONTINUED NEXT PAGE

CITY /TOWN by groups of population		1a. MURDER, NON-NEGLIGENT MANSLAUGHTER	2. FORCIBLE RAPE	3. ROBBERY	4. AGGRAVATED ASSAULT	5. BURGLARY, BREAKING or ENTERING	6. LARCENY-THEFT	7. MOTOR VEHICLE THEFT	(23) CRIME INDEX TOTAL
LUNENBURG	1979	0	0	1	9	28	73	22	133
8,175	1980	0	0	1	19	47	61	15	143
	%	.0	.0	.0	+111.1	+67.9	-16.4	-31.8	+7.5
MANCHESTER	1979	0	0	0	0	27	30	7	64
5,650	1980	0	0	0	0	43	36	1	80
	%	.0	.0	.0	.0	+59.3	+20.0	-85.7	+25.0
MARION	1979	0	0	0	6	29	79	8	122
4,000	1980	0	1	0	4	36	63	6	110
	%	.0	0 to 1	.0	-33.3	+24.1	-20.3	-25.0	-9.8
MASHPEE	1979	0	0	1	11	83	88	16	199
4,000	1980	0	0	0	7	59	108	7	181
	%	.0	.0	1 to 0	-36.4	-28.9	+22.7	-56.3	-9.0
MATTAPOISETT	1979	0	0	0	20	70	65	7	162
5,671	*1980	0	0	0	1	22	38	2	63
	%	NA	NA	NA	NA	NA	NA	NA	NA
MAYNARD	1979	0	1	3	41	36	116	13	210
9,901	1980	0	0	4	3	27	85	10	129
	%	.0	1 to 0	+33.3	-92.7	-25.0	-26.7	-23.1	-38.6
MEDWAY	1979	0	0	0	16	30	87	11	144
9,000	1980	0	3	1	15	67	95	14	195
	%	.0	0 to 3	0 to 1	-6.3	+123.3	+9.2	+27.3	+35.4
MENDON	1979	0	0	0	0	17	26	5	48
3,400	1980	0	0	0	1	22	31	2	56
	%	.0	.0	.0	0 to 1	+29.4	+19.2	-60.0	+16.7
MERRIMAC	1979	0	0	0	6	47	79	11	143
4,202	1980	0	0	0	12	31	51	8	102
	%	.0	.0	.0	+100.0	-34.0	-35.4	-27.3	-28.7
MIDDLETON	*1979	0	0	1	0	3	11	3	18
4,300	1980	X	X	X	X	X	X	X	X
	%	NA	NA	NA	NA	NA	NA	NA	NA

2,500 - 10,000
CONTINUED NEXT PAGE

CITY /TOWN by groups of population		1a. MURDER, NON-NEGLIGENT MANSLAUGHTER	2. FORCIBLE RAPE	3. ROBBERY	4. AGGRAVATED ASSAULT	5. BURGLARY, BREAKING or ENTERING	6. LARCENY-THEFT	7. MOTOR VEHICLE THEFT	CRIME INDEX TOTAL
MILLIS	1979	0	0	0	0	19	39	3	61
7,024	1980	0	1	1	0	21	65	0	88
	%	.0	0 to 1	0 to 1	.0	+10.5	+66.7	3 to 0	+44.3
MONSON	1979	0	0	0	5	45	45	9	104
7,400	1980	0	1	0	4	37	73	16	131
	%	.0	0 to 1	.0	-20.0	-17.8	+62.2	+77.8	+26.0
MONTAGUE	1979	0	1	1	1	37	72	6	118
8,423	1980	0	1	0	20	57	101	5	184
	%	.0	.0	1 to 0	1 to 20	+54.1	+40.3	-16.7	+55.9
NAHANT	1979	0	0	0	0	10	18	4	32
4,361	1980	0	0	0	1	13	29	2	45
	%	.0	.0	.0	0 to 1	+30.0	+61.1	-50.0	+40.6
NANTUCKET	1979	0	0	0	1	113	129	25	268
5,200	1980	0	1	0	10	92	188	23	314
	%	.0	0 to 1	.0	1 to 10	-18.6	+45.7	-8.0	+17.2
NEWBURY	1979	0	0	0	1	39	37	4	81
4,597	1980	0	0	0	11	39	54	10	114
	%	.0	.0	.0	1 to 11	.0	+45.9	+150.0	+40.7
NORFOLK	1979	0	0	0	8	41	52	5	106
5,273	1980	0	0	0	7	25	54	6	92
	%	.0	.0	.0	-12.5	-39.0	+3.8	+20.0	-13.2
NORTH	1979	0	0	0	1	5	17	0	23
BROOKFIELD	1980	0	0	0	2	9	20	1	32
3,926	%	.0	.0	.0	1 to 2	+80.0	+17.6	0 to 1	+39.1
NORWELL	1979	0	0	5	1	44	54	19	123
9,571	1980	0	0	0	10	23	57	18	108
	%	.0	.0	5 to 0	1 to 10	-47.7	+5.6	-5.3	-12.2
ORANGE	1979	0	0	0	10	34	49	10	103
6,445	1980	0	0	0	4	44	84	7	139
	%	.0	.0	.0	-60.0	+29.4	+71.4	-30.0	+35.0
2,500 - 10,000									

CONTINUED NEXT PAGE

CONTINUED NEXT PAGE

CITY /TOWN by groups of population		1a. MURDER, NON-NEGLIGENT MANSLAUGHTER	2. FORCIBLE RAPE	3. ROBBERY	4. AGGRAVATED ASSAULT	5. BURGLARY, BREAKING or ENTERING	6. LARCENY-THEFT	7. MOTOR VEHICLE THEFT	(25) CRIME INDEX TOTAL
ORLEANS	1979	0	1	1	4	37	90	5	138
4,369	1980	0	0	0	12	37	90	12	151
	%	.0	1 to 0	1 to 0	+200.0	.0	.0	+140.0	+9.4
PAXTON	1979	X	X	X	X	X	X	X	X
3,750	1980	0	0	0	0	38	10	4	52
	%	NA	NA	NA	NA	NA	NA	NA	NA
PEPPERELL	1979	0	0	0	9	24	53	6	92
7,859	1980	0	0	2	5	33	89	5	134
	%	.0	.0	0 to 2	-44.4	+37.5	+67.9	-16.7	+45.7
PLAINVILLE	1979	0	0	0	0	18	31	14	63
5,463	1980	0	0	0	0	9	19	7	35
	%	.0	.0	.0	.0	-50.0	-38.7	-50.0	-44.4
PRINCETON	1979	0	0	0	3	18	10	1	32
2,500	1980	0	0	0	0	25	12	0	37
	%	.0	.0	.0	3 to 0	+38.9	+20.0	1 to 0	+15.6
PROVINCETOWN	1979	0	1	1	25	55	144	5	231
3,947	1980	0	1	1	24	39	156	10	231
	%	.0	.0	.0	-4.0	-29.1	+8.3	+100.0	.0
RAYNHAM	*1979	0	0	2	0	27	53	23	105
8,000	*1980	0	0	1	2	14	25	12	54
	%	NA	NA	NA	NA	NA	NA	NA	NA
REHOBOTH	1979	0	1	4	3	33	35	16	92
7,300	1980	1	0	1	1	42	62	8	115
	%	0 to 1	1 to 0	4 to 0	3 to 1	+27.3	+77.1	-50.0	+25.0
ROCHESTER	1979	0	0	0	2	14	19	1	36
2,880	1980	0	0	0	3	6	17	0	26
	%	.0	.0	.0	+50.0	-57.1	-10.5	1 to 0	-27.8
ROCKPORT	1979	0	0	0	0	43	30	10	83
6,500	1980	0	1	1	0	46	69	2	119
	%	.0	0 to 1	0 to 1	.0	+7.0	+130.0	-80.0	+43.4

2,500 - 10,000
CONTINUED NEXT PAGE

CITY /TOWN by groups of population		1a. MURDER, NON-NEGLIGENT MANSLAUGHTER	2. FORCIBLE RAPE	3. ROBBERY	4. AGGRAVATED ASSAULT	5. BURGLARY, BREAKING or ENTERING	6. LARCENY-THEFT	7. MOTOR VEHICLE THEFT	CRIME INDEX TOTAL
ROWLEY	1979	0	0	0	7	14	16	6	43
3,680	1980	2	0	1	5	33	42	7	90
	%	0 to 2	.0	0 to 1	-28.6	+135.7	+162.5	+16.7	+109.3
RUTLAND	1979	0	0	0	0	12	12	1	25
3,266	1980	0	0	0	0	14	10	1	25
	%	.0	.0	.0	.0	+16.7	-16.7	.0	.0
SALISBURY	1979	0	0	4	3	76	102	44	229
5,985	*1980	0	0	0	2	51	37	11	101
	%	NA	NA	NA	NA	NA	NA	NA	NA
SANDWICH	1979	0	4	1	19	99	109	8	240
6,980	1980	0	0	1	6	44	97	7	155
	%	.0	4 to 0	.0	-68.4	-55.6	-11.0	-12.5	-35.4
SHEFFIELD	1979	0	0	0	0	13	29	2	44
2,723	*1980	0	0	0	1	7	11	3	22
	%	NA	NA	NA	NA	NA	NA	NA	NA
SHERBORN	*1979	0	0	0	1	12	38	5	56
4,300	1980	0	0	0	3	10	28	1	42
	%	NA	NA	NA	NA	NA	NA	NA	NA
SHIRLEY	1979	0	0	0	36	35	57	12	140
4,300	1980	0	4	0	12	39	72	18	145
	%	.0	0 to 4	.0	-66.7	+11.4	+26.3	+50.0	+3.6
SOUTHAMPTON	1979	0	0	1	0	11	24	1	37
4,125	1980	0	0	0	0	10	14	4	28
	%	.0	.0	1 to 0	.0	-9.1	-41.7	1 to 4	-24.3
SOUTHBORO	1979	0	1	1	4	39	66	11	122
6,326	1980	0	0	2	9	32	65	9	117
	%	.0	1 to 0	1 to 2	+125.0	-17.9	-1.5	-18.2	-4.1
SOUTHWICK	1979	0	1	5	4	29	70	16	125
7,228	1980	0	1	0	3	36	76	8	124
	%	.0	.0	5 to 0	-25.0	+24.1	+8.6	-50.0	-.8

2,500 - 10,000
CONTINUED NEXT PAGE

CONTINUED NEXT PAGE

CITY /TOWN by groups of population		1a. MURDER, NON-NEGLIGENT MANSLAUGHTER	2. FORCIBLE RAPE	3. ROBBERY	4. AGGRAVATED ASSAULT	5. BURGLARY, BREAKING or ENTERING	6. LARCENY-THEFT	7. MOTOR VEHICLE THEFT	(27) CRIME INDEX TOTAL
STERLING	*1979	0	0	0	1	5	8	1	15
5,000	1980	X	X	X	X	X	X	X	X
	%	NA	NA	NA	NA	NA	NA	NA	NA
STOW	1979	0	0	0	3	8	32	2	45
4,915	1980	0	0	1	0	13	20	3	37
	%	.0	.0	0 to 1	3 to 0	+62.5	-37.5	+50.0	-17.8
STURBRIDGE	1979	0	0	1	0	21	55	4	81
5,500	1980	0	0	0	2	14	71	8	95
	%	.0	.0	1 to 0	0 to 2	-33.3	+29.1	+100.0	+17.3
SUNDERLAND	1979	0	0	0	0	5	20	5	30
2,805	1980	0	0	0	1	6	21	7	35
	%	.0	.0	.0	0 to 1	+20.0	+5.0	+40.0	+16.7
SUTTON	1979	0	0	1	3	23	58	7	92
5,600	1980	0	1	1	6	25	46	2	81
	%	.0	0 to 1	.0	+100.0	+8.7	-20.7	-71.4	-12.0
TEMPLETON	1979	0	0	1	1	23	13	1	39
6,079	1980	0	0	0	2	37	14	1	54
	%	.0	.0	1 to 0	1 to 2	+60.9	+7.7	.0	+38.5
TISBURY	1979	0	1	0	20	60	69	11	161
2,900	1980	0	0	0	2	31	46	3	82
	%	.0	1 to 0	.0	-90.0	-48.3	-33.3	-72.7	-49.1
TOPSFIELD	1979	0	0	0	5	48	61	2	116
5,913	1980	1	1	0	2	25	65	10	104
	%	0 to 1	0 to 1	.0	-60.0	-47.9	+6.6	+400.0	-10.3
TOWNSEND	1979	0	1	0	0	22	40	4	67
7,200	1980	0	1	4	8	28	33	2	76
	%	.0	.0	0 to 4	0 to 8	+27.3	-17.5	-50.0	+13.4
TYNGSBORO	1979	0	3	1	1	29	76	29	139
4,870	1980	0	2	0	1	54	49	30	136
	%	.0	-33.3	1 to 0	.0	+86.2	-35.5	+3.4	-2.2
2,500 - 10,000									
CONTINUED NEXT PAGE									

CITY /TOWN by groups of population		1a. MURDER, NON-NEGLIGENT MANSLAUGHTER	2. FORCIBLE RAPE	3. ROBBERY	4. AGGRAVATED ASSAULT	5. BURGLARY, BREAKING or ENTERING	6. LARCENY-THEFT	7. MOTOR VEHICLE THEFT	CRIME INDEX TOTAL
UPTON	1979	0	0	0	1	18	43	6	68
3,777	1980	0	0	0	2	18	35	4	59
	%	.0	.0	.0	1 to 2	.0	-18.6	-33.3	-13.2
UXBRIDGE	1979	X	X	X	X	X	X	X	X
8,513	1980	X	X	X	X	X	X	X	X
	%	NA	NA	NA	NA	NA	NA	NA	NA
WARE	1979	0	0	1	9	17	31	10	68
8,679	1980	0	0	1	5	22	36	9	73
	%	.0	.0	.0	-44.4	+29.4	+16.1	-10.0	+7.4
WARREN	*1979	0	0	0	2	9	8	4	23
3,446	1980	X	X	X	X	X	X	X	X
	%	NA	NA	NA	NA	NA	NA	NA	NA
WENHAM	1979	0	0	0	1	14	16	1	32
4,000	1980	0	0	1	0	12	36	2	51
	%	.0	.0	0 to 1	1 to 0	-14.3	+125.0	1 to 2	+59.4
WEST BOYLSTON	1979	0	0	2	9	33	70	8	122
6,252	1980	0	0	1	5	22	58	2	88
	%	.0	.0	2 to 1	-44.4	-33.3	-17.1	-75.0	-27.9
WEST	1979	0	0	5	4	48	127	24	208
BRIDGEWATER	1980	0	0	0	15	48	127	27	217
7,000	%	.0	.0	5 to 0	+275.0	.0	.0	+12.5	+4.3
WEST	1979	X	X	X	X	X	X	X	X
BROOKFIELD	1980	X	X	X	X	X	X	X	X
3,000	%	NA	NA	NA	NA	NA	NA	NA	NA
WEST NEWBURY	*1979	0	0	0	1	10	16	1	28
2,650	1980	X	X	X	X	X	X	X	X
	%	NA	NA	NA	NA	NA	NA	NA	NA
WESTMINSTER	1979	0	0	1	5	29	75	6	116
5,517	1980	0	0	0	7	58	50	8	123
	%	.0	.0	1 to 0	+40.0	+100.0	-33.3	+33.3	+6.0
2,500 - 10,000									
CONTINUED NEXT PAGE									

CITY /TOWN by groups of population		1a. MURDER, NON-NEGLIGENT MANSLAUGHTER	2. FORCIBLE RAPE	3. ROBBERY	4. AGGRAVATED ASSAULT	5. BURGLARY, BREAKING or ENTERING	6. LARCENY-THEFT	7. MOTOR VEHICLE THEFT	CRIME INDEX TOTAL
WILLIAMSTOWN	1979	0	0	0	8	31	73	8	120
8,246	1980	0	0	0	5	31	125	9	170
	%	.0	.0	.0	-37.5	.0	+71.2	+12.5	+41.7
WINCHENDON	1979	0	1	0	9	23	33	7	73
6,827	1980	0	0	0	3	18	22	8	51
	%	.0	1 to 0	.0	-66.7	-21.7	-33.3	+14.3	-30.1
WRENTHAM	*1979	0	0	0	1	4	14	1	20
7,368	1980	0	0	0	10	39	72	7	128
	%	NA	NA	NA	NA	NA	NA	NA	NA
CITIES AND TOWNS 2,500 - 10,000 TOTAL:	1979	4	36	71	508	3,320	5,141	835	9,915
	1980	8	36	59	451	3,401	5,633	762	10,350
	%	+100.0	.0	-16.9	-11.2	+2.4	+9.6	-8.7	+4.4
GROUP POPULATION 2,500 - 10,000 TOTAL: 644,315									
UNDER 2,500									
ALFORD	1979	X	X	X	X	X	X	X	X
365	1980	X	X	X	X	X	X	X	X
	%	NA	NA	NA	NA	NA	NA	NA	NA
ASHBY	1979	0	0	2	2	18	8	1	31
2,420	1980	0	0	0	0	16	6	1	23
	%	.0	.0	2 to 0	2 to 0	-11.1	-25.0	.0	-25.8
ASHFIELD	1979	0	0	0	1	13	3	0	17
1,450	1980	0	0	0	0	7	8	1	16
	%	.0	.0	.0	1 to 0	-46.2	+166.7	0 to 1	-5.9
BECKET	*1979	0	0	0	0	6	0	0	6
1,153	1980	X	X	X	X	X	X	X	X
	%	NA	NA	NA	NA	NA	NA	NA	NA
UNDER 2,500 CONTINUED NEXT PAGE									

CITY /TOWN by groups of population		1a. MURDER, NON-NEGLIGENT MANSLAUGHTER	2. FORCIBLE RAPE	3. ROBBERY	4. AGGRAVATED ASSAULT	5. BURGLARY, BREAKING or ENTERING	6. LARCENY-THEFT	7. MOTOR VEHICLE THEFT	CRIME INDEX TOTAL
BERLIN	1979	0	2	0	4	17	23	1	47
2,380	1980	0	0	1	1	10	27	5	44
	%	.0	2 to 0	0 to 1	4 to 1	-41.2	+17.4	1 to 5	-6.4
BERNARDSTON	1979	0	0	0	11	7	23	1	42
1,800	1980	X	X	X	X	X	X	X	X
	%	NA	NA	NA	NA	NA	NA	NA	NA
BLANDFORD	1979	0	0	0	0	1	0	0	1
	1980	0	0	0	1	12	0	0	13
1,019	%	.0	.0	.0	0 to 1	1 to 12	.0	.0	1 to 13
BRIMFIELD	1979	0	0	0	1	2	10	4	17
2,175	1980	0	0	0	0	6	10	0	16
	%	.0	.0	.0	1 to 0	+200.0	.0	4 to 0	-5.9
BROOKFIELD	1979	0	0	0	2	2	6	0	10
2,360	1980	0	0	0	0	0	2	0	2
	%	.0	.0	.0	2 to 0	2 to 0	-66.7	.0	-80.0
BUCKLAND	*1979	0	0	0	0	1	5	0	6
2,000	1980	X	X	X	X	X	X	X	X
	%	NA	NA	NA	NA	NA	NA	NA	NA
CHARLEMONT	1979	X	X	X	X	X	X	X	X
1,050	1980	X	X	X	X	X	X	X	X
	%	NA	NA	NA	NA	NA	NA	NA	NA
CHESTER	1979	0	0	0	0	3	0	0	3
1,110	1980	0	0	0	0	2	0	1	3
	%	.0	.0	.0	.0	-33.3	.0	0 to 1	.0
CHESTERFIELD	1979	X	X	X	X	X	X	X	X
887	1980	X	X	X	X	X	X	X	X
	%	NA	NA	NA	NA	NA	NA	NA	NA
CHILMARK	1979	X	X	X	X	X	X	X	X
401	1980	X	X	X	X	X	X	X	X
	%	NA	NA	NA	NA	NA	NA	NA	NA

UNDER 2,500
CONTINUED NEXT PAGE

CITY /TOWN by groups of population		1a. MURDER, NON-NEGLIGENT MANSLAUGHTER	2. FORCIBLE RAPE	3. ROBBERY	4. AGGRAVATED ASSAULT	5. BURGLARY, BREAKING or ENTERING	6. LARCENY-THEFT	7. MOTOR VEHICLE THEFT	(31) CRIME INDEX TOTAL
CLARKSBURG	1979	0	0	0	0	0	0	1	1
1,950	1980	0	0	0	0	2	0	0	2
	%	.0	.0	.0	.0	0 to 2	.0	1 to 0	1 to 2
COLRAIN	1979	X	X	X	X	X	X	X	X
1,493	1980	X	X	X	X	X	X	X	X
	%	NA	NA	NA	NA	NA	NA	NA	NA
CONWAY	*1979	0	0	0	0	5	1	1	7
1,152	1980	X	X	X	X	X	X	X	X
	%	NA	NA	NA	NA	NA	NA	NA	NA
CUMMINGTON	1979	X	X	X	X	X	X	X	X
651	1980	X	X	X	X	X	X	X	X
	%	NA	NA	NA	NA	NA	NA	NA	NA
DUNSTABLE	1979	0	0	0	0	13	9	1	23
1,588	1980	0	1	0	0	13	10	1	25
	%	.0	0 to 1	.0	.0	.0	+11.1	.0	+8.7
EAST	1979	0	0	0	0	7	5	3	15
BROOKFIELD	1980	0	1	0	3	9	0	7	20
2,000	%	.0	0 to 0	.0	0 to 3	+28.6	5 to 0	+133.3	+33.3
EDGARTOWN	1979	X	X	X	X	X	X	X	X
2,043	1980	X	X	X	X	X	X	X	X
	%	NA	NA	NA	NA	NA	NA	NA	NA
EGREMONT	1979	X	X	X	X	X	X	X	X
1,220	1980	X	X	X	X	X	X	X	X
	%	NA	NA	NA	NA	NA	NA	NA	NA
ERVING	*1979	0	0	0	1	6	3	0	10
1,308	1980	0	0	0	0	3	0	1	4
	%	NA	NA	NA	NA	NA	NA	NA	NA
FLORIDA	1979	X	X	X	X	X	X	X	X
720	1980	X	X	X	X	X	X	X	X
	%	NA	NA	NA	NA	NA	NA	NA	NA

UNDER 2,500
CONTINUED NEXT PAGE

CITY /TOWN by groups of population		1a. MURDER, NON-NEGLIGENT MANSLAUGHTER	2. FORCIBLE RAPE	3. ROBBERY	4. AGGRAVATED ASSAULT	5. BURGLARY, BREAKING or ENTERING	6. LARCENY-THEFT	7. MOTOR VEHICLE THEFT	CRIME INDEX TOTAL
GAY HEAD	1979	0	0	0	0	4	5	0	9
148	1980	0	0	0	0	1	12	0	13
	%	.0	.0	.0	.0	4 to 1	+140.0	.0	+44.4
GILL	1979	0	0	0	0	1	0	0	1
1,276	1980	0	0	0	0	0	2	0	2
	%	.0	.0	.0	.0	1 to 0	0 to 2	.0	1 to 2
GOSHEN	1979	X	X	X	X	X	X	X	X
652	1980	X	X	X	X	X	X	X	X
	%	NA	NA	NA	NA	NA	NA	NA	NA
GOSNOLD	1979	X	X	X	X	X	X	X	X
100	1980	X	X	X	X	X	X	X	X
	%	NA	NA	NA	NA	NA	NA	NA	NA
GRANVILLE	1979	0	0	0	0	4	1	0	5
1,228	1980	X	X	X	X	X	X	X	X
	%	NA	NA	NA	NA	NA	NA	NA	NA
HANCOCK	1979	X	X	X	X	X	X	X	X
697	1980	X	X	X	X	X	X	X	X
	%	NA	NA	NA	NA	NA	NA	NA	NA
HARDWICK	1979	0	0	0	4	15	17	1	37
2,143	1980	0	0	0	3	23	6	0	32
	%	.0	.0	.0	-25.0	+53.3	-64.7	1 to 0	-13.5
HAWLEY	1979	X	X	X	X	X	X	X	X
267	1980	X	X	X	X	X	X	X	X
	%	NA	NA	NA	NA	NA	NA	NA	NA
HEATH	1979	0	0	0	1	15	8	0	24
423	1980	0	0	0	0	5	2	0	7
	%	.0	.0	.0	1 to 0	-66.7	-75.0	.0	-70.8
HINSDALE	*1979	0	0	0	1	4	2	0	7
1,600	*1980	0	0	0	0	4	0	1	5
	%	NA	NA	NA	NA	NA	NA	NA	NA

UNDER 2,500
CONTINUED NEXT PAGE

CONTINUED NEXT PAGE

CITY /TOWN by groups of population		1a. MURDER, NON-NEGLIGENT MANSLAUGHTER	2. FORCIBLE RAPE	3. ROBBERY	4. AGGRAVATED ASSAULT	5. BURGLARY, BREAKING or ENTERING	6. LARCENY-THEFT	7. MOTOR VEHICLE THEFT	(33) CRIME INDEX TOTAL
HOLLAND	1979	0	0	0	0	10	2	0	12
1,642	1980	0	0	0	0	15	0	0	15
	%	.0	.0	.0	.0	+50.0	2 to 0	.0	+25.0
HUBBARDSTON	1979	0	0	0	0	5	2	2	9
1,647	1980	0	0	0	0	11	4	2	17
	%	.0	.0	.0	.0	+120.0	+100.0	.0	+88.9
HUNTINGTON	*1979	0	0	0	0	0	0	0	0
1,936	1980	0	1	0	4	6	10	0	21
	%	NA	NA	NA	NA	NA	NA	NA	NA
LEVERETT	1979	0	0	0	0	1	0	0	1
1,437	1980	0	0	0	0	0	0	0	0
	%	.0	.0	.0	.0	1 to 0	.0	.0	1 to 0
LEYDEN	1979	0	0	0	0	5	0	0	5
504	1980	0	0	0	0	2	3	0	5
	%	.0	.0	.0	.0	-60.0	0 to 3	.0	.0
MIDDLEFIELD	1979	X	X	X	X	X	X	X	X
307	1980	X	X	X	X	X	X	X	X
	%	NA	NA	NA	NA	NA	NA	NA	NA
MILLVILLE	1979	X	X	X	X	X	X	X	X
1,744	1980	X	X	X	X	X	X	X	X
	%	NA	NA	NA	NA	NA	NA	NA	NA
MONROE	1979	0	0	0	0	0	0	0	0
211	1980	0	0	0	0	0	0	0	0
	%	.0	.0	.0	.0	.0	.0	.0	.0
MONTEREY	*1979	0	0	0	0	0	0	0	0
745	1980	0	0	0	0	1	0	1	2
	%	NA	NA	NA	NA	NA	NA	NA	NA
MONTGOMERY	1979	X	X	X	X	X	X	X	X
600	1980	X	X	X	X	X	X	X	X
	%	NA	NA	NA	NA	NA	NA	NA	NA
UNDER 2,500									
CONTINUED NEXT PAGE									

CITY /TOWN by groups of population		1a. MURDER, NON-NEGLIGENT MANSLAUGHTER	2. FORCIBLE RAPE	3. ROBBERY	4. AGGRAVATED ASSAULT	5. BURGLARY, BREAKING or ENTERING	6. LARCENY-THEFT	7. MOTOR VEHICLE THEFT	CRIME INDEX TOTAL
MOUNT WASHINGTON	1979	X	X	X	X	X	X	X	X
	1980	X	X	X	X	X	X	X	X
80	%	NA	NA	NA	NA	NA	NA	NA	NA
NEW ASHFORD	1979	X	X	X	X	X	X	X	X
160	1980	X	X	X	X	X	X	X	X
	%	NA	NA	NA	NA	NA	NA	NA	NA
NEW BRAINTREE	1979	X	X	X	X	X	X	X	X
700	1980	X	X	X	X	X	X	X	X
	%	NA	NA	NA	NA	NA	NA	NA	NA
NEW MARLBORO	1979	X	X	X	X	X	X	X	X
1,087	1980	X	X	X	X	X	X	X	X
	%	NA	NA	NA	NA	NA	NA	NA	NA
NEW SALEM	1979	X	X	X	X	X	X	X	X
643	1980	X	X	X	X	X	X	X	X
	%	NA	NA	NA	NA	NA	NA	NA	NA
NORTHFIELD	1979	0	0	1	3	6	27	1	38
2,476	1980	0	0	2	3	20	20	0	45
	%	.0	.0	1 to 2	.0	+233.3	-25.9	1 to 0	+18.4
OAK BLUFFS	1979	0	0	0	1	29	13	5	48
1,950	*1980	0	0	0	7	28	28	2	65
	%	NA	NA	NA	NA	NA	NA	NA	NA
OAKHAM	1979	X	X	X	X	X	X	X	X
910	1980	X	X	X	X	X	X	X	X
	%	NA	NA	NA	NA	NA	NA	NA	NA
OTIS	1979	X	X	X	X	X	X	X	X
900	1980	X	X	X	X	X	X	X	X
	%	NA	NA	NA	NA	NA	NA	NA	NA
PELHAM	1979	0	0	0	0	0	0	0	0
1,153	1980	0	0	0	0	0	0	0	0
	%	.0	.0	.0	.0	.0	.0	.0	.0
UNDER 2,500									

CONTINUED NEXT PAGE

UNDER 2,500
CONTINUED NEXT PAGE

CITY /TOWN by groups of population		1a. MURDER, NON-NEGLIGENT MANSLAUGHTER	2. FORCIBLE RAPE	3. ROBBERY	4. AGGRAVATED ASSAULT	5. BURGLARY, BREAKING or ENTERING	6. LARCENY-THEFT	7. MOTOR VEHICLE THEFT	(35) CRIME INDEX TOTAL
PERU	1979	X	X	X	X	X	X	X	X
580	1980	0	0	0	0	0	0	0	0
	%	NA	NA	NA	NA	NA	NA	NA	NA
PETERSHAM	1979	0	0	0	0	4	9	1	14
1,099	1980	0	0	0	0	8	5	0	13
	%	.0	.0	.0	.0	+100.0	-44.4	1 to 0	-7.1
PHILLIPSTON	1979	0	0	0	0	26	2	0	28
962	1980	0	0	0	0	2	1	1	4
	%	.0	.0	.0	.0	-92.3	2 to 1	0 to 1	-85.7
PLAINFIELD	1979	X	X	X	X	X	X	X	X
366	1980	X	X	X	X	X	X	X	X
	%	NA	NA	NA	NA	NA	NA	NA	NA
PLYMPTON	1979	0	0	0	0	11	27	5	43
1,674	*1980	0	0	0	0	12	19	0	31
	%	NA	NA	NA	NA	NA	NA	NA	NA
RICHMOND	1979	0	0	0	0	2	0	0	2
1,670	*1980	0	0	0	0	0	0	0	0
	%	NA	NA	NA	NA	NA	NA	NA	NA
ROWE	1979	X	X	X	X	X	X	X	X
331	1980	X	X	X	X	X	X	X	X
	%	NA	NA	NA	NA	NA	NA	NA	NA
ROYALSTON	1979	X	X	X	X	X	X	X	X
878	1980	X	X	X	X	X	X	X	X
	%	NA	NA	NA	NA	NA	NA	NA	NA
RUSSELL	1979	X	X	X	X	X	X	X	X
1,578	1980	X	X	X	X	X	X	X	X
	%	NA	NA	NA	NA	NA	NA	NA	NA
SANDISFIELD	1979	X	X	X	X	X	X	X	X
800	1980	X	X	X	X	X	X	X	X
	%	NA	NA	NA	NA	NA	NA	NA	NA

UNDER 2,500
CONTINUED NEXT PAGE

CITY /TOWN by groups of population		1a. MURDER, NON-NEGLIGENT MANSLAUGHTER	2. FORCIBLE RAPE	3. ROBBERY	4. AGGRAVATED ASSAULT	5. BURGLARY, BREAKING or ENTERING	6. LARCENY-THEFT	7. MOTOR VEHICLE THEFT	CRIME INDEX TOTAL
SAVOY	1979	X	X	X	X	X	X	X	X
467	1980	X	X	X	X	X	X	X	X
	%	NA	NA	NA	NA	NA	NA	NA	NA
SHELBURNE	*1979	0	0	0	2	2	4	1	9
1,976	1980	0	0	0	0	11	15	6	32
	%	NA	NA	NA	NA	NA	NA	NA	NA
SHUTESBURY	1979	0	0	0	0	4	2	0	6
989	1980	0	0	0	1	16	1	1	19
	%	.0	.0	.0	0 to 1	+300.0	2 to 1	0 to 1	+216.7
STOCKBRIDGE	1979	0	0	0	3	57	14	0	74
2,228	1980	0	0	0	0	11	4	0	15
	%	.0	.0	.0	3 to 0	-80.7	-71.4	.0	-79.7
TOLLAND	1979	0	0	0	0	0	0	0	0
245	1980	0	0	0	0	2	0	0	2
	%	.0	.0	.0	.0	0 to 2	.0	.0	0 to 2
TRURO	1979	0	0	0	1	34	25	0	60
1,480	1980	0	0	1	1	29	20	1	52
	%	.0	.0	0 to 1	.0	-14.7	-20.0	0 to 1	-13.3
TYRINGHAM	1979	X	X	X	X	X	X	X	X
328	1980	X	X	X	X	X	X	X	X
	%	NA	NA	NA	NA	NA	NA	NA	NA
WALES	1979	X	X	X	X	X	X	X	X
1,079	1980	X	X	X	X	X	X	X	X
	%	NA	NA	NA	NA	NA	NA	NA	NA
WARWICK	1979	X	X	X	X	X	X	X	X
482	1980	X	X	X	X	X	X	X	X
	%	NA	NA	NA	NA	NA	NA	NA	NA
WASHINGTON	1979	0	0	0	0	1	0	0	1
486	1980	0	0	0	0	0	0	0	0
	%	.0	.0	.0	.0	1 to 0	.0	.0	1 to 0
UNDER 2,500									

CONTINUED NEXT PAGE

UNDER 2,500
CONTINUED NEXT PAGE

CITY /TOWN by groups of population		1a. MURDER, NON-NEGLIGENT MANSLAUGHTER	2. FORCIBLE RAPE	3. ROBBERY	4. AGGRAVATED ASSAULT	5. BURGLARY, BREAKING or ENTERING	6. LARCENY-THEFT	7. MOTOR VEHICLE THEFT	(37) CRIME INDEX TOTAL
WELLFLEET	1979	0	1	0	10	61	78	4	154
1,973	1980	0	0	0	5	65	62	1	133
	%	.0	1 to 0	.0	-50.0	+6.6	-20.5	4 to 1	-13.6
WENDELL	1979	X	X	X	X	X	X	X	X
675	1980	X	X	X	X	X	X	X	X
	%	NA	NA	NA	NA	NA	NA	NA	NA
WEST	1979	X	X	X	X	X	X	X	X
STOCKBRIDGE	1980	X	X	X	X	X	X	X	X
	%	NA	NA	NA	NA	NA	NA	NA	NA
WEST TISBURY	1979	X	X	X	X	X	X	X	X
685	1980	X	X	X	X	X	X	X	X
	%	NA	NA	NA	NA	NA	NA	NA	NA
WESTHAMPTON	1979	X	X	X	X	X	X	X	X
1,054	1980	X	X	X	X	X	X	X	X
	%	NA	NA	NA	NA	NA	NA	NA	NA
WHATELY	1979	X	X	X	X	X	X	X	X
1,164	1980	X	X	X	X	X	X	X	X
	%	NA	NA	NA	NA	NA	NA	NA	NA
WILLIAMSBURG	1979	X	X	X	X	X	X	X	X
2,292	1980	X	X	X	X	X	X	X	X
	%	NA	NA	NA	NA	NA	NA	NA	NA
WINDSOR	1979	X	X	X	X	X	X	X	X
569	1980	X	X	X	X	X	X	X	X
	%	NA	NA	NA	NA	NA	NA	NA	NA
WORTHINGTON	1979	0	0	0	0	4	2	0	6
951	1980	0	0	0	0	14	7	0	21
	%	.0	.0	.0	.0	+250.0	+250.0	.0	+250.0
CITIES AND TOWNS UNDER 2,500 TOTAL:	1979	0	3	3	48	406	336	33	829
	1980	0	3	4	29	366	284	33	719
	%	.0	.0	+33.3	-39.6	-9.9	-15.5	.0	-13.3

CONTINUED NEXT PAGE

CITY /TOWN by groups of population		1a. MURDER, NON-NEGLIGENT MANSLAUGHTER	2. FORCIBLE RAPE	3. ROBBERY	4. AGGRAVATED ASSAULT	5. BURGLARY, BREAKING or ENTERING	6. LARCENY-THEFT	7. MOTOR VEHICLE THEFT	CRIME INDEX TOTAL
GROUP POPULATION UNDER 2,500 TOTAL: 94,447									
CITY / TOWN T O T A L (351)	1979	92	544	5083	7330	41,410	63,656	30,867	148,982
	1980	108	636	5402	8008	43,500	65,671	28,078	151,403
	%	+17.4	+16.9	+6.3	+9.5	+5.0	+3.2	-9.0	+1.6
STATE AGENCIES ********** by COUNTY									
ATTORNEY GENERAL'S OFFICE									
Suffolk (SP)	1979	0	0	0	0	0	0	0	0
	1980	0	0	0	0	0	0	0	0
	%	.0	.0	.0	.0	.0	.0	.0	.0
CAPITOL POLICE									
Suffolk	1979	X	X	X	X	X	X	X	X
	1980	X	X	X	X	X	X	X	X
	%	NA	NA	NA	NA	NA	NA	NA	NA
MASSACHUSETTS STATE POLICE									
Barnstable	1979	0	0	2	1	4	9	17	33
	1980	0	1	1	5	5	12	10	34
	%	.0	0 to 1	2 to 1	1 to 5	+25.0	+33.3	-41.2	+3.0
Berkshire	1979	0	1	1	6	82	50	6	146
	1980	0	0	0	4	91	58	9	162
	%	.0	1 to 0	1 to 0	-33.3	+11.0	+16.0	+50.0	+11.0
Bristol	1979	0	0	6	5	5	17	50	83
	1980	0	2	1	2	4	10	43	62
	%	.0	0 to 2	6 to 1	-60.0	-20.0	-41.2	-14.0	-25.3
STATE POLICE CONTINUED NEXT PAGE									

STATE POLICE
CONTINUED NEXT PAGE

CITY /TOWN by groups of population		1a. MURDER, NON-NEGLIGENT MANSLAUGHTER	2. FORCIBLE RAPE	3. ROBBERY	4. AGGRAVATED ASSAULT	5. BURGLARY, BREAKING or ENTERING	6. LARCENY-THEFT	7. MOTOR VEHICLE THEFT	CRIME INDEX TOTAL
Dukes	1979	0	0	0	2	4	7	0	13
	1980	0	0	0	0	3	3	2	8
	%	.0	.0	.0	2 to 0	-25.0	-57.1	0 to 2	-38.5
Essex	1979	0	0	0	7	1	4	1	13
	1980	0	1	2	9	0	3	0	15
	%	.0	0 to 1	0 to 2	+28.6	1 to 0	-25.0	1 to 0	+15.4
Franklin	1979	0	0	2	2	39	30	3	76
	1980	0	1	3	8	48	29	2	91
	%	.0	0 to 1	+50.0	+300.0	+23.1	-3.3	-33.3	+19.7
Hampden	1979	0	0	1	4	29	19	3	56
	1980	0	1	3	5	43	17	5	74
	%	.0	0 to 1	1 to 3	+25.0	+48.3	-10.5	+66.7	+32.1
Hampshire	1979	0	1	1	3	35	13	3	56
	1980	0	0	2	4	40	17	2	65
	%	.0	1 to 0	1 to 2	+33.3	+14.3	+30.8	-33.3	+16.1
Middlesex	1979	0	1	0	7	0	2	3	13
	1980	0	0	0	9	0	4	1	14
	%	.0	1 to 0	.0	+28.6	.0	+100.0	3 to 1	+7.7
Nantucket	1979								
	1980				(See PD Nantucket Report)				
	%								
Norfolk	1979	0	0	0	5	0	6	45	56
	1980	0	0	0	12	2	1	46	61
	%	.0	.0	.0	+140.0	0 to 2	6 to 1	+2.2	+8.9
Plymouth	1979	0	0	0	3	5	3	52	63
	1980	0	0	1	4	2	7	40	54
	%	.0	.0	0 to 1	+33.3	-60.0	+133.3	-23.1	-14.3
Suffolk	1979	6	1	2	7	3	100	43	162
	1980	6	3	1	4	2	104	43	163
	%	.0	1 to 3	2 to 1	-42.9	-33.3	+4.0	.0	+.6

STATE POLICE
CONTINUED NEXT PAGE

CITY /TOWN by groups of population		1a. MURDER, NON-NEGLIGENT MANSLAUGHTER	2. FORCIBLE RAPE	3. ROBBERY	4. AGGRAVATED ASSAULT	5. BURGLARY, BREAKING or ENTERING	6. LARCENY-THEFT	7. MOTOR VEHICLE THEFT	CRIME INDEX TOTAL
Worcester	1979	0	1	4	16	9	9	38	77
	1980	0	5	4	12	23	40	21	105
	%	.0	1 to 5	.0	-25.0	+155.6	+344.4	-44.7	+36.4
T O T A L S (SP)	1979	6	5	19	68	216	269	264	847
	1980	6	14	18	78	263	305	224	908
	%	.0	+180.0	-5.3	+14.7	+21.8	+13.4	-15.2	+7.2
M B T A POLICE *operational counties only									
Middlesex	1979	0	0	2	3	5	58	9	77
	1980	0	0	9	10	6	120	6	151
	%	.0	.0	+350.0	+233.3	+20.0	+106.9	-33.3	+96.1
Norfolk	1979	0	0	3	3	1	5	0	12
	1980	0	0	2	5	1	17	5	30
	%	.0	.0	-33.3	+66.7	.0	+240.0	0 to 5	+150.0
Suffolk	1979	0	0	242	106	92	715	26	1181
	1980	0	1	283	130	73	965	29	1481
	%	.0	0 to 1	+16.9	+22.6	-20.7	+35.0	+11.5	+25.4
T O T A L S (MBTA)	1979	0	0	247	112	98	778	35	1270
	1980	0	1	294	145	80	1102	40	1662
	%	.0	0 to 1	+19.0	+29.5	-18.4	+41.6	+14.3	+30.9
METROPOLITAN DISTRICT POLICE *operational counties only									
Essex	1979	0	3	1	6	2	10	4	26
	1980	0	1	0	3	2	0	3	9
	%	.0	3 to 1	1 to 0	-50.0	.0	10 to 0	-25.0	-65.4
Hampshire	1979	0	0	0	0	1	6	0	7
	1980	0	0	0	0	0	0	0	0
	%	.0	.0	.0	.0	1 to 0	6 to 0	.0	7 to 0
MDC POLICE									
CONTINUED NEXT PAGE									

MDC POLICE
CONTINUED NEXT PAGE

CITY /TOWN by groups of population		1a. MURDER, NON-NEGLIGENT MANSLAUGHTER	2. FORCIBLE RAPE	3. ROBBERY	4. AGGRAVATED ASSAULT	5. BURGLARY, BREAKING or ENTERING	6. LARCENY-THEFT	7. MOTOR VEHICLE THEFT	CRIME INDEX TOTAL
Middlesex	1979	0	0	12	22	4	24	26	88
	1980	0	2	11	22	9	13	19	76
	%	.0	0 to 2	-8.3	.0	+125.0	-45.8	-26.9	-13.6
Norfolk	1979	1	0	1	2	2	17	7	30
	1980	0	2	2	3	2	17	6	32
	%	1 to 0	0 to 2	1 to 2	+50.0	.0	.0	-14.3	+6.7
Plymouth	1979	0	0	1	5	2	8	4	20
	1980	0	0	0	2	1	3	3	9
	%	.0	.0	1 to 0	-60.0	2 to 1	-62.5	-25.0	-55.0
Suffolk	1979	2	8	32	47	19	58	234	400
	1980	0	5	17	30	14	23	165	254
	%	2 to 0	-37.5	-46.9	-36.2	-26.3	-60.3	-29.5	-36.5
Worcester	1979	0	0	0	0	0	4	1	5
	1980	0	0	0	2	0	0	0	2
	%	.0	.0	.0	0 to 2	.0	4 to 0	1 to 0	-60.0
T O T A L S (MDC)	1979	3	11	47	82	30	127	276	576
	1980	0	10	30	62	28	56	196	382
	%	3 to 0	-9.1	-36.2	-24.4	-6.7	-55.9	-29.0	-33.7
REGISTRY OF MOTOR VEHICLES Spec. Invest.	1979	X	X	X	X	X	X	X	X
	1980	X	X	X	X	X	X	X	X
	%	NA	NA	NA	NA	NA	NA	NA	NA

CITY /TOWN by groups of population		1a. MURDER, NON-NEGLIGENT MANSLAUGHTER	2. FORCIBLE RAPE	3. ROBBERY	4. AGGRAVATED ASSAULT	5. BURGLARY, BREAKING or ENTERING	6. LARCENY-THEFT	7. MOTOR VEHICLE THEFT	CRIME INDEX TOTAL
CAMPUS AND UNIVERSITY POLICE DEPARTMENTS alphabetically									
BENTLEY COLLEGE									
Waltham	*1979	0	0	0	0	0	21	0	21
	*1980	0	0	0	0	8	5	1	14
	%	NA	NA	NA	NA	NA	NA	NA	NA
BOSTON COLLEGE									
Chsnt. Hill	1979	0	0	0	6	109	78	28	221
	1980	0	2	0	12	55	126	17	212
	%	.0	0 to 2	.0	+100.0	-49.5	+61.5	-39.3	-4.1
BOSTON UNIVERSITY									
Boston	1979	0	3	5	6	97	250	21	382
	1980	0	0	6	4	119	216	52	397
	%	.0	3 to 0	+20.0	-33.3	+22.7	-13.6	+147.6	+3.9
BRANDEIS UNIV.									
Waltham	*1979	0	0	0	1	0	10	0	11
	1980	X	X	X	X	X	X	X	X
	%	NA	NA	NA	NA	NA	NA	NA	NA
CLARK UNIVERSITY									
Worcester	1979	0	0	0	2	9	82	0	93
	1980	0	0	0	0	15	34	1	50
	%	.0	.0	.0	2 to 0	+66.7	-58.5	0 to 1	-46.2
FITCHBURG STATE									
Fitchburg	1979	0	0	0	3	28	36	5	72
	1980	0	0	0	0	16	49	1	66
	%	.0	.0	.0	3 to 0	-42.9	-36.1	5 to 1	-8.3
FRAMINGHAM STATE									
Framingham	1979	0	0	0	2	10	11	3	26
	1980	0	0	0	0	5	13	0	18
	%	.0	.0	.0	2 to 0	-50.0	+18.2	3 to 0	-30.8
CAMPUS?UNIVERSITY POLICE CONTINUED NEXT PAGE									

POLICE CONTINUED
NEXT PAGE

CITY /TOWN by groups of population		1a. MURDER, NON-NEGLIGENT MANSLAUGHTER	2. FORCIBLE RAPE	3. ROBBERY	4. AGGRAVATED ASSAULT	5. BURGLARY, BREAKING or ENTERING	6. LARCENY-THEFT	7. MOTOR VEHICLE THEFT	(43) CRIME INDEX TOTAL
M. I. T.									
Cambridge	1979	0	0	10	6	266	72	72	426
	1980	0	0	6	8	116	149	40	319
	%	.0	.0	-40.0	+33.3	-56.4	+106.9	-44.4	-25.1
N. ADAMS STATE									
N. Adams	1979	0	0	0	1	1	24	0	26
	1980	0	0	0	0	10	7	0	17
	%	.0	.0	.0	1 to 0	1 to 10	-70.8	.0	-34.6
NORTHEASTERN UNIV.									
Boston	1979	0	0	3	7	35	263	18	326
	1980	0	0	6	9	16	292	17	340
	%	.0	.0	+100.0	+28.6	-54.3	+11.0	-5.6	+4.3
SPRINGFIELD COLL.									
Springfield	*1979	0	1	0	1	14	61	12	89
	1980	X	X	X	X	X	X	X	X
	%	NA	NA	NA	NA	NA	NA	NA	NA
TUFTS UNIVERSITY									
Medford	1979	0	0	0	7	68	71	15	161
	1980	0	0	2	12	54	75	11	154
	%	.0	.0	0 to 2	+71.4	-20.6	+5.6	-26.7	-4.3
UNIV. OF MASS.									
Amherst	1979	0	5	0	3	47	422	32	509
	1980	0	0	0	4	45	452	34	535
	%	.0	5 to 0	.0	+33.3	-4.3	+7.1	+6.3	+5.1
UNIV. OF MASS.									
Boston	1979	0	0	2	1	35	104	4	146
	1980	0	0	0	4	21	103	3	131
	%	.0	.0	2 to 0	1 to 4	-40.0	-1.0	-25.0	-10.3
UNIV. OF MASS.									
Worcester	1979	X	X	X	X	X	X	X	X
	1980	0	0	0	3	30	96	8	137
	%	NA	NA	NA	NA	NA	NA	NA	NA

CAMPUS/UNIVERSITY POLICE CONTINUED NEXT PAGE

CITY /TOWN by groups of population		1a. MURDER, NON-NEGLIGENT MANSLAUGHTER	2. FORCIBLE RAPE	3. ROBBERY	4. AGGRAVATED ASSAULT	5. BURGLARY, BREAKING or ENTERING	6. LARCENY-THEFT	7. MOTOR VEHICLE THEFT	CRIME INDEX TOTAL
WESTFIELD STATE									
Westfield	1979	0	0	0	1	5	35	1	42
	*1980	0	0	0	0	0	23	0	23
	%	NA	NA	NA	NA	NA	NA	NA	NA
WORCESTER STATE									
Worcester	1979	X	X	X	X	X	X	X	X
	*1980	0	0	0	1	0	0	0	1
	%	NA	NA	NA	NA	NA	NA	NA	NA
CAMPUS AND UNIVERSITY POLICE									
T O T A L S	1979	0	9	20	47	724	1540	211	2551
	1980	0	2	20	57	510	1640	185	2414
	%	.0	-77.8	.0	+21.3	-29.6	+6.5	-12.3	-5.4
COMMONWEALTH OF MASSACHUSETTS									
GRAND TOTAL CRIME INDEX	1979	101	569	5,416	7,639	42,478	66,370	31,653	154,226
	1980	114	663	5,764	8,350	44,381	68,774	28,723	156,769
	%	+12.9	+16.5	+6.4	+9.3	+4.5	+3.6	-9.3	+1.6

STATE POPULATION
TOTAL: 5,902,704

SYMBOL GUIDE

'X' = NON-PARTICIPATING AGENCY OR NO REPORTS FOR THIS PERIOD.
'*' = INCOMPLETE REPORT(S) FOR THE REPORTING PERIOD.
'NA' = RATE NOT CALCULATED DUE TO INCOMPLETE OR NO REPORTS.

The Commonwealth of Massachusetts

JANUARY - JUNE

Officers Assaulted Trend (1979 vs. 1980) +11.9

LAW ENFORCEMENT OFFICERS KILLED OR ASSAULTED

OFFICERS KILLED

Number of your law enforcement officers killed in the line of duty this month.

By felonious act: 0

By accident or negligence: 1

Officers Assaulted (Do not include officers killed) - See other side for instructions.

Type of Activity	Total Assaults by Weapon A	Type of Weapon: Firearm B	Knife or Other Cutting Instrument C	Other Dangerous Weapon D	Hands, Fists, Feet, etc. E	Type of Assignment: Two-Man Vehicle F	One-Man Vehicle: Alone G	One-Man Vehicle: Assisted H	Detective or Special Assign.: Alone I	Detective or Special Assign.: Assisted J	Other: Alone K	Other: Assisted L	Police Assaults Cleared M
1. Responding to "Disturbance" calls (family quarrels, man with gun, etc.)	537	6	24	51	456	324	58	112	6	2	15	20	511
2. Burglaries in progress or pursuing burglary suspects	18	1		4	13	11	3	5					17
3. Robberies in progress or pursuing robbery suspects	6	1		2	3	1	2	1	1				5
4. Attempting other arrests	181	2	1	16	162	79	26	39	3	8	10	16	177
5. Civil disorder (riot, mass disobedience)	33		1	8	24	21	5	1			1	5	28
6. Handling, transporting, custody of prisoners	114		2	8	104	30	17	26	1	2	9	29	99
7. Investigating suspicious persons or circumstances	90	1	2	19	68	44	11	16		1	5	13	83
8. Ambush - no warning	1				1							1	1
9. Mentally deranged	13	2	1	3	7	8	1	3				1	13
10. Traffic pursuits and stops	124	1	2	52	69	62	29	27			5	1	114
11. All other	141	5	1	33	102	54	23	11	7	8	17	21	124
12. TOTAL (1-11)	1258	19	34	196	1009	634	175	241	18	21	62	107	1172
13. Number with personal injury	478	6	11	105	356								
14. Number without personal injury	780	13	23	91	653								

15. Time of assaults

	12:01	2:00	4:00	6:00	8:00	10:00	12:00
AM	260	150	41	23	22	47	
PM	45	50	77	122	181	240	

ARSON OFFENSES KNOWN TO LAW ENFORCEMENT

JANUARY - JUNE 1980

	1 PROPERTY CLASSIFICATION	2 Offenses Reported or Known to Police (Include Unfounded and Attempts)	3 Unfounded, i.e. False or Baseless Complaints	4 Number of Actual Offenses (Column 2 Minus Column 3 Include Attempts)	5 Total Offenses Cleared by Arrest or Exceptional Means (Include Column 6)	6 Number of Clearances Involving Only Persons Under 18 Years of Age	7 Offenses Where Structures Uninhabited Abandoned, or not Normally in Use	8 Estimated Value of Property Damage
STRUCTURAL	A. Single Occupancy Residential: Houses, Townhouses, Duplexes, etc.	267	15	252	48	15	43	$ 2,051,773
	B. Other Residential: Apartments, Tenements, Flats, Hotels, Motels, Inns, Dormitories, Boarding Houses, etc.	301	10	291	46	19	42	$ 1,289,475
	C. Storage: Barns, Garages, Warehouses, etc.	174	2	172	13	6	28	$ 524,547
	D. Industrial/Manufacturing	46	1	45	7	3	1	$ 7,443,699
	E. Other Commercial: Stores, Restaurants, Offices, etc.	85	7	78	9	3	6	$ 441,175
	F. Community/Public: Churches, Jails, Schools, Colleges, Hospitals, etc.	139	13	126	21	12	8	$ 644,820
	G. All Other Structure: Out Buildings, Monuments, Buildings Under Construction, etc.	65		65	6	5	17	$ 157,840
	TOTAL STRUCTURE	1077	48	1029	150	63	145	$ 12,553,329
MOBILE	H. Motor Vehicles: Automobiles, Trucks, Buses, Motorcycles, etc.: UCR Definition	1252	13	1239	46	5		$ 2,275,048
	I. Other Mobile Property: Trailers, Recreational Vehicles, Airplanes, Boats, etc.	36		36	3			$ 110,400
	TOTAL MOBILE	1288	13	1275	49	5		$ 2,385,448
	J. TOTAL OTHER Crops, Timber, Fences, Signs, etc.	183		183	32	29		$ 16,626
GRAND TOTAL		2548	61	2487	231	97	145	$ 14,955,403

BOOKS

FOURTH CLASS MAIL

THE COMMONWEALTH OF MASSACHUSETTS

OFFICE OF
COMMISSIONER OF PUBLIC SAFETY
RETURN IN 5 DAYS IF NOT CALLED FOR. TO
1010 COMMONWEALTH AVE., BOSTON 02215

3700081

STATE LIBRARY
COMM OF MASSACHUSETTS
STATE HOUSE
BOSTON MASS 02133

MASS./PS 10.3: 980/3

MASSACHUSETTS
UNIFORM CRIME REPORT

GOVERNMENT DOCUMENTS
COLLECTION
JAN 04 1980
University of Massachusetts
Depository Copy

3

Jan.-Sept. 1980

George A. Luciano, Secretary
Executive Office of Public Safety

Frank J. Trabucco
Commissioner of Public Safety

Colonel, James T. Canty
Deputy Superintendent

FOR RELEASE
WEDNESDAY, DECEMBER 31, 1980

Issued by:
MASSACHUSETTS DEPARTMENT of PUBLIC SAFETY
CRIME REPORTING UNIT
1010 Commonwealth Ave. **Boston, Mass. 02215**

MASSACHUSETTS UNIFORM CRIME REPORTING PROGRAM

STATISTICAL REPORT

JANUARY - SEPTEMBER 1980 CRIME INDEX

The Massachusetts Uniform Crime Reporting Program is centered around 349 local and state law enforcement agencies who submit monthly reports to the Crime Reporting Unit,, Department of Public Safety.

The data presented in this report are offenses known to law enforcement agencies and represent a portion of those offenses that have actually occurred. Please note that the population for each city and town has been indicated directly beneath each city and town line. An increase in the Uniform Crime Reports may indicate an increase due to improved detecting or reporting of crime, in addition to an actual increase of offenses.

Individuals using these Crime Index tabulations are cautioned against drawing conclusions by making direct comparisons between cities and towns due to the existence of numerous factors which affect the amount and type of crime from place to place. It is important to remember that crime is a social problem and therefore, a concern of the entire community. The efforts of law enforcement personnel are limited to factors within their control.

Set forth below are some of the conditions which will, by type and volume, affect the crime that occurs from place to place:

Density and size of the community population and the metropolitan area of which it is a part.

Composition of the population with reference particularly to age, sex and race.

Economic status of the population.

Relative stability of population, including commuters, seasonal and other transient types.

Climate, including seasonal weather conditions.

Educational, recreational and religious characteristics.

Attitude of the public toward law enforcement problems.

PUBLISHED BY THE MASSACHUSETTS DEPARTMENT OF PUBLIC SAFETY
PUBLICATION NUMBER 11,861-50-1100-4-80-CR
APPROVED BY ALFRED C. HOLLAND, STATE PURCHASING AGENT

The Commonwealth of Massachusetts

Department of Public Safety

CRIME REPORTING UNIT

Frank J. Trabucco
Commissioner

FOR RELEASE:
DEC. 31, 1980
6 A.M. EST

Further Info: Mrs. Rita M. Mills
Supv. of Policies & Procedures
617 - 566 - 4500 Ext. 345-346

NEWS RELEASE

Crime trend statistics released today by the Massachusetts Crime Reporting Unit, (Massachusetts Department of Public Safety), in its Third Quarterly Crime Index for 1980 (covering January thru September, 1980), indicates that serious crime reported in the Commonwealth increased 1.6% overall, when compared to the same reporting period last year.*

A further analysis of the 1980 (January thru September) crime statistics for the Commonwealth revealed that violent crime increased 18.7% and property crime .3%. The statistical results in the Crime Index report were compiled after analysis of crime reports submitted to the Crime Reporting Unit by 349 local and state law enforcement agencies.*

The first nine months' crime trend showed that a total of 190,195 serious crimes were reported during 1980 as compared to 187,185 serious crimes reported for the same period last year. Of the 190,195 crime index offenses reported to the Crime Reporting Unit, 15,472 or 8.1% were crimes of violence and 174, 723 or 91.9% were property crimes.*

*City of Boston crime statistics were not available for the third quarter due to a review of their reporting system. Comparison figures and percentages are given without the use of Boston statistics for either year in order to avoid errors in trend figures.

The seven serious crimes which make up the crime index for the Commonwealth (excluding Boston) break down into the following percentages (crime trends):

MURDER: +30.9% FORCIBLE RAPE: +23.1% ROBBERY: +19.6%

AGGRAVATED ASSAULT: +18.0 BURGLARY: +7.1%

LARCENY-THEFT: +1.1% MOTOR VEHICLE THEFT: -13.0%

One hundred six murders occurred in the Commonwealth (excluding Boston) during the first nine months of 1980, accounting for .06% of the total crime index. The other six offenses broke down into the following volume and percentages:

CRIME	TOTAL INDEX	% OF TOTAL
FORCIBLE RAPE	788	.4
ROBBERY	4,042	2.1
AGGRAVATED ASSAULT	10,536	5.5
BURGLARY	56,070	29.5
LARCENY-THEFT	90,957	47.8
MOTOR VEHICLE THEFT	27,696	14.6

The five largest cities (excluding Boston) in the state accounted for the following percentages of the total crime index:

CAMBRIDGE	5,834	3.1% of the total crime index
FALL RIVER	4,996	2.6% of the total crime index
NEW BEDFORD	4,694	2.5% of the total crime index
SPRINGFIELD	10,912	5.7% of the total crime index
WORCESTER	9,745	5.1% of the total crime index
ALL OTHER MASSACHUSETTS CONTRIBUTORS	154,014	81.0% of the total crime index

Of the 142 homicides reported during the first nine months (including Boston for the first 6 months), 35 were by handgun, 11 by rifle-shotgun, 51 by knife or cutting instrument, 9 were by hands, fist or feet, 33 by other dangerous weapons, and 3 by unknown weapons. Seventy-six of the one hundred forty-two homicides

occurred during the commission of or were related to a criminal act, 22 were committed during a domestic type situation and 44 were committed in civil situations.

Law enforcement agencies in Massachusetts reported 3,490 offenses of arson for the first nine months of 1980. Arson of mobile property(motor vehicles, trailers, airplanes, boats, etc.) accounted for 1,814 or 52.0% of the arsons reported, structural fires accounted for 1,413 or 40.5%, with the "all other" category(crops, timber, fences, signs, etc.) accounting for the remaining 263 or 7.5%. The total property loss from reported arson was $20,546,706. Massachusetts law enforcement agencies cleared 9.4% of the arsons reported. This information was compiled from reports submitted by an average of 293 agencies over the last nine months which represents 84.0% of our contributors. 31.7% of this average received were active arson reports.

END OF RELEASE

FOR RELEASE: December 31, 1980

THE COMMONWEALTH OF MASSACHUSETTS
DEPARTMENT OF PUBLIC SAFETY
CRIME REPORTING UNIT

FRANK J. FRARICCO
Commissioner

FOR RELEASE: December 31, 1980

THE COMMONWEALTH OF MASSACHUSETTS
DEPARTMENT OF PUBLIC SAFETY
CRIME REPORTING UNIT

FRANK J. TRABUCCO
Commissioner

OFFENSES KNOWN TO THE POLICE -

CITY / TOWN by groups of population		1a. MURDER, NON-NEGLIGENT MANSLAUGHTER	2. FORCIBLE RAPE	3. ROBBERY	4. AGGRAVATED ASSAULT	5. BURGLARY, BREAKING or ENTERING	6. LARCENY-THEFT	7. MOTOR VEHICLE THEFT	CRIME INDEX TOTAL
100,000 + OVER									
BOSTON	1979	62	347	4,759	3,222	11,645	16,919	14,902	51,856
638,000	*1980	36	213	3,154	2,095	7,772	11,521	10,230	35,021
	%	NA	NA	NA	NA	NA	NA	NA	NA
CAMBRIDGE	1979	2	33	273	319	1,888	1,888	1,766	6,169
101,000	1980	2	40	304	395	1,663	2,005	1,425	5,834
	%	.0	+21.2	+11.4	+23.8	-11.9	+6.2	-19.3	-5.4
FALL RIVER	1979	2	15	116	175	1,419	1,890	950	4,567
102,223	1980	6	21	117	191	1,609	2,018	1,034	4,996
	%	+200.0	+40.0	+.9	+9.1	+13.4	+6.8	+8.8	+9.4
NEW BEDFORD	1979	1	11	93	221	1,131	1,708	735	3,900
100,236	1980	5	18	131	169	1,713	1,919	739	4,694
	%	1 to 5	+63.6	+40.9	-23.5	+51.5	+12.4	+.5	+20.4
SPRINGFIELD	1979	6	86	214	741	2,467	3,980	2,221	9,715
170,000	1980	9	117	276	1,209	3,148	4,281	1,872	10,912
	%	+50.0	+36.0	+29.0	+63.2	+27.6	+7.6	-15.7	+12.3
WORCESTER	1979	14	61	276	329	2,686	3,882	1,911	9,159
172,000	1980	3	46	426	395	3,210	4,167	1,498	9,745
	%	-78.6	-24.6	+54.3	+20.1	+19.5	+7.3	-21.6	+6.4
TOTAL CITIES	1979	87	553	5,731	5,007	21,236	30,267	22,485	85,366
OVER 100,000	1980	61	455	4,408	4,454	19,115	25,911	16,798	71,202
(SIX)	%	NA	NA	NA	NA	NA	NA	NA	NA
FIVE CITIES	1979	25	206	972	1,785	9,591	13,348	7,583	33,510
OVER 100,000	1980	25	242	1,254	2,359	11,343	14,390	6,568	36,181
(Except Boston)	%	.0	+17.5	+29.0	+32.2	+18.3	+7.8	-13.4	+8.0
GROUP TOTAL POP. 100,000+ 1,283,459									

CITY /TOWN by groups of population		1a. MURDER, NON-NEGLIGENT MANSLAUGHTER	2. FORCIBLE RAPE	3. ROBBERY	4. AGGRAVATED ASSAULT	5. BURGLARY, BREAKING or ENTERING	6. LARCENY-THEFT	7. MOTOR VEHICLE THEFT	(2) CRIME INDEX TOTAL
50,000 - 100,000									
ARLINGTON	1979	0	5	17	96	486	664	248	1516
50,223	1980	0	0	13	97	457	618	221	1406
	%	.0	5 to 0	-23.5	+1.0	-6.0	-6.9	-10.9	-7.3
BROCKTON	1979	1	18	141	357	1381	2671	1338	5907
95,688	*1980	2	13	178	477	1567	2356	1090	5683
	%	NA	NA	NA	NA	NA	NA	NA	NA
BROOKLINE	1979	1	7	108	124	1205	1765	538	3748
57,016	1980	3	14	111	174	1133	1499	487	3421
	%	1 to 3	+100.0	+2.8	+40.3	-6.0	-15.1	-9.5	-8.7
CHICOPEE	1979	1	4	17	97	489	1180	246	2034
58,431	1980	0	2	28	65	699	1110	258	2162
	%	1 to 0	-50.0	+64.7	-33.0	+42.9	-5.9	+4.9	+6.3
FRAMINGHAM	1979	1	3	19	119	794	1447	366	2749
70,000	*1980	0	3	29	62	406	986	230	1716
	%	NA	NA	NA	NA	NA	NA	NA	NA
LAWRENCE	1979	2	11	59	85	987	1227	1161	3532
66,915	1980	1	20	92	187	1112	769	770	2951
	%	2 to 1	+81.8	+55.9	+120.0	+12.7	-37.3	-33.7	-16.4
LOWELL	1979	2	21	93	227	1088	1743	1036	4210
94,226	1980	5	24	110	339	1257	1866	906	4507
	%	+150.0	+14.3	+18.3	+49.3	+15.5	+7.1	-12.5	+7.1
LYNN	1979	5	1	117	779	1573	2116	968	5559
80,368	1980	1	7	175	809	2448	2362	887	6689
	%	5 to 1	1 to 7	+49.6	+3.9	+55.6	+11.6	-8.4	+20.3
MALDEN	1979	2	0	27	28	291	537	357	1242
53,635	1980	4	4	31	199	229	497	345	1309
	%	+100.0	0 to 4	+14.8	+610.7	-21.3	-7.4	-3.4	+5.4
MEDFORD	1979	0	1	45	92	331	511	331	1311
60,702	1980	4	5	34	132	322	429	454	1380
	%	0 to 4	1 to 5	-24.4	+43.5	-2.7	-16.0	+37.2	+5.3
NEWTON	1979	1	7	39	131	703	1919	363	3163
89,132	1980	0	3	31	129	885	1886	347	3281
	%	1 to 0	-57.1	-20.5	-1.5	+25.9	-1.7	-4.4	+3.7
50,000 - 100,000 CONTINUED NEXT PAGE									

CITY /TOWN MURDER, 1a. 2. 3.

50,000 - 100,000
CONTINUED NEXT PAGE

CITY /TOWN by groups of population		1a. MURDER, NON-NEGLIGENT MANSLAUGHTER	2. FORCIBLE RAPE	3. ROBBERY	4. AGGRAVATED ASSAULT	5. BURGLARY, BREAKING or ENTERING	6. LARCENY-THEFT	7. MOTOR VEHICLE THEFT	(3) CRIME INDEX TOTAL
PITTSFIELD	1979	1	8	34	121	827	1345	136	2472
52,320	1980	0	19	27	127	865	1340	154	2532
	%	1 to 0	+137.5	-20.6	+5.0	+4.6	-.4	+13.2	+2.4
QUINCY	1979	1	11	67	127	773	1467	797	3243
91,487	1980	2	8	52	115	883	1830	705	3595
	%	1 to 2	-27.3	-22.4	-9.4	+14.2	+24.7	-11.5	+10.9
SOMERVILLE	1979	1	6	110	129	1255	954	1286	3741
80,596	1980	3	15	99	164	1031	835	946	3093
	%	1 to 3	+150.0	-10.0	+27.1	-17.8	-12.5	-26.4	-17.3
WALTHAM	1979	0	7	27	52	297	766	318	1467
55,021	1980	0	2	19	26	412	766	242	1467
	%	.0	-71.4	-29.6	-50.0	+38.7	.0	-23.9	.0
WEYMOUTH	1979	2	11	22	32	535	861	249	1712
55,909	1980	0	3	26	29	513	748	294	1613
	%	2 to 0	-72.7	+18.2	-9.4	-4.1	-13.1	+18.1	-5.8
CITIES AND TOWNS 50,000 - 100,000 TOTAL:	1979	21	121	942	2596	13,015	21,173	9738	47,606
	1980	25	142	1055	3131	14,219	19,897	8336	46,805
	%	+19.0	+17.4	+12.0	+20.6	+9.3	-6.0	-14.4	-1.7
GROUP POPULATION 50,000 - 100,000 TOTAL: 1,111,669									
25,000 - 50,000									
AMHERST	1979	0	5	3	21	146	369	42	586
32,780	1980	0	7	9	37	185	468	77	783
	%	.0	+40.0	+200.0	+76.2	+26.7	+26.8	+83.3	+33.6
ANDOVER	1979	0	1	3	25	299	523	95	946
27,300	1980	0	4	3	10	174	267	57	515
	%	.0	1 to 4	.0	-60.0	-41.8	-48.9	-40.0	-45.6
ATTLEBORO	1979	X	X	X	X	X	X	X	X
33,000	1980	X	X	X	X	X	X	X	X
	%	NA	NA	NA	NA	NA	NA	NA	NA
25,000 - 50,000 CONTINUED NEXT PAGE									

CITY /TOWN by groups of population		1a. MURDER, NON-NEGLIGENT MANSLAUGHTER	2. FORCIBLE RAPE	3. ROBBERY	4. AGGRAVATED ASSAULT	5. BURGLARY, BREAKING or ENTERING	6. LARCENY-THEFT	7. MOTOR VEHICLE THEFT	(4) CRIME INDEX TOTAL
BARNSTABLE	1979	0	2	33	46	996	1617	222	2916
29,758	1980	0	11	35	104	1243	1565	188	3146
	%	.0	+450.0	+6.1	+126.1	+24.8	-3.2	-15.3	+7.9
BELMONT	1979	0	1	13	45	218	334	58	669
27,722	1980	0	1	7	31	261	327	46	673
	%	.0	.0	-46.2	-31.1	+19.7	-2.1	-20.7	+.6
BEVERLY	1979	0	2	9	40	476	839	234	1600
37,388	1980	0	1	10	20	380	869	210	1490
	%	.0	2 to 1	+11.1	-50.0	-20.2	+3.6	-10.3	-6.9
BILLERICA	1979	X	X	X	X	X	X	X	X
35,381	1980	0	10	18	123	382	788	208	1529
	%	NA	NA	NA	NA	NA	NA	NA	NA
BRAINTREE	1979	0	4	49	112	311	779	651	1906
38,000	1980	2	4	30	89	267	862	620	1874
	%	0 to 2	.0	-38.8	-20.5	-14.1	+10.7	-4.8	-1.7
CHELMSFORD	1979	0	2	8	23	293	660	127	1113
31,749	1980	0	5	4	31	277	635	93	1045
	%	.0	+150.0	-50.0	+34.8	-5.5	-3.8	-26.8	-6.1
CHELSEA	1979	0	4	53	85	466	401	479	1488
25,015	1980	3	2	69	88	444	523	476	1605
	%	0 to 3	-50.0	+30.2	+3.5	-4.7	+30.4	-.6	+7.9
DANVERS	1979	0	0	1	2	174	708	293	1178
26,845	1980	0	1	7	11	125	735	207	1086
	%	.0	0 to 1	1 to 7	+450.0	-28.2	+3.8	-29.4	-7.8
DEDHAM	1979	0	0	2	0	211	532	312	1057
28,500	1980	0	0	1	0	164	471	359	995
	%	.0	.0	2 to 1	.0	-22.3	-11.5	+15.1	-5.9
EVERETT	1979	0	0	39	60	287	615	286	1287
42,845	1980	0	1	31	73	317	553	256	1231
	%	.0	0 to 1	-20.5	+21.7	+10.5	-10.1	-10.5	-4.4
FITCHBURG	1979	0	13	21	43	380	866	121	1444
38,969	1980	0	8	34	53	429	873	124	1521
	%	.0	-38.5	+61.9	+23.3	+12.9	+.8	+2.5	+5.3
GLOUCESTER	1979	1	4	8	74	323	353	176	939
27,140	*1980	0	4	15	91	373	508	143	1134
	%	NA	NA	NA	NA	NA	NA	NA	NA
25,000 - 50,000									

CONTINUED NEXT PAGE

CITY /TOWN by groups MURDER, NON- 1a. 2. 3. 4.

CITY /TOWN by groups of population		1a. MURDER, NON-NEGLIGENT MANSLAUGHTER	2. FORCIBLE RAPE	3. ROBBERY	4. AGGRAVATED ASSAULT	5. BURGLARY, BREAKING or ENTERING	6. LARCENY-THEFT	7. MOTOR VEHICLE THEFT	(5) CRIME INDEX TOTAL
HAVERHILL	1979	2	12	29	153	845	751	443	2235
43,791	1980	X	X	X	X	X	X	X	X
	%	NA	NA	NA	NA	NA	NA	NA	NA
HOLYOKE	*1979	0	8	26	106	350	632	159	1281
48,453	*1980	2	22	84	308	946	1171	331	2864
	%	NA	NA	NA	NA	NA	NA	NA	NA
LEOMINSTER	1979	1	4	10	45	295	828	151	1334
32,136	1980	2	6	15	40	399	850	154	1466
	%	1 to 2	+50.0	+50.0	-11.1	+35.3	+2.7	+2.0	+9.9
LEXINGTON	1979	0	2	5	13	217	540	80	857
32,500	1980	1	3	10	9	200	481	59	763
	%	0 to 1	+50.0	+100.0	-30.8	-7.8	-10.9	-26.3	-11.0
MARLBORO	1979	0	1	6	6	176	299	84	572
30,200	1980	0	2	12	6	121	304	68	513
	%	.0	1 to 2	+100.0	.0	-31.3	+1.7	-19.0	-10.3
MARSHFIELD	1979	0	1	4	68	302	567	132	1074
26,142	1980	1	1	4	92	417	651	110	1276
	%	0 to 1	.0	.0	+35.3	+38.1	+14.8	-16.7	+18.8
MELROSE	1979	0	2	4	18	103	171	86	384
29,959	1980	0	3	13	22	107	128	59	332
	%	.0	+50.0	+225.0	+22.2	+3.9	-25.1	-31.4	-13.5
METHUEN	1979	0	1	28	33	302	890	358	1612
40,000	1980	1	2	16	40	302	617	279	1257
	%	0 to 1	1 to 2	-42.9	+21.2	.0	-30.7	-22.1	-22.0
MILTON	1979	0	4	19	39	284	338	76	760
26,809	1980	0	4	31	26	275	377	62	775
	%	.0	.0	+63.2	-33.3	-3.2	+11.5	-18.4	+2.0
NATICK	1979	0	1	12	17	168	254	124	576
33,489	1980	0	0	10	20	158	309	135	632
	%	.0	1 to 0	-16.7	+17.6	-6.0	+21.7	+8.9	+9.7
NEEDHAM	1979	0	0	3	78	150	559	74	864
29,936	1980	0	0	1	9	155	520	54	739
	%	.0	.0	3 to 1	-88.5	+3.3	-7.0	-27.0	-14.5
NORTHAMPTON	1979	0	1	4	62	314	796	130	1307
30,141	1980	0	3	12	63	403	705	102	1288
	%	.0	1 to 3	+200.0	+1.6	+28.3	-11.4	-21.5	-1.5
25,000 - 50,000									
CONTINUED NEXT PAGE									

CITY /TOWN by groups of population		1a. MURDER, NON-NEGLIGENT MANSLAUGHTER	2. FORCIBLE RAPE	3. ROBBERY	4. AGGRAVATED ASSAULT	5. BURGLARY, BREAKING or ENTERING	6. LARCENY-THEFT	7. MOTOR VEHICLE THEFT	(6) CRIME INDEX TOTAL
NORWOOD	+1979	0	1	8	7	112	82	66	276
31,316	1980	X	X	X	X	X	X	X	X
	%	NA	NA	NA	NA	NA	NA	NA	NA
PEABODY	1979	0	5	14	58	501	805	268	1,651
45,653	+1980	0	7	18	67	376	685	174	1,327
	%	NA	NA	NA	NA	NA	NA	NA	NA
PLYMOUTH	1979	0	6	9	126	580	689	107	1,517
32,500	1980	1	4	13	183	737	1,041	158	2,137
	%	0 to 1	-33.3	+44.4	+45.2	+27.1	+51.1	+47.7	+40.9
RANDOLPH	+1979	0	0	1	2	41	64	44	152
29,109	1980	X	X	X	X	X	X	X	X
	%	NA	NA	NA	NA	NA	NA	NA	NA
REVERE	+1979	0	0	9	5	64	26	73	177
41,079	+1980	0	1	14	14	86	59	147	321
	%	NA	NA	NA	NA	NA	NA	NA	NA
SALEM	1979	0	4	13	24	505	342	235	1,123
37,573	1980	3	3	17	22	469	270	213	997
	%	0 to 3	-25.0	+30.8	-8.3	-7.1	-21.1	-9.4	-11.2
STOUGHTON	1979	0	0	7	73	157	331	108	676
27,000	1980	0	6	4	82	75	429	108	704
	%	.0	0 to 6	-42.9	+12.3	-52.2	+29.6	.0	+4.1
TAUNTON	1979	0	3	28	31	622	895	302	1,881
45,110	1980	2	9	41	114	556	816	285	1,823
	%	0 to 2	+200.0	+46.4	+267.7	-10.6	-8.8	-5.6	-3.1
WATERTOWN	1979	0	1	16	68	354	700	261	1,400
36,075	+1980	0	1	14	31	341	601	173	1,161
	%	NA	NA	NA	NA	NA	NA	NA	NA
WELLESLEY	1979	0	3	0	6	128	308	23	468
26,593	1980	0	0	5	28	133	340	55	561
	%	.0	3 to 0	0 to 5	+366.7	+3.9	+10.4	+139.1	+19.9
WEST	1979	0	2	13	42	338	1,036	274	1,705
SPRINGFIELD	1980	1	13	20	33	492	966	304	1,829
28,000	%	0 to 1	+550.0	+53.8	-21.4	+45.6	-6.8	+10.9	+7.3
WESTFIELD	1979	1	2	8	25	183	594	97	910
35,000	1980	1	4	11	45	165	505	61	792
	%	.0	+100.0	+37.5	+80.0	-9.8	-15.0	-37.1	-13.0

CITY /TOWN by groups of population		1a. MURDER, NON-NEGLIGENT MANSLAUGHTER	2. FORCIBLE RAPE	3. ROBBERY	4. AGGRAVATED ASSAULT	5. BURGLARY, BREAKING or ENTERING	6. LARCENY-THEFT	7. MOTOR VEHICLE THEFT	(7) CRIME INDEX TOTAL
WOBURN	1979	0	2	15	29	356	290	488	1,180
34,987	1980	0	0	11	27	307	312	378	1,035
	%	.0	2 to 0	-26.7	-6.9	-13.8	+7.6	-22.5	-12.3
CITIES AND TOWNS 25,000 - 50,000 TOTAL:	1979	5	104	533	1,710	12,027	21,383	7,339	43,101
	1980	20	153	649	2,042	12,241	21,581	6,533	43,219
	%	+300.0	+47.1	+21.8	+19.4	+1.8	+.9	-11.0	+.3
GROUP POPULATION 25,000 - 50,000 TOTAL: 1,335,943									
10,000 - 25,000									
ABINGTON	1979	X	X	X	X	X	X	X	X
14,000	1980	X	X	X	X	X	X	X	X
	%	NA	NA	NA	NA	NA	NA	NA	NA
ACTON	1979	0	1	0	53	97	322	43	516
20,142	*1980	0	2	1	30	108	247	40	428
	%	NA	NA	NA	NA	NA	NA	NA	NA
ADAMS	1979	0	0	0	14	43	184	20	261
10,391	1980	1	0	2	9	44	185	19	260
	%	0 to 1	.0	0 to 2	-35.7	+2.3	+.5	-5.0	-.4
AGAWAM	*1979	0	0	2	15	106	104	42	269
24,305	1980	0	1	5	10	134	97	64	311
	%	NA	NA	NA	NA	NA	NA	NA	NA
AMESBURY	1979	0	2	3	10	97	38	19	169
15,500	1980	1	1	2	8	125	51	38	226
	%	0 to 1	-50.0	-33.3	-20.0	+28.9	+34.2	+100.0	+33.7
ATHOL	1979	0	0	2	7	98	111	27	245
10,798	1980	1	0	3	14	41	118	21	198
	%	0 to 1	.0	+50.0	+100.0	-58.2	+6.3	-22.2	-19.2
AUBURN	1979	0	0	13	5	110	213	128	469
16,525	1980	0	2	10	4	109	138	72	335
	%	.0	0 to 2	-23.1	-20.0	-.9	-35.2	-43.8	-28.6
10,000 - 25,000									

CONTINUED NEXT PAGE

CITY /TOWN by groups of population		1a. MURDER, NON-NEGLIGENT MANSLAUGHTER	2. FORCIBLE RAPE	3. ROBBERY	4. AGGRAVATED ASSAULT	5. BURGLARY, BREAKING or ENTERING	6. LARCENY-THEFT	7. MOTOR VEHICLE THEFT	(8) CRIME INDEX TOTAL
BEDFORD	1979	0	1	4	26	85	241	49	406
12,230	1980	0	2	4	21	109	201	28	365
	%	.0	1 to 2	.0	-19.2	+28.2	-16.6	-42.9	-10.1
BELLINGHAM	*1979	0	0	1	6	80	69	17	173
17,000	*1980	0	2	0	16	146	88	21	273
	%	NA	NA	NA	NA	NA	NA	NA	NA
BOURNE	1979	0	3	3	20	198	371	57	652
12,577	1980	2	2	4	46	285	437	44	820
	%	0 to 2	-33.3	+33.3	+130.0	+43.9	+17.8	-22.8	+25.8
BRIDGEWATER	1979	0	1	4	24	114	186	53	382
14,440	1980	0	5	1	29	118	108	49	310
	%	.0	1 to 5	4 to 1	+20.8	+3.5	-41.9	-7.5	-18.8
BURLINGTON	*1979	0	2	11	8	139	430	209	799
23,831	*1980	1	3	13	4	227	570	265	1,083
	%	NA	NA	NA	NA	NA	NA	NA	NA
CANTON	1979	0	0	0	1	87	54	75	217
18,400	1980	0	0	4	4	110	85	97	300
	%	.0	.0	0 to 4	1 to 4	+26.4	+57.4	+29.3	+38.2
CLINTON	*1979	0	0	6	7	37	75	18	143
13,000	1980	X	X	X	X	X	X	X	X
	%	NA	NA	NA	NA	NA	NA	NA	NA
CONCORD	1979	0	6	0	9	125	334	16	490
17,270	1980	0	0	0	4	163	385	14	566
	%	.0	6 to 0	.0	-55.6	+30.4	+15.3	-12.5	+15.5
DARTMOUTH	1979	X	X	X	X	X	X	X	X
23,700	1980	X	X	X	X	X	X	X	X
	%	NA	NA	NA	NA	NA	NA	NA	NA
DENNIS	1979	0	1	1	24	369	369	31	795
13,000	1980	0	2	3	15	277	299	37	633
	%	.0	1 to 2	1 to 3	-37.5	-24.9	-19.0	+19.4	-20.4
DRACUT	1979	0	1	2	42	176	411	161	793
24,000	1980	0	0	2	47	238	376	131	794
	%	.0	1 to 0	.0	+11.9	+35.2	-8.5	-18.6	+.1
DUXBURY	1979	0	0	4	9	116	201	19	349
11,859	*1980	1	0	1	12	115	208	19	356
	%	NA	NA	NA	NA	NA	NA	NA	NA
10,000 - 25,000									

CONTINUED NEXT PAGE

CITY / TOWN by groups of population		1. MURDER, NON-NEGLIGENT MANSLAUGHTER	2. FORCIBLE RAPE	3. ROBBERY	4. AGGRAVATED ASSAULT	5. BURGLARY, BREAKING or ENTERING	6. LARCENY-THEFT	7. MOTOR VEHICLE THEFT	CRIME INDEX TOTAL
EAST	1979	0	0	0	3	53	165	24	245
LONGMEADOW	1980	0	0	0	2	82	174	23	281
13,300	%	.0	.0	.0	-33.3	+54.7	+5.5	-4.2	+14.7
EASTHAMPTON	1979	1	4	0	13	73	120	24	235
15,581	*1980	1	1	0	8	55	66	23	163
	%	NA	NA	NA	NA	NA	NA	NA	NA
EASTON	1979	X	X	X	X	X	X	X	X
14,479	1980	X	X	X	X	X	X	X	X
	%	NA	NA	NA	NA	NA	NA	NA	NA
FAIRHAVEN	1979	0	0	2	63	106	165	28	364
15,917	*1980	0	0	8	55	86	168	19	336
	%	NA	NA	NA	NA	NA	NA	NA	NA
FALMOUTH	1979	0	6	6	44	592	275	63	986
21,832	1980	0	3	12	49	658	282	70	1,074
	%	.0	-50.0	+100.0	+11.4	+11.1	+2.5	+11.1	+8.9
FOXBORO	*1979	0	0	2	2	70	195	47	316
13,938	*1980	0	0	2	8	103	283	54	450
	%	NA	NA	NA	NA	NA	NA	NA	NA
FRANKLIN	1979	0	3	3	10	120	371	58	565
19,500	1980	1	2	0	12	156	338	58	567
	%	0 to 1	-33.3	3 to 0	+20.0	+30.0	-8.9	.0	+.4
GARDNER	1979	0	2	9	20	114	61	48	254
17,961	1980	0	5	10	13	203	98	76	405
	%	.0	+150.0	+11.1	-35.0	+78.1	+60.7	+58.3	+59.4
GRAFTON	1979	0	2	2	12	37	61	15	129
10,630	1980	0	1	4	2	57	91	18	173
	%	.0	2 to 1	+100.0	-83.3	+54.1	+49.2	+20.0	+34.1
GREENFIELD	1979	0	7	9	10	65	370	47	508
19,010	1980	0	2	4	9	80	383	35	513
	%	.0	-71.4	-55.6	-10.0	+23.1	+3.5	-25.5	+1.0
HANOVER	1979	X	X	X	X	X	X	X	X
11,182	1980	X	X	X	X	X	X	X	X
	%	NA	NA	NA	NA	NA	NA	NA	NA
HINGHAM	1979	0	1	7	17	260	408	63	756
20,250	1980	0	1	7	1	210	451	59	729
	%	.0	.0	.0	17 to 1	-19.2	+10.5	-6.3	-3.6
10,000 - 25,000									

CONTINUED NEXT PAGE

CITY /TOWN by groups of population		1a. MURDER, NON-NEGLIGENT MANSLAUGHTER	2. FORCIBLE RAPE	3. ROBBERY	4. AGGRAVATED ASSAULT	5. BURGLARY, BREAKING or ENTERING	6. LARCENY-THEFT	7. MOTOR VEHICLE THEFT	(10) CRIME INDEX TOTAL
HOLBROOK	1979	0	1	5	3	71	117	24	221
11,728	1980	0	1	2	0	74	95	18	190
	%	.0	.0	-60.0	3 to 0	+4.2	-18.8	-25.0	-14.0
HOLDEN	1979	0	0	1	6	32	96	5	140
13,796	1980	0	0	1	0	66	105	3	175
	%	.0	.0	.0	6 to 0	+106.3	+9.4	-40.0	+25.0
HOLLISTON	1979	0	4	1	4	83	144	15	251
13,048	1980	0	1	3	2	68	130	15	219
	%	.0	4 to 1	1 to 3	-50.0	-18.1	-9.7	.0	-12.7
HUDSON	1979	1	5	2	14	120	141	35	318
16,520	1980	0	1	6	51	142	181	25	406
	%	1 to 0	5 to 1	+200.0	+264.3	+18.3	+28.4	-28.6	+27.7
HULL	1979	0	0	2	17	66	170	31	286
10,572	1980	0	8	4	38	88	228	22	388
	%	.0	0 to 8	+100.0	+123.5	+33.3	+34.1	-29.0	+35.7
IPSWICH	1979	1	0	2	13	98	251	40	405
11,551	1980	0	0	2	23	115	278	28	446
	%	1 to 0	.0	.0	+76.9	+17.3	+10.8	-30.0	+10.1
LEICESTER	1979	0	1	0	2	42	66	20	131
10,482	1980	1	1	2	0	65	64	11	144
	%	0 to 1	.0	0 to 2	2 to 0	+54.8	-3.0	-45.0	+9.9
LONGMEADOW	1979	0	1	1	5	127	537	24	695
16,676	1980	0	0	0	6	183	433	24	646
	%	.0	1 to 0	1 to 0	+20.0	+44.1	-19.4	.0	-7.1
LUDLOW	1979	1	0	1	7	98	304	26	437
18,183	1980	0	2	6	12	135	298	32	485
	%	1 to 0	0 to 2	1 to 6	+71.4	+37.8	-2.0	+23.1	+11.0
LYNNFIELD	1979	0	0	3	7	47	76	6	139
11,800	1980	0	0	0	7	105	108	13	233
	%	.0	.0	3 to 0	.0	+123.4	+42.1	+116.7	+67.6
MANSFIELD	1979	0	1	4	12	68	130	44	259
10,423	1980	0	0	4	18	108	143	53	326
	%	.0	1 to 0	.0	+50.0	+58.8	+10.0	+20.5	+25.9
MARBLEHEAD	1979	0	2	1	2	135	129	26	295
22,500	1980	0	0	2	3	108	328	23	464
	%	.0	2 to 0	1 to 2	+50.0	-20.0	+154.3	-11.5	+57.3
10,000 -25,000									

CITY / TOWN by groups of population		1. MURDER, NON-NEGLIGENT MANSLAUGHTER	2. FORCIBLE RAPE	3. ROBBERY	4. AGGRAVATED ASSAULT	5. BURGLARY, BREAKING or ENTERING	6. LARCENY-THEFT	7. MOTOR VEHICLE THEFT	CRIME INDEX TOTAL
MEDFIELD	1979	0	0	2	5	40	196	10	253
10,685	*1980	0	0	1	6	59	187	9	262
	%	NA	NA	NA	NA	NA	NA	NA	NA
MIDDLEBORO	1979	0	0	3	65	124	323	98	613
14,146	1980	0	0	7	90	146	290	67	600
	%	.0	.0	+133.3	+38.5	+17.7	-10.2	-31.6	-2.1
MILFORD	1979	0	0	1	1	189	159	85	435
23,365	*1980	0	3	4	6	107	97	54	271
	%	NA	NA	NA	NA	NA	NA	NA	NA
MILLBURY	1979	0	1	2	17	101	180	25	326
11,541	1980	0	5	4	11	84	154	24	282
	%	.0	1 to 5	+100.0	-35.3	-16.8	-14.4	-4.0	-13.5
NEWBURYPORT	1979	1	0	0	23	143	345	121	633
16,000	1980	0	5	7	79	124	538	104	857
	%	1 to 0	0 to 5	0 to 7	+243.5	-13.3	+55.9	-14.0	+35.4
NORTH ADAMS	1979	0	3	3	70	187	554	30	847
16,671	1980	0	6	4	55	232	523	36	856
	%	.0	+100.0	+33.3	-21.4	+24.1	-5.6	+20.0	+1.1
NORTH ANDOVER	1979	0	1	10	28	174	259	89	561
18,000	*1980	0	3	2	21	77	99	43	245
	%	NA	NA	NA	NA	NA	NA	NA	NA
NORTH	1979	0	0	10	41	246	543	95	935
ATTLEBORO	1980	1	6	8	33	244	514	81	887
19,545	%	0 to 1	0 to 6	-20.0	-19.5	-.8	-5.3	-14.7	-5.1
NORTH	1979	1	1	3	26	123	233	79	466
READING	1980	0	6	0	28	106	273	44	457
12,125	%	1 to 0	1 to 6	3 to 0	+7.7	-13.8	+17.2	-44.3	-1.9
NORTHBORO	1979	0	3	2	12	104	203	25	349
10,773	1980	0	1	1	16	102	200	25	345
	%	.0	3 to 1	2 to 1	+33.3	-1.9	-1.5	.0	-1.1
NORTHBRIDGE	1979	0	0	3	9	68	85	12	177
12,165	1980	0	0	3	7	88	94	13	205
	%	.0	.0	.0	-22.2	+29.4	+10.6	+8.3	+15.8
NORTON	1979	1	2	1	23	127	126	41	321
11,800	1980	0	0	3	39	147	147	23	359
	%	1 to 0	2 to 0	1 to 3	+69.6	+15.7	+16.7	-43.9	+11.8
10,000 - 25,000									

CONTINUED NEXT PAGE

CITY /TOWN by groups of population		1a. MURDER, NON-NEGLIGENT MANSLAUGHTER	2. FORCIBLE RAPE	3. ROBBERY	4. AGGRAVATED ASSAULT	5. BURGLARY, BREAKING or ENTERING	6. LARCENY-THEFT	7. MOTOR VEHICLE THEFT	(12) CRIME INDEX TOTAL
OXFORD	1979	0	0	4	14	80	196	54	348
11,662	1980	0	0	3	19	88	179	23	312
	%	.0	.0	-25.0	+35.7	+10.0	-8.7	-57.4	-10.3
PALMER	1979	0	0	1	27	81	77	22	208
11,755	1980	X	X	X	X	X	X	X	X
	%	NA	NA	NA	NA	NA	NA	NA	NA
PEMBROKE	1979	0	0	0	9	99	200	44	352
13,076	1980	0	0	3	13	149	170	48	383
	%	.0	.0	0 to 3	+44.4	+50.5	-15.0	+9.1	+8.8
READING	1979	0	1	4	5	93	233	45	381
23,314	1980	0	0	6	3	159	254	33	455
	%	.0	1 to 0	+50.0	-40.0	+71.0	+9.0	-26.7	+19.4
ROCKLAND	1979	X	X	X	X	X	X	X	X
17,028	1980	X	X	X	X	X	X	X	X
	%	NA	NA	NA	NA	NA	NA	NA	NA
SAUGUS	1979	0	1	19	21	168	610	413	1232
24,716	1980	0	5	39	46	229	773	279	1371
	%	.0	1 to 5	+105.3	+119.0	+36.3	+26.7	-32.4	+11.3
SCITUATE	1979	0	3	4	19	250	374	59	709
18,000	1980	0	2	1	27	294	414	39	777
	%	.0	-33.3	4 to 1	+42.1	+17.6	+10.7	-33.9	+9.6
SEEKONK	1979	2	1	11	20	130	387	125	676
11,351	1980	0	0	9	0	97	442	152	700
	%	2 to 0	1 to 0	-18.2	20 to 0	-25.4	+14.2	+21.6	+3.6
SHARON	1979	0	0	2	14	138	193	24	371
13,991	1980	1	1	7	19	102	198	21	349
	%	0 to 1	0 to 1	+250.0	+35.7	-26.1	+2.6	-12.5	-5.9
SHREWSBURY	1979	0	4	3	27	154	298	87	573
21,965	1980	0	2	4	23	146	341	47	563
	%	.0	-50.0	+33.3	-14.8	-5.2	+14.4	-46.0	-1.7
SOMERSET	1979	0	2	7	14	96	431	29	579
19,356	1980	0	1	4	16	108	429	43	601
	%	.0	2 to 1	-42.9	+14.3	+12.5	-.5	+48.3	+3.8
SOUTH HADLEY	1979	0	0	2	5	41	183	18	249
16,984	1980	0	1	3	4	73	179	12	272
	%	.0	0 to 1	+50.0	-20.0	+78.0	-2.2	-33.3	+9.2
10,000 - 25,000									

CONTINUED NEXT PAGE

CITY /TOWN by groups of population		1a. MURDER, NON-NEGLIGENT MANSLAUGHTER	2. FORCIBLE RAPE	3. ROBBERY	4. AGGRAVATED ASSAULT	5. BURGLARY, BREAKING or ENTERING	6. LARCENY-THEFT	7. MOTOR VEHICLE THEFT	(13) CRIME INDEX TOTAL
SOUTHBRIDGE	1979	0	0	6	4	60	85	42	197
16,910	1980	1	1	3	5	91	70	43	214
	%	0 to 1	0 to 1	-50.0	+25.0	+51.7	-17.6	+2.4	+8.6
SPENCER	1979	0	0	0	15	51	36	20	122
10,460	1980	0	1	0	11	79	25	17	133
	%	.0	0 to 1	.0	-26.7	+54.9	-30.6	-15.0	+9.0
STONEHAM	1979	1	0	5	2	150	211	110	479
23,000	1980	1	0	9	7	154	257	69	497
	%	.0	.0	+80.0	+250.0	+2.7	+21.8	-37.3	+3.8
SUDBURY	1979	0	0	2	21	176	291	29	519
15,023	1980	0	0	2	19	125	248	19	413
	%	.0	.0	.0	-9.5	-29.0	-14.8	-34.5	-20.4
SWAMPSCOTT	1979	0	0	0	8	87	194	34	323
14,729	1980	0	2	3	12	78	283	42	420
	%	.0	0 to 2	0 to 3	+50.0	-10.3	+45.9	+23.5	+30.0
SWANSEA	1979	0	0	4	29	136	344	170	683
16,000	1980	0	0	1	22	119	293	174	609
	%	.0	.0	4 to 1	-24.1	-12.5	-14.8	+2.4	-10.8
TEWKSBURY	1979	X	X	X	X	X	X	X	X
24,049	1980	X	X	X	X	X	X	X	X
	%	NA	NA	NA	NA	NA	NA	NA	NA
WAKEFIELD	1979	0	0	1	9	183	340	83	616
24,450	1980	2	1	5	13	181	302	54	558
	%	0 to 2	0 to 1	1 to 5	+44.4	-1.1	-11.2	-34.9	-9.4
WALPOLE	1979	1	2	10	26	172	356	137	704
18,361	1980	0	0	6	22	169	352	119	668
	%	1 to 0	2 to 0	-40.0	-15.4	-1.7	-1.1	-13.1	-5.1
WAREHAM	1979	0	1	3	20	441	524	76	1065
17,500	1980	0	2	8	12	330	396	59	807
	%	.0	1 to 2	+166.7	-40.0	-25.2	-24.4	-22.4	-24.2
WAYLAND	*1979	0	0	1	6	19	44	5	75
12,882	1980	0	6	5	12	75	147	6	251
	%	NA	NA	NA	NA	NA	NA	NA	NA
WEBSTER	1979	0	2	4	10	50	127	33	226
14,444	1980	1	2	3	12	53	188	22	281
	%	0 to 1	.0	-25.0	+20.0	+6.0	+48.0	-33.3	+24.3
10,000 - 25,000									
CONTINUED NEXT PAGE									

CITY /TOWN by groups of population		1a. MURDER, NON-NEGLIGENT MANSLAUGHTER	2. FORCIBLE RAPE	3. ROBBERY	4. AGGRAVATED ASSAULT	5. BURGLARY, BREAKING or ENTERING	6. LARCENY-THEFT	7. MOTOR VEHICLE THEFT	(14) CRIME INDEX TOTAL
WESTBORO	1979	0	1	7	8	120	283	59	478
13,693	1980	0	0	2	18	95	270	57	442
	%	.0	1 to 0	-71.4	+125.0	-20.8	-4.6	-3.4	-7.5
WESTFORD	1979	0	2	4	19	89	278	18	410
14,000	1980	0	1	6	13	100	235	11	366
	%	.0	2 to 1	+50.0	-31.6	+12.4	-15.5	-38.9	-10.7
WESTON	1979	0	1	0	9	61	127	13	211
11,979	*1980	0	0	0	10	57	96	5	168
	%	NA	NA	NA	NA	NA	NA	NA	NA
WESTPORT	1979	0	0	5	49	136	283	67	540
13,555	1980	0	0	4	38	134	352	68	596
	%	.0	.0	-20.0	-22.4	-1.5	+24.4	+1.5	+10.4
WESTWOOD	1979	0	0	2	18	108	310	49	487
13,857	1980	0	2	1	25	115	196	42	381
	%	.0	0 to 2	2 to 1	+38.9	+6.5	-36.8	-14.3	-21.8
WHITMAN	1979	X	X	X	X	X	X	X	X
13,771	1980	X	X	X	X	X	X	X	X
	%	NA	NA	NA	NA	NA	NA	NA	NA
WILBRAHAM	1979	0	0	0	16	48	170	19	253
13,700	1980	0	2	3	9	89	237	15	355
	%	.0	0 to 2	0 to 3	-43.8	+85.4	+39.4	-21.1	+40.3
WILMINGTON	1979	0	2	7	36	194	394	91	724
17,800	1980	0	4	3	46	215	478	82	828
	%	.0	+100.0	-57.1	+27.8	+10.8	+21.3	-9.9	+14.4
WINCHESTER	1979	0	0	5	14	133	243	104	499
21,891	*1980	1	1	5	17	125	189	39	377
	%	NA	NA	NA	NA	NA	NA	NA	NA
WINTHROP	1979	0	0	4	0	41	92	113	250
20,359	1980	0	0	3	0	50	88	84	225
	%	.0	.0	-25.0	.0	+22.0	-4.3	-25.7	-10.0
YARMOUTH	1979	0	1	12	94	741	903	61	1812
17,437	1980	0	5	14	92	682	720	59	1572
	%	.0	1 to 5	+16.7	-2.1	-8.0	-20.3	-3.3	-13.2
CITIES AND TOWNS 10,000 - 25,000 TOTAL:	1979	11	93	298	1474	10,706	20,088	4660	37,330
	1980	18	128	343	1568	11,373	20,235	3976	37,641
	%	+63.6	+37.6	+15.1	+6.4	+6.2	+.7	-14.7	+.8

CITY /TOWN by groups of population		1a. MURDER, NON-NEGLIGENT MANSLAUGHTER	2. FORCIBLE RAPE	3. ROBBERY	4. AGGRAVATED ASSAULT	5. BURGLARY, BREAKING or ENTERING	6. LARCENY-THEFT	7. MOTOR VEHICLE THEFT	CRIME INDEX TOTAL
GROUP POPULATION 10,000 - 25,000 TOTAL: 1,433,691									
2,500 - 10,000									
ACUSHNET	1979	0	0	2	5	83	154	11	255
8,552	1980	0	2	0	5	51	120	42	220
	%	.0	0 to 2	2 to 0	.0	-38.6	-22.1	+281.8	-13.7
ASHBURNHAM	1979	0	0	0	4	76	88	7	175
3,850	1980	0	1	1	3	78	78	4	165
	%	.0	0 to 1	0 to 1	-25.0	+2.6	-11.4	-42.9	-5.7
ASHLAND	1979	0	0	1	5	63	109	30	208
10,000	1980	0	0	3	5	55	149	11	223
	%	.0	.0	1 to 3	.0	-12.7	+36.7	-63.3	+7.2
AVON	1979	0	0	0	7	34	56	22	119
5,293	1980	0	0	1	8	26	20	13	68
	%	.0	.0	0 to 1	+14.3	-23.5	-64.3	-40.9	-42.9
AYER	1979	1	8	3	12	54	161	20	259
6,929	1980	1	0	3	9	70	179	29	291
	%	.0	8 to 0	.0	-25.0	+29.6	+11.2	+45.0	+12.4
BARRE	1979	X	X	X	X	X	X	X	X
3,983	1980	X	X	X	X	X	X	X	X
	%	NA	NA	NA	NA	NA	NA	NA	NA
BELCHERTOWN	1979	0	1	0	1	96	99	17	214
6,800	1980	0	0	0	1	80	77	7	165
	%	.0	1 to 0	.0	.0	-16.7	-22.2	-58.8	-22.9
BERKLEY	1979	X	X	X	X	X	X	X	X
2,750	1980	X	X	X	X	X	X	X	X
	%	NA	NA	NA	NA	NA	NA	NA	NA
BLACKSTONE	1979	X	X	X	X	X	X	X	X
6,536	1980	0	3	3	17	66	161	16	266
	%	NA	NA	NA	NA	NA	NA	NA	NA
BOLTON	1979	0	1	1	1	16	48	4	71
2,600	1980	0	0	2	7	31	72	2	114
	%	.0	1 to 0	1 to 2	1 to 7	+93.8	+50.0	-50.0	+60.6
2,500 - 10,000 CONTINUED NEXT PAGE									

CITY /TOWN by groups of population		1a. MURDER, NON-NEGLIGENT MANSLAUGHTER	2. FORCIBLE RAPE	3. ROBBERY	4. AGGRAVATED ASSAULT	5. BURGLARY, BREAKING or ENTERING	6. LARCENY-THEFT	7. MOTOR VEHICLE THEFT	(16) CRIME INDEX TOTAL
BOXBORO	1979	0	3	0	5	52	28	10	98
2,800	1980	0	0	0	4	25	44	9	82
	%	.0	3 to 0	.0	-20.0	-51.9	+57.1	-10.0	-16.3
BOXFORD	1979	0	0	0	0	33	109	5	147
5,300	1980	0	1	1	2	56	96	5	161
	%	.0	0 to 1	0 to 1	0 to 2	+69.7	-11.9	.0	+9.5
BOYLSTON	1979	0	1	1	5	36	42	5	90
3,536	1980	0	1	1	1	41	36	3	83
	%	.0	.0	.0	5 to 1	+13.9	-14.3	-40.0	-7.8
BREWSTER	1979	0	0	0	16	79	154	5	254
5,020	1980	0	0	1	5	54	141	4	205
	%	.0	.0	0 to 1	-68.8	-31.6	-8.4	-20.0	-19.3
CARLISLE	1979	0	0	0	1	18	26	1	46
3,800	1980	0	1	0	0	18	38	0	57
	%	.0	0 to 1	.0	1 to 0	.0	+46.2	1 to 0	+23.9
CARVER	1979	1	0	2	0	65	57	7	132
7,200	*1980	0	0	1	0	43	42	6	92
	%	NA	NA	NA	NA	NA	NA	NA	NA
CHARLTON	1979	1	1	0	2	42	52	6	104
8,000	1980	1	1	0	0	60	26	8	96
	%	.0	.0	.0	2 to 0	+42.9	-50.0	+33.3	-7.7
CHATHAM	1979	0	2	0	5	100	220	15	342
6,500	1980	0	0	2	1	98	255	18	374
	%	.0	2 to 0	0 to 2	5 to 1	-2.0	+15.9	+20.0	+9.4
CHESHIRE	*1979	0	0	0	0	6	5	0	11
3,199	*1980	0	0	0	0	5	10	0	15
	%	NA	NA	NA	NA	NA	NA	NA	NA
COHASSET	1979	0	2	4	4	67	130	30	237
7,650	1980	0	2	3	10	80	169	14	278
	%	.0	.0	-25.0	+150.0	+19.4	+30.0	-53.3	+17.3
DALTON	1979	0	0	0	1	40	55	6	102
7,093	1980	0	2	0	8	52	94	15	171
	%	.0	0 to 2	.0	1 to 8	+30.0	+70.9	+150.0	+67.6
DEERFIELD	1979	X	X	X	X	X	X	X	X
4,255	1980	X	X	X	X	X	X	X	X
	%	NA	NA	NA	NA	NA	NA	NA	NA
2,500 - 10,000									

CITY /TOWN by groups of population		1a. MURDER, NON-NEGLIGENT MANSLAUGHTER	2. FORCIBLE RAPE	3. ROBBERY	4. AGGRAVATED ASSAULT	5. BURGLARY, BREAKING or ENTERING	6. LARCENY-THEFT	7. MOTOR VEHICLE THEFT	(17) CRIME INDEX TOTAL
DIGHTON	1979	0	1	0	2	35	68	26	132
5,076	1980	0	0	2	9	61	71	14	157
	%	.0	1 to 0	0 to 2	+350.0	+74.3	+4.4	-46.2	+18.9
DOUGLAS	1979	0	0	0	10	78	57	6	151
3,174	1980	0	2	0	9	58	70	3	142
	%	.0	0 to 2	.0	-10.0	-25.6	+22.8	-50.0	-6.0
DOVER	1979	0	0	0	2	21	35	3	61
5,000	*1980	0	0	0	1	9	14	3	27
	%	NA	NA	NA	NA	NA	NA	NA	NA
DUDLEY	1979	0	2	5	2	24	39	11	83
8,000	1980	0	1	0	2	29	40	4	76
	%	.0	2 to 1	5 to 0	.0	+20.8	+2.6	-63.6	-8.4
EAST	1979	0	1	3	13	46	133	48	244
BRIDGEWATER	1980	0	0	3	9	61	181	19	273
9,485	%	.0	1 to 0	.0	-30.8	+32.6	+36.1	-60.4	+11.9
EASTHAM	1979	0	1	1	8	93	114	4	221
3,452	1980	0	0	0	15	72	194	7	288
	%	.0	1 to 0	1 to 0	+87.5	-22.6	+70.2	+75.0	+30.3
ESSEX	1979	0	0	1	2	24	48	4	79
2,872	*1980	0	1	1	7	28	34	4	75
	%	NA	NA	NA	NA	NA	NA	NA	NA
FREETOWN	1979	0	1	1	31	43	77	15	168
6,270	1980	0	1	3	25	74	103	13	219
	%	.0	.0	1 to 3	-19.4	+72.1	+33.8	-13.3	+30.4
GEORGETOWN	1979	0	0	0	0	21	34	4	59
6,000	1980	1	1	0	0	32	31	7	72
	%	0 to 1	0 to 1	.0	.0	+52.4	-8.8	+75.0	+22.0
GRANBY	1979	0	0	0	0	37	60	12	109
5,609	1980	1	0	0	1	78	105	6	191
	%	0 to 1	.0	.0	0 to 1	+110.8	+75.0	-50.0	+75.2
GREAT	1979	X	X	X	X	X	X	X	X
BARRINGTON	1980	0	2	2	8	66	127	34	239
	%	NA	NA	NA	NA	NA	NA	NA	NA
GROTON	1979	0	0	0	11	50	92	5	158
5,890	*1980	0	0	1	12	52	66	6	137
	%	NA	NA	NA	NA	NA	NA	NA	NA
2,500 - 10,000									
CONTINUED NEXT PAGE									

CITY /TOWN by groups of population		1a. MURDER, NON-NEGLIGENT MANSLAUGHTER	2. FORCIBLE RAPE	3. ROBBERY	4. AGGRAVATED ASSAULT	5. BURGLARY, BREAKING or ENTERING	6. LARCENY-THEFT	7. MOTOR VEHICLE THEFT	CRIME INDEX TOTAL
GROVELAND	1979	0	0	0	0	23	47	12	82
5,253	1980	0	1	0	2	22	24	8	57
	%	.0	0 to 1	.0	0 to 2	-4.3	-48.9	-33.3	-30.5
HADLEY	1979	0	2	1	2	21	87	14	127
3,802	1980	0	1	3	4	33	68	28	137
	%	.0	2 to 1	1 to 3	+100.0	+57.1	-21.8	+100.0	+7.9
HALIFAX	1979	X	X	X	X	X	X	X	X
5,600	1980	X	X	X	X	X	X	X	X
	%	NA	NA	NA	NA	NA	NA	NA	NA
HAMILTON	1979	0	0	1	3	19	86	2	111
6,979	1980	0	0	0	2	33	77	9	121
	%	.0	.0	1 to 0	-33.3	+73.7	-10.5	+350.0	+9.0
HAMPDEN	1979	0	0	1	5	40	70	6	122
5,000	1980	0	0	0	3	47	78	6	134
	%	.0	.0	1 to 0	-40.0	+17.5	+11.4	.0	+9.8
HANSON	1979	X	X	X	X	X	X	X	X
8,500	*1980	0	0	1	7	30	77	10	125
	%	NA	NA	NA	NA	NA	NA	NA	NA
HARVARD	1979	1	0	0	0	35	58	6	100
4,150	1980	0	0	0	0	33	73	6	112
	%	1 to 0	.0	.0	.0	-5.7	+25.9	.0	+12.0
HARWICH	1979	0	2	3	12	155	296	10	478
7,756	1980	0	1	1	6	156	253	8	425
	%	.0	2 to 1	3 to 1	-50.0	+.6	-14.5	-20.0	-11.1
HATFIELD	1979	0	0	0	1	1	0	1	3
3,090	1980	0	0	0	0	7	2	1	10
	%	.0	.0	.0	1 to 0	1 to 7	0 to 2	.0	+233.3
HOPEDALE	1979	0	0	0	3	15	15	1	34
4,011	1980	0	0	0	2	23	4	5	34
	%	.0	.0	.0	-33.3	+53.3	-73.3	1 to 5	.0
HOPKINTON	1979	0	1	1	23	68	107	34	234
6,400	1980	0	0	2	11	59	111	19	202
	%	.0	1 to 0	1 to 2	-52.2	-13.2	+3.7	-44.1	-13.7
KINGSTON	1979	0	3	3	3	86	97	16	208
7,000	1980	0	1	9	4	74	93	23	204
	%	.0	3 to 1	+200.0	+33.3	-14.0	-4.1	+43.8	-1.9
2,500 - 10,000									

CITY /TOWN by groups of population		1a. MURDER, NON-NEGLIGENT MANSLAUGHTER	2. FORCIBLE RAPE	3. ROBBERY	4. AGGRAVATED ASSAULT	5. BURGLARY, BREAKING or ENTERING	6. LARCENY-THEFT	7. MOTOR VEHICLE THEFT	(19) CRIME INDEX TOTAL
LAKEVILLE	1979	0	1	1	10	104	149	17	282
5,118	1980	0	0	0	13	142	164	16	335
	%	.0	1 to 0	1 to 0	+30.0	+36.5	+10.1	-5.9	+18.8
LANCASTER	*1979	0	0	0	1	22	1	2	26
6,000	1980	X	X	X	X	X	X	X	X
	%	NA	NA	NA	NA	NA	NA	NA	NA
LANESBORO	1979	0	0	0	15	21	52	10	98
3,200	1980	1	3	0	13	60	42	7	126
	%	0 to 1	0 to 3	.0	-13.3	+185.7	-19.2	-30.0	+28.6
LEE	1979	0	1	1	4	24	68	4	102
6,426	1980	0	2	2	0	26	79	9	118
	%	.0	1 to 2	1 to 2	4 to 0	+8.3	+16.2	+125.0	+15.7
LENOX	*1979	0	0	0	8	10	34	7	59
6,400	*1980	0	1	0	4	34	50	7	96
	%	NA	NA	NA	NA	NA	NA	NA	NA
LINCOLN	*1979	0	0	0	3	29	39	10	81
5,200	*1980	0	0	0	2	14	6	1	23
	%	NA	NA	NA	NA	NA	NA	NA	NA
LITTLETON	1979	0	0	2	3	42	32	16	95
6,831	*1980	0	0	0	1	12	6	2	21
	%	NA	NA	NA	NA	NA	NA	NA	NA
LUNENBURG	1979	0	0	1	15	52	118	27	213
8,175	1980	0	0	2	39	76	103	25	245
	%	.0	.0	1 to 2	+160.0	+46.2	-12.7	-7.4	+15.0
MANCHESTER	1979	0	0	0	0	55	60	12	127
5,650	1980	0	1	0	0	58	80	3	142
	%	.0	0 to 1	.0	.0	+5.5	+33.3	-75.0	+11.8
MARION	1979	0	0	0	11	38	162	10	221
4,000	1980	0	1	2	12	62	133	14	224
	%	.0	0 to 1	0 to 2	+9.1	+63.2	-17.9	+40.0	+1.4
MASHPEE	1979	0	0	1	16	113	151	25	306
4,000	1980	1	0	1	15	88	198	16	319
	%	0 to 1	.0	.0	-6.3	-22.1	+31.1	-36.0	+4.2
MATTAPOISETT	1979	0	0	0	22	82	111	8	223
5,671	1980	0	0	0	7	59	109	7	182
	%	.0	.0	.0	-68.2	-28.0	-1.8	-12.5	-18.4
2,500 - 10,000									
CONTINUED NEXT PAGE									

CITY /TOWN by groups of population		1a. MURDER, NON-NEGLIGENT MANSLAUGHTER	2. FORCIBLE RAPE	3. ROBBERY	4. AGGRAVATED ASSAULT	5. BURGLARY, BREAKING or ENTERING	6. LARCENY-THEFT	7. MOTOR VEHICLE THEFT	CRIME INDEX TOTAL
MAYNARD	1979	0	1	3	47	58	178	15	302
9,901	1980	0	0	4	4	38	128	16	190
	%	.0	1 to 0	+33.3	-91.5	-34.5	-28.1	+6.7	-37.1
MEDWAY	1979	0	0	0	20	59	144	15	238
9,000	1980	0	4	1	20	84	137	16	262
	%	.0	0 to 4	0 to 1	.0	+42.4	-4.9	+6.7	+10.1
MENDON	1979	0	1	1	1	39	57	12	111
3,400	1980	0	0	0	2	39	63	4	108
	%	.0	1 to 0	1 to 0	1 to 2	.0	+10.5	-66.7	-2.7
MERRIMAC	1979	0	0	0	13	72	111	18	214
4,202	1980	0	0	1	24	47	101	15	188
	%	.0	.0	0 to 1	+84.6	-34.7	-9.0	-16.7	-12.1
MIDDLETON	*1979	0	0	1	0	3	11	3	18
4,300	1980	X	X	X	X	X	X	X	X
	%	NA	NA	NA	NA	NA	NA	NA	NA
MILLIS	1979	0	0	0	0	26	73	4	103
7,024	1980	0	1	1	0	31	93	1	127
	%	.0	0 to 1	0 to 1	.0	+19.2	+27.4	4 to 1	+23.3
MONSON	1979	0	0	2	7	59	71	12	151
7,400	1980	0	1	0	16	47	115	22	201
	%	.0	0 to 1	2 to 0	+128.6	-20.3	+62.0	+83.3	+33.1
MONTAGUE	1979	0	1	1	3	55	119	6	185
8,423	1980	0	2	0	52	84	168	10	316
	%	.0	1 to 2	1 to 0	+1000.1	+52.7	+41.2	+66.7	+70.8
NAHANT	1979	0	0	0	0	11	52	7	70
4,361	1980	0	1	0	3	18	48	3	73
	%	.0	0 to 1	.0	0 to 3	+63.6	-7.7	-57.1	+4.3
NANTUCKET	1979	0	0	0	10	182	462	75	729
5,200	1980	0	1	1	23	132	626	78	861
	%	.0	0 to 1	0 to 1	+130.0	-27.5	+35.5	+4.0	+18.1
NEWBURY	1979	0	0	0	4	62	67	7	140
4,597	1980	0	0	0	13	61	81	13	168
	%	.0	.0	.0	+225.0	-1.6	+20.9	+85.7	+20.0
NORFOLK	1979	0	0	0	11	48	78	8	145
5,273	*1980	0	0	0	7	30	66	7	110
	%	NA	NA	NA	NA	NA	NA	NA	NA
NORTH	1979	0	0	1	1	8	29	1	40
BROOKFIELD	1980	0	0	0	7	20	33	1	61
3,926	%	.0	.0	1 to 0	1 to 7	+150.0	+13.8	.0	+52.5
2,500 - 10,000									

CITY /TOWN by groups of population		1a. MURDER, NON-NEGLIGENT MANSLAUGHTER	2. FORCIBLE RAPE	3. ROBBERY	4. AGGRAVATED ASSAULT	5. BURGLARY, BREAKING or ENTERING	6. LARCENY-THEFT	7. MOTOR VEHICLE THEFT	(21) CRIME INDEX TOTAL
NORWELL	1979	0	0	5	5	65	105	29	209
9,571	*1980	0	0	0	10	23	57	18	108
	%	NA	NA	NA	NA	NA	NA	NA	NA
ORANGE	1979	0	0	0	12	60	71	13	156
6,445	1980	0	0	0	5	67	125	10	207
	%	.0	.0	.0	-58.3	+11.7	+76.1	-23.1	+32.7
ORLEANS	1979	0	2	1	11	54	209	6	283
4,369	1980	0	1	0	19	49	192	13	274
	%	.0	2 to 1	1 to 0	+72.7	-9.3	-8.1	+116.7	-3.2
PAXTON	1979	X	X	X	X	X	X	X	X
3,750	1980	0	0	0	0	45	15	5	65
	%	NA	NA	NA	NA	NA	NA	NA	NA
PEPPERELL	1979	0	0	0	12	32	82	10	136
7,859	1980	0	0	2	8	48	114	8	180
	%	.0	.0	0 to 2	-33.3	+50.0	+39.0	-20.0	+32.4
PLAINVILLE	1979	0	0	0	0	19	48	17	84
5,463	1980	0	0	0	0	16	28	7	51
	%	.0	.0	.0	.0	-15.8	-41.7	-58.8	-39.3
PRINCETON	1979	0	0	0	3	26	15	2	46
2,500	*1980	0	0	0	1	32	20	0	53
	%	NA	NA	NA	NA	NA	NA	NA	NA
PROVINCETOWN	1979	0	2	9	87	140	328	18	584
3,947	*1980	0	3	9	40	82	297	15	446
	%	NA	NA	NA	NA	NA	NA	NA	NA
RAYNHAM	*1979	0	0	5	1	51	89	45	191
8,000	*1980	0	0	1	3	24	43	19	90
	%	NA	NA	NA	NA	NA	NA	NA	NA
REHOBOTH	1979	0	2	4	3	53	80	21	163
7,300	1980	1	0	1	2	64	96	14	178
	%	0 to 1	2 to 0	4 to 1	-33.3	+20.8	+20.0	-33.3	+9.2
ROCHESTER	1979	0	1	0	2	18	21	4	46
2,880	1980	0	1	1	3	15	34	0	54
	%	.0	.0	0 to 1	+50.0	-16.7	+61.9	4 to 0	+17.4
ROCKPORT	1979	0	1	0	2	63	87	11	164
6,500	1980	0	1	1	2	60	122	4	190
	%	.0	.0	0 to 1	.0	-4.8	+40.2	-63.6	+15.9
ROWLEY	1979	0	0	0	9	24	33	13	79
3,680	1980	2	0	1	6	41	79	11	140
	%	0 to 2	.0	0 to 1	-33.3	+70.8	+139.4	-15.4	+77.2
2,500 - 10,000									

CONTINUED NEXT PAGE

CITY /TOWN by groups of population		1a. MURDER, NON-NEGLIGENT MANSLAUGHTER	2. FORCIBLE RAPE	3. ROBBERY	4. AGGRAVATED ASSAULT	5. BURGLARY, BREAKING or ENTERING	6. LARCENY-THEFT	7. MOTOR VEHICLE THEFT	(22) CRIME INDEX TOTAL
RUTLAND	1979	0	0	0	0	19	18	3	40
3,266	1980	0	0	0	0	18	16	5	39
	%	.0	.0	.0	.0	-5.3	-11.1	+66.7	-2.5
SALISBURY	1979	0	0	6	5	117	217	91	436
5,985	*1980	0	0	2	8	89	74	38	211
	%	NA	NA	NA	NA	NA	NA	NA	NA
SANDWICH	1979	0	4	1	26	126	187	11	355
6,980	1980	0	0	1	16	63	171	10	261
	%	.0	4 to 0	.0	-38.5	-50.0	-8.6	-9.1	-26.5
SHEFFIELD	1979	0	0	0	0	20	44	4	68
2,723	*1980	0	0	0	1	7	11	3	22
	%	NA	NA	NA	NA	NA	NA	NA	NA
SHERBORN	*1979	0	1	0	1	29	48	6	85
4,300	1980	0	0	1	5	22	47	2	77
	%	NA	NA	NA	NA	NA	NA	NA	NA
SHIRLEY	1979	0	1	1	50	57	90	21	220
4,300	1980	0	5	0	23	50	101	29	208
	%	.0	1 to 5	1 to 0	-54.0	-12.3	+12.2	+38.1	-5.5
SOUTHAMPTON	1979	0	0	1	0	15	31	1	48
4,125	1980	0	2	0	0	25	20	4	51
	%	.0	0 to 2	1 to 0	.0	+66.7	-35.5	1 to 4	+6.3
SOUTHBORO	1979	0	1	1	5	73	106	21	207
6,326	1980	0	0	2	12	74	114	15	217
	%	.0	1 to 0	1 to 2	+140.0	+1.4	+7.5	-28.6	+4.8
SOUTHWICK	1979	0	2	5	7	45	111	21	191
7,228	1980	0	1	0	4	56	102	10	173
	%	.0	2 to 1	5 to 0	-42.9	+24.4	-8.1	-52.4	-9.4
STERLING	*1979	0	0	0	1	5	8	1	15
5,000	1980	X	X	X	X	X	X	X	X
	%	NA	NA	NA	NA	NA	NA	NA	NA
STOW	1979	0	0	0	4	20	40	2	66
4,915	1980	0	0	1	1	17	47	4	70
	%	.0	.0	0 to 1	4 to 1	-15.0	+17.5	+100.0	+6.1
STURBRIDGE	1979	0	0	1	2	30	84	10	127
5,500	1980	0	0	0	3	27	108	13	151
	%	.0	.0	1 to 0	+50.0	-10.0	+28.6	+30.0	+18.9
SUNDERLAND	1979	0	0	0	0	9	37	7	53
2,805	1980	0	1	1	1	11	38	12	64
	%	.0	0 to 1	0 to 1	0 to 1	+22.2	+2.7	+71.4	+20.8
2,500 - 10,000									

CITY /TOWN by groups of population		1a. MURDER, NON-NEGLIGENT MANSLAUGHTER	2. FORCIBLE RAPE	3. ROBBERY	4. AGGRAVATED ASSAULT	5. BURGLARY, BREAKING or ENTERING	6. LARCENY-THEFT	7. MOTOR VEHICLE THEFT	(23) CRIME INDEX TOTAL
SUTTON	1979	0	0	1	4	32	74	10	121
5,600	1980	0	1	1	9	38	74	6	129
	%	.0	0 to 1	.0	+125.0	+18.8	.0	-40.0	+6.6
TEMPLETON	1979	0	0	1	2	31	17	6	57
6,079	1980	0	0	1	3	42	27	1	74
	%	.0	.0	.0	+50.0	+35.5	+58.8	6 to 1	+29.8
TISBURY	1979	0	1	0	22	81	122	13	239
2,900	1980	0	0	0	3	33	103	5	144
	%	.0	1 to 0	.0	-86.4	-59.3	-15.6	-61.5	-39.7
TOPSFIELD	1979	0	0	0	10	71	116	10	207
5,913	1980	1	1	3	5	49	99	18	176
	%	0 to 1	0 to 1	0 to 3	-50.0	-31.0	-14.7	+80.0	-15.0
TOWNSEND	1979	0	1	0	0	35	70	7	113
7,200	1980	0	3	4	8	42	47	5	109
	%	.0	1 to 3	0 to 4	0 to 8	+20.0	-32.9	-28.6	-3.5
TYNGSBORO	1979	0	4	2	1	53	113	33	206
4,870	1980	0	3	1	2	91	69	41	207
	%	.0	-25.0	2 to 1	1 to 2	+71.7	-38.9	+24.2	+.5
UPTON	1979	0	1	0	3	28	71	9	112
3,777	*1980	0	0	0	2	18	35	4	59
	%	NA	NA	NA	NA	NA	NA	NA	NA
UXBRIDGE	1979	X	X	X	X	X	X	X	X
8,513	1980	X	X	X	X	X	X	X	X
	%	NA	NA	NA	NA	NA	NA	NA	NA
WARE	1979	0	3	1	12	31	53	14	114
8,679	1980	0	0	3	9	28	60	13	113
	%	.0	3 to 0	1 to 3	-25.0	-9.7	+13.2	-7.1	-.9
WARREN	*1979	0	0	0	2	9	8	4	23
3,446	1980	X	X	X	X	X	X	X	X
	%	NA	NA	NA	NA	NA	NA	NA	NA
WENHAM	1979	0	0	0	1	20	33	1	55
4,000	1980	0	0	1	0	20	53	3	77
	%	.0	.0	0 to 1	1 to 0	.0	+60.6	1 to 3	+40.0
WEST	1979	0	0	2	12	45	101	11	171
BOYLSTON	*1980	0	0	1	5	29	84	6	125
6,252	%	NA	NA	NA	NA	NA	NA	NA	NA
2,500 - 10,000									

CONTINUED NEXT PAGE

CITY /TOWN by groups of population		1a. MURDER, NON-NEGLIGENT MANSLAUGHTER	2. FORCIBLE RAPE	3. ROBBERY	4. AGGRAVATED ASSAULT	5. BURGLARY, BREAKING or ENTERING	6. LARCENY-THEFT	7. MOTOR VEHICLE THEFT	CRIME INDEX TOTAL
WEST	1979	0	2	5	8	75	210	31	331
BRIDGEWATER	1980	0	0	1	21	73	191	40	326
7,000	%	.0	2 to 0	5 to 1	+162.5	-2.7	-9.0	+29.0	-1.5
WEST	1979	X	X	X	X	X	X	X	X
BROOKFIELD	1980	X	X	X	X	X	X	X	X
3,000	%	NA	NA	NA	NA	NA	NA	NA	NA
WEST	*1979	0	0	0	1	10	16	1	28
NEWBURY	1980	X	X	X	X	X	X	X	X
2,650	%	NA	NA	NA	NA	NA	NA	NA	NA
WESTMINSTER	1979	0	1	1	5	53	113	12	185
5,517	1980	0	0	0	8	87	82	10	187
	%	.0	1 to 0	1 to 0	+60.0	+64.2	-27.4	-16.7	+1.1
WILLIAMSTOWN	1979	0	1	0	9	45	124	11	190
8,246	1980	0	0	0	11	47	201	12	271
	%	.0	1 to 0	.0	+22.2	+4.4	+62.1	+9.1	+42.6
WINCHENDON	1979	0	1	0	12	32	45	11	101
6,827	1980	0	1	0	9	34	43	14	101
	%	.0	.0	.0	-25.0	+6.3	-4.4	+27.3	.0
WRENTHAM	*1979	0	0	0	1	13	25	6	45
7,368	1980	0	0	0	16	47	125	10	198
	%	NA	NA	NA	NA	NA	NA	NA	NA
CITIES AND TOWNS 2,500 - 10,000 TOTAL	1979	4	70	103	785	5,003	9,142	1,350	16,457
	1980	10	68	105	786	5,091	9,696	1,199	16,955
	%	+150.0	-2.9	+1.9	+.1	+1.8	+6.1	-11.2	+3.0
GROUP POPULATION 2,500 - 10,000 TOTAL: 644,315									
UNDER 2,500									
ALFORD	1979	X	X	X	X	X	X	X	X
365	1980	X	X	X	X	X	X	X	X
	%	NA	NA	NA	NA	NA	NA	NA	NA
ASHBY	1979	0	0	2	2	27	11	1	43
2,420	1980	0	0	0	0	19	10	2	31
	%	.0	.0	2 to 0	2 to 0	-29.6	-9.1	1 to 2	-27.9
ASHFIELD	1979	0	0	0	1	19	3	0	23
1,450	*1980	0	0	0	0	8	9	1	18
	%	NA	NA	NA	NA	NA	NA	NA	NA

CONTINUED NEXT PAGE

CITY /TOWN by groups of population		1a. MURDER, NON-NEGLIGENT MANSLAUGHTER	2. FORCIBLE RAPE	3. ROBBERY	4. AGGRAVATED ASSAULT	5. BURGLARY, BREAKING or ENTERING	6. LARCENY-THEFT	7. MOTOR VEHICLE THEFT	CRIME INDEX TOTAL
BECKET	*1979	0	0	0	0	11	0	0	11
1,153	1980	X	X	X	X	X	X	X	X
	%	NA	NA	NA	NA	NA	NA	NA	NA
BERLIN	1979	0	2	0	4	24	38	1	69
2,380	1980	X	X	X	X	X	X	X	X
	%	NA	NA	NA	NA	NA	NA	NA	NA
BERNARDSTON	*1979	0	0	0	12	11	28	1	52
1,800	1980	X	X	X	X	X	X	X	X
	%	NA	NA	NA	NA	NA	NA	NA	NA
BLANDFORD	1979	0	0	0	0	3	0	0	3
1,019	1980	0	0	0	1	16	0	1	18
	%	.0	.0	.0	0 to 1	+433.3	.0	0 to 1	+500.0
BRIMFIELD	1979	0	0	0	1	2	27	4	34
2,175	1980	0	0	0	0	6	24	2	32
	%	.0	.0	.0	1 to 0	+200.0	-11.1	-50.0	-5.9
BROOKFIELD	1979	0	0	0	2	2	11	0	15
2,360	1980	0	0	0	0	0	2	0	2
	%	.0	.0	.0	2 to 0	2 to 0	-81.8	.0	-86.7
BUCKLAND	*1979	0	0	0	0	1	5	0	6
2,000	1980	0	0	0	0	16	16	1	33
	%	NA	NA	NA	NA	NA	NA	NA	NA
CHARLEMONT	1979	X	X	X	X	X	X	X	X
1,050	1980	X	X	X	X	X	X	X	X
	%	NA	NA	NA	NA	NA	NA	NA	NA
CHESTER	1979	0	0	0	0	3	0	0	3
1,110	*1980	0	0	0	2	2	0	1	5
	%	NA	NA	NA	NA	NA	NA	NA	NA
CHESTERFIELD	1979	X	X	X	X	X	X	X	X
887	1980	X	X	X	X	X	X	X	X
	%	NA	NA	NA	NA	NA	NA	NA	NA
CHILMARK	1979	X	X	X	X	X	X	X	X
401	1980	X	X	X	X	X	X	X	X
	%	NA	NA	NA	NA	NA	NA	NA	NA
CLARKSBURG	1979	0	0	0	0	1	0	5	6
1,950	1980	0	0	0	0	3	0	0	3
	%	.0	.0	.0	.0	1 to 3	.0	5 to 0	-50.0
UNDER 2,500									
CONTINUED NEXT PAGE									

CITY /TOWN by groups of population		1a. MURDER, NON-NEGLIGENT MANSLAUGHTER	2. FORCIBLE RAPE	3. ROBBERY	4. AGGRAVATED ASSAULT	5. BURGLARY, BREAKING or ENTERING	6. LARCENY-THEFT	7. MOTOR VEHICLE THEFT	(26) CRIME INDEX TOTAL
COLRAIN	1979	X	X	X	X	X	X	X	X
1,493	1980	X	X	X	X	X	X	X	X
	%	NA	NA	NA	NA	NA	NA	NA	NA
CONWAY	*1979	0	0	0	0	5	1	1	7
1,152	1980	X	X	X	X	X	X	X	X
	%	NA	NA	NA	NA	NA	NA	NA	NA
CUMMINGTON	1979	X	X	X	X	X	X	X	X
651	1980	X	X	X	X	X	X	X	X
	%	NA	NA	NA	NA	NA	NA	NA	NA
DUNSTABLE	1979	0	0	0	0	15	16	1	32
1,588	1980	1	1	0	0	25	23	3	53
	%	0 to 1	0 to 1	.0	.0	+66.7	+43.8	1 to 3	+65.6
EAST	1979	0	0	0	0	10	5	3	18
BROOKFIELD	1980	0	1	0	3	11	0	7	22
2,000	%	.0	0 to 1	.0	0 to 3	+10.0	5 to 0	+133.3	+22.2
EDGARTOWN	1979	X	X	X	X	X	X	X	X
2,043	1980	X	X	X	X	X	X	X	X
	%	NA	NA	NA	NA	NA	NA	NA	NA
EGREMONT	1979	X	X	X	X	X	X	X	X
1,220	1980	X	X	X	X	X	X	X	X
	%	NA	NA	NA	NA	NA	NA	NA	NA
ERVING	*1979	0	0	2	2	9	3	0	16
1,308	*1980	0	0	0	0	3	0	1	4
	%	NA	NA	NA	NA	NA	NA	NA	NA
FLORIDA	1979	X	X	X	X	X	X	X	X
720	1980	X	X	X	X	X	X	X	X
	%	NA	NA	NA	NA	NA	NA	NA	NA
GAY HEAD	1979	0	0	0	0	7	5	0	12
148	1980	0	0	0	0	6	19	2	27
	%	.0	.0	.0	.0	-14.3	+280.0	0 to 2	+125.0
GILL	1979	0	0	0	0	1	0	0	1
1,276	1980	0	0	0	0	0	2	0	2
	%	.0	.0	.0	.0	1 to 0	0 to 2	.0	1 to 2
GOSHEN	1979	X	X	X	X	X	X	X	X
652	1980	X	X	X	X	X	X	X	X
	%	NA	NA	NA	NA	NA	NA	NA	NA
UNDER 2,500									

CITY /TOWN by groups of population		1a. MURDER, NON-NEGLIGENT MANSLAUGHTER	2. FORCIBLE RAPE	3. ROBBERY	4. AGGRAVATED ASSAULT	5. BURGLARY, BREAKING or ENTERING	6. LARCENY-THEFT	7. MOTOR VEHICLE THEFT	(27) CRIME INDEX TOTAL
GOSNOLD	1979	X	X	X	X	X	X	X	X
100	1980	X	X	X	X	X	X	X	X
	%	NA	NA	NA	NA	NA	NA	NA	NA
GRANVILLE	*1979	0	0	0	0	4	1	0	5
1,228	1980	X	X	X	X	X	X	X	X
	%	NA	NA	NA	NA	NA	NA	NA	NA
HANCOCK	1979	X	X	X	X	X	X	X	X
697	1980	X	X	X	X	X	X	X	X
	%	NA	NA	NA	NA	NA	NA	NA	NA
HARDWICK	1979	0	0	0	9	21	32	1	63
2,143	1980	0	0	0	3	27	12	1	43
	%	.0	.0	.0	-66.7	+28.6	-62.5	.0	-31.7
HAWLEY	1979	X	X	X	X	X	X	X	X
267	1980	X	X	X	X	X	X	X	X
	%	NA	NA	NA	NA	NA	NA	NA	NA
HEATH	1979	0	0	0	1	21	12	0	34
423	*1980	0	0	0	0	5	2	0	7
	%	NA	NA	NA	NA	NA	NA	NA	NA
HINSDALE	*1979	0	0	0	1	4	6	0	11
1,600	*1980	0	0	0	0	4	0	1	5
	%	NA	NA	NA	NA	NA	NA	NA	NA
HOLLAND	1979	0	0	0	0	13	5	1	19
1,642	*1980	0	0	0	0	18	1	0	19
	%	NA	NA	NA	NA	NA	NA	NA	NA
HUBBARDSTON	1979	0	0	0	0	10	4	2	16
1,647	1980	0	0	0	0	20	11	2	33
	%	.0	.0	.0	.0	+100.0	+175.0	.0	+106.3
HUNTINGTON	*1979	0	0	0	0	0	0	0	0
1,936	1980	0	1	0	5	6	16	0	28
	%	NA	NA	NA	NA	NA	NA	NA	NA
LEVERETT	1979	0	0	0	0	1	0	0	1
1,437	1980	0	0	0	0	0	0	0	0
	%	.0	.0	.0	.0	1 to 0	.0	.0	1 to 0
LEYDEN	1979	0	0	0	0	9	0	0	9
504	1980	0	0	0	0	3	4	0	7
	%	.0	.0	.0	.0	-66.7	0 to 4	.0	-22.2
UNDER 2,500									
CONTINUED NEXT PAGE									

CITY /TOWN by groups of population		1a. MURDER, NON-NEGLIGENT MANSLAUGHTER	2. FORCIBLE RAPE	3. ROBBERY	4. AGGRAVATED ASSAULT	5. BURGLARY, BREAKING or ENTERING	6. LARCENY-THEFT	7. MOTOR VEHICLE THEFT	CRIME INDEX TOTAL
MIDDLEFIELD	1979	X	X	X	X	X	X	X	X
307	1980	X	X	X	X	X	X	X	X
	%	NA	NA	NA	NA	NA	NA	NA	NA
MILLVILLE	1979	X	X	X	X	X	X	X	X
1,744	1980	X	X	X	X	X	X	X	X
	%	NA	NA	NA	NA	NA	NA	NA	NA
MONROE	1979	0	0	0	0	0	0	0	0
211	1980	0	0	0	0	0	0	0	0
	%	.0	.0	.0	.0	.0	.0	.0	.0
MONTEREY	*1979	0	0	0	0	0	0	0	0
745	1980	0	0	0	0	1	0	1	2
	%	NA	NA	NA	NA	NA	NA	NA	NA
MONTGOMERY	1979	X	X	X	X	X	X	X	X
600	1980	X	X	X	X	X	X	X	X
	%	NA	NA	NA	NA	NA	NA	NA	NA
MOUNT	1979	X	X	X	X	X	X	X	X
WASHINGTON	1980	X	X	X	X	X	X	X	X
80	%	NA	NA	NA	NA	NA	NA	NA	NA
NEW ASHFORD	1979	X	X	X	X	X	X	X	X
160	1980	X	X	X	X	X	X	X	X
	%	NA	NA	NA	NA	NA	NA	NA	NA
NEW	1979	X	X	X	X	X	X	X	X
BRAINTREE	1980	X	X	X	X	X	X	X	X
700	%	NA	NA	NA	NA	NA	NA	NA	NA
NEW	1979	X	X	X	X	X	X	X	X
MARLBORO	1980	X	X	X	X	X	X	X	X
1,087	%	NA	NA	NA	NA	NA	NA	NA	NA
NEW SALEM	1979	X	X	X	X	X	X	X	X
643	1980	X	X	X	X	X	X	X	X
	%	NA	NA	NA	NA	NA	NA	NA	NA
NORTHFIELD	1979	0	0	2	6	15	44	5	72
2,476	1980	0	0	3	6	31	41	2	83
	%	.0	.0	+50.0	.0	+106.7	-6.8	-60.0	+15.3
OAK BLUFFS	1979	0	1	0	3	40	23	8	75
1,950	*1980	0	0	0	10	37	38	5	90
	%	NA	NA	NA	NA	NA	NA	NA	NA
UNDER 2,500									

CONTINUED NEXT PAGE

UNDER 2,500
CONTINUED NEXT PAGE

CITY /TOWN by groups of population		1a. MURDER, NON-NEGLIGENT MANSLAUGHTER	2. FORCIBLE RAPE	3. ROBBERY	4. AGGRAVATED ASSAULT	5. BURGLARY, BREAKING or ENTERING	6. LARCENY-THEFT	7. MOTOR VEHICLE THEFT	(29) CRIME INDEX TOTAL
OAKHAM	1979	X	X	X	X	X	X	X	X
910	1980	X	X	X	X	X	X	X	X
	%	NA	NA	NA	NA	NA	NA	NA	NA
OTIS	1979	X	X	X	X	X	X	X	X
900	1980	X	X	X	X	X	X	X	X
	%	NA	NA	NA	NA	NA	NA	NA	NA
PELHAM	1979	0	0	0	0	0	0	0	0
1,153	1980	0	0	0	0	0	0	0	0
	%	.0	.0	.0	.0	.0	.0	.0	.0
PERU	1979	X	X	X	X	X	X	X	X
580	1980	X	X	X	X	X	X	X	X
	%	NA	NA	NA	NA	NA	NA	NA	NA
PETERSHAM	1979	0	0	0	0	7	12	1	20
1,099	1980	0	0	0	1	13	8	1	23
	%	.0	.0	.0	0 to 1	+85.7	-33.3	.0	+15.0
PHILLIPSTON	1979	0	0	0	0	31	4	1	36
962	1980	0	0	0	0	5	3	2	10
	%	.0	.0	.0	.0	-83.9	-25.0	1 to 2	-72.2
PLAINFIELD	1979	X	X	X	X	X	X	X	X
366	1980	X	X	X	X	X	X	X	X
	%	NA	NA	NA	NA	NA	NA	NA	NA
PLYMPTON	1979	0	0	0	0	23	42	6	71
1,674	*1980	0	0	0	0	12	19	0	31
	%	NA	NA	NA	NA	NA	NA	NA	NA
RICHMOND	1979	0	0	0	0	6	0	0	6
1,670	*1980	0	0	0	0	0	0	0	0
	%	NA	NA	NA	NA	NA	NA	NA	NA
ROWE	1979	X	X	X	X	X	X	X	X
331	1980	X	X	X	X	X	X	X	X
	%	NA	NA	NA	NA	NA	NA	NA	NA
ROYALSTON	1979	X	X	X	X	X	X	X	X
878	1980	X	X	X	X	X	X	X	X
	%	NA	NA	NA	NA	NA	NA	NA	NA
RUSSELL	1979	X	X	X	X	X	X	X	X
1,578	1980	X	X	X	X	X	X	X	X
	%	NA	NA	NA	NA	NA	NA	NA	NA
UNDER 2,500 CONTINUED NEXT PAGE									

CITY /TOWN by groups of population		1a. MURDER, NON-NEGLIGENT MANSLAUGHTER	2. FORCIBLE RAPE	3. ROBBERY	4. AGGRAVATED ASSAULT	5. BURGLARY, BREAKING or ENTERING	6. LARCENY-THEFT	7. MOTOR VEHICLE THEFT	(30) CRIME INDEX TOTAL
SANDISFIELD	1979	X	X	X	X	X	X	X	X
800	1980	X	X	X	X	X	X	X	X
	%	NA	NA	NA	NA	NA	NA	NA	NA
SAVOY	1979	X	X	X	X	X	X	X	X
467	1980	X	X	X	X	X	X	X	X
	%	NA	NA	NA	NA	NA	NA	NA	NA
SHELBURNE	*1979	0	0	0	2	2	4	1	9
1,976	1980	0	0	0	0	18	21	7	46
	%	NA	NA	NA	NA	NA	NA	NA	NA
SHUTESBURY	1979	0	0	0	0	7	2	0	9
989	1980	0	0	0	2	21	2	1	26
	%	.0	.0	.0	0 to 2	+200.0	.0	0 to 1	+188.9
STOCKBRIDGE	1979	0	0	0	3	61	22	1	87
2,228	1980	0	0	0	0	14	7	0	21
	%	.0	.0	.0	3 to 0	-77.0	-68.2	1 to 0	-75.9
TOLLAND	1979	0	0	0	0	1	0	0	1
245	1980	0	0	0	0	3	0	0	3
	%	.0	.0	.0	.0	1 to 3	.0	.0	1 to 3
TRURO	1979	0	1	0	2	51	83	2	139
1,480	*1980	0	1	2	2	41	74	3	123
	%	NA	NA	NA	NA	NA	NA	NA	NA
TYRINGHAM	1979	X	X	X	X	X	X	X	X
328	1980	X	X	X	X	X	X	X	X
	%	NA	NA	NA	NA	NA	NA	NA	NA
WALES	1979	X	X	X	X	X	X	X	X
1,079	1980	X	X	X	X	X	X	X	X
	%	NA	NA	NA	NA	NA	NA	NA	NA
WARWICK	1979	X	X	X	X	X	X	X	X
482	1980	X	X	X	X	X	X	X	X
	%	NA	NA	NA	NA	NA	NA	NA	NA
WASHINGTON	1979	0	0	0	0	3	0	0	3
456	1980	0	0	0	0	0	0	0	0
	%	.0	.0	.0	.0	3 to 0	.0	.0	3 to 0
WELLFLEET	1979	0	1	0	16	88	192	9	306
1,973	1980	0	0	0	14	94	134	3	245
	%	.0	1 to 0	.0	-12.5	+6.8	-30.2	-66.7	-19.9
UNDER 2,500									

CONTINUED NEXT PAGE

CITY /TOWN by groups of population		1a. MURDER, NON-NEGLIGENT MANSLAUGHTER	2. FORCIBLE RAPE	3. ROBBERY	4. AGGRAVATED ASSAULT	5. BURGLARY, BREAKING or ENTERING	6. LARCENY-THEFT	7. MOTOR VEHICLE THEFT	(31) CRIME INDEX TOTAL
WENDALL	1979	X	X	X	X	X	X	X	X
675	1980	X	X	X	X	X	X	X	X
	%	NA	NA	NA	NA	NA	NA	NA	NA
WEST	1979	X	X	X	X	X	X	X	X
STOCKBRIDGE	1980	X	X	X	X	X	X	X	X
1,355	%	NA	NA	NA	NA	NA	NA	NA	NA
WEST TISBURY	1979	X	X	X	X	X	X	X	X
685	1980	X	X	X	X	X	X	X	X
	%	NA	NA	NA	NA	NA	NA	NA	NA
WESTHAMPTON	1979	X	X	X	X	X	X	X	X
1,054	1980	X	X	X	X	X	X	X	X
	%	NA	NA	NA	NA	NA	NA	NA	NA
WHATELY	1979	X	X	X	X	X	X	X	X
1,164	1980	X	X	X	X	X	X	X	X
	%	NA	NA	NA	NA	NA	NA	NA	NA
WILLIAMSBURG	1979	X	X	X	X	X	X	X	X
2,292	1980	X	X	X	X	X	X	X	X
	%	NA	NA	NA	NA	NA	NA	NA	NA
WINDSOR	1979	X	X	X	X	X	X	X	X
569	1980	X	X	X	X	X	X	X	X
	%	NA	NA	NA	NA	NA	NA	NA	NA
WORTHINGTON	1979	0	0	0	0	7	5	0	12
951	1980	0	0	0	0	21	9	0	30
	%	.0	.0	.0	.0	+200.0	+80.0	.0	+150.0
CITIES AND TOWNS UNDER 2,500 TOTAL:	1979	0	5	6	67	576	646	55	1355
	1980	1	4	5	49	509	507	50	1125
	%	0 to 1	-20.0	-16.7	-26.9	-11.6	-21.5	-9.1	-17.0
GROUP POPULATION UNDER 2,500 TOTAL: 94,447									
CITY/TOWN TOTAL (351)	1979	128	946	7613	11,639	62,563	102,699	45,627	231,215
	1980	135	950	6565	12,030	62,548	97,827	36,892	216,947
	%	NA	NA	NA	NA	NA	NA	NA	NA
CITY/TOWN TOTAL (Except Boston)	1979	66	599	2,854	8,417	50,918	85,780	30,725	179,359
	1980	99	737	3,411	9,935	54,776	86,306	26,662	181,926
	%	+50.0	+23.0	+19.5	+18.0	+7.6	+.6	-13.2	+1.4

CITY /TOWN by groups of population		1a. MURDER, NON-NEGLIGENT MANSLAUGHTER	2. FORCIBLE RAPE	3. ROBBERY	4. AGGRAVATED ASSAULT	5. BURGLARY, BREAKING or ENTERING	6. LARCENY-THEFT	7. MOTOR VEHICLE THEFT	CRIME INDEX TOTAL
STATE AGENCIES BY COUNTY									
ATTORNEY GENERALS OFFICE									
SUFFOLK (SP)	1979	0	0	0	0	0	0	0	0
	1980	0	0	0	0	0	0	0	0
	%	.0	.0	.0	.0	.0	.0	.0	.0
CAPITOL POLICE									
SUFFOLK	1979	X	X	X	X	X	X	X	X
	1980	X	X	X	X	X	X	X	X
	%	NA	NA	NA	NA	NA	NA	NA	NA
MASSACHUSETTS STATE POLICE									
BARNSTABLE	1979	0	0	3	3	7	17	27	57
	1980	0	2	1	8	6	26	19	62
	%	.0	0 to 2	3 to 1	+166.7	-14.3	+52.9	-29.6	+8.8
BERKSHIRE	1979	0	3	1	14	124	93	12	247
	1980	0	0	1	6	132	83	14	236
	%	.0	3 to 0	.0	-57.1	+6.5	-10.8	+16.7	-4.5
BRISTOL	1979	0	0	6	7	8	26	80	127
	1980	0	2	2	3	10	17	65	99
	%	.0	0 to 2	-66.7	-57.1	+25.0	-34.6	-18.8	-22.0
DUKES	1979	0	0	0	3	5	10	2	20
	1980	0	1	0	0	3	7	2	13
	%	.0	0 to 1	.0	3 to 0	-40.0	-30.0	.0	-35.0
ESSEX	1979	0	0	1	8	1	4	1	15
	1980	0	1	2	16	0	8	3	30
	%	.0	0 to 1	1 to 2	+100.0	1 to 0	+100.0	1 to 3	+100.0
FRANKLIN	1979	0	2	2	2	59	45	9	119
	1980	0	1	3	8	68	43	6	129
	%	.0	2 to 1	+50.0	+300.0	+15.3	-4.4	-33.3	+8.4
HAMPDEN	1979	0	1	1	9	51	37	6	105
	1980	0	1	3	6	70	32	9	121
	%	.0	.0	1 to 3	-33.3	+37.3	-13.5	+50.0	+15.2
STATE POLICE CONTINUED NEXT PAGE									

STATE POLICE
CONTINUED NEXT

CITY /TOWN by groups of population		1a. MURDER, NON-NEGLIGENT MANSLAUGHTER	2. FORCIBLE RAPE	3. ROBBERY	4. AGGRAVATED ASSAULT	5. BURGLARY, BREAKING or ENTERING	6. LARCENY-THEFT	7. MOTOR VEHICLE THEFT	CRIME INDEX TOTAL
HAMPSHIRE	1979	0	1	4	3	57	27	5	97
	1980	0	0	2	4	69	27	3	105
	%	.0	1 to 0	-50.0	+33.3	+21.1	.0	-40.0	+8.2
MIDDLESEX	1979	0	1	0	10	0	5	3	19
	1980	0	0	0	11	0	4	3	18
	%	.0	1 to 0	.0	+10.0	.0	-20.0	.0	-5.3
NANTUCKET	1979								
	1980			SEE NANTUCKET P. D.					
	%								
NORFOLK	1979	0	0	0	6	1	8	62	77
	1980	0	0	3	20	2	2	79	106
	%	.0	.0	0 to 3	+233.3	1 to 2	-75.0	+27.4	+37.7
PLYMOUTH	1979	0	0	0	5	6	6	76	93
	1980	0	0	4	9	3	8	63	87
	%	.0	.0	0 to 4	+80.0	-50.0	+33.3	-17.1	-6.5
SUFFOLK	1979	11	1	3	9	5	137	55	221
	1980	7	5	1	4	2	142	68	229
	%	-36.4	1 to 5	3 to 1	-55.6	-60.0	+3.6	+23.6	+3.6
WORCESTER	1979	0	3	4	29	10	16	41	103
	1980	0	9	8	23	30	62	30	162
	%	.0	+200.0	+100.0	-20.7	+200.0	+287.5	-26.8	+57.3
TOTAL: (SP)	1979	11	12	25	108	334	431	379	1,300
	1980	7	22	30	118	395	461	364	1,397
	%	-36.4	+83.3	+20.0	+9.3	+18.3	+7.0	-4.0	+7.5
M.B.T.A. POLICE operational counties only									
MIDDLESEX	1979	0	0	5	6	6	105	12	134
	1980	0	0	10	13	8	197	9	237
	%	.0	.0	+100.0	+116.7	+33.3	+87.6	-25.0	+76.9
NORFOLK	1979	0	0	4	9	3	11	0	27
	1980	0	0	5	8	5	52	5	75
	%	.0	.0	+25.0	-11.1	+66.7	+372.7	0 to 5	+177.8
M.B.T.A. POLICE CONTINUED NEXT PAGE									

CITY /TOWN by groups of population		1a. MURDER, NON-NEGLIGENT MANSLAUGHTER	2. FORCIBLE RAPE	3. ROBBERY	4. AGGRAVATED ASSAULT	5. BURGLARY, BREAKING or ENTERING	6. LARCENY-THEFT	7. MOTOR VEHICLE THEFT	CRIME INDEX TOTAL
SUFFOLK	1979	0	0	378	165	124	1212	34	1913
	1980	0	4	476	197	115	1339	44	2175
	%	.0	0 to 4	+25.9	+19.4	-7.3	+10.5	+29.4	+13.7
TOTAL:	1979	0	0	387	180	133	1328	46	2074
M.B.T.A.	1980	0	4	491	218	128	1588	58	2487
	%	.0	0 to 4	+26.9	+21.1	-3.8	+19.6	+26.1	+19.9
METROPOLITAN DISTRICT POLICE operational counties only									
ESSEX	1979	0	3	2	7	3	16	5	36
	1980	0	1	0	7	3	1	3	15
	%	.0	3 to 1	2 to 0	.0	.0	16 to 1	-40.0	-58.3
HAMPSHIRE	1979	0	0	0	0	1	7	0	8
	1980	0	0	0	0	0	0	0	0
	%	.0	.0	.0	.0	1 to 0	7 to 0	.0	8 to 0
MIDDLESEX	1979	1	0	17	40	11	49	44	162
	1980	0	4	17	35	22	39	23	140
	%	1 to 0	0 to 4	.0	-12.5	+100.0	-20.4	-47.7	-13.6
NORFOLK	1979	1	1	1	7	4	23	10	47
	1980	0	6	4	7	4	27	7	55
	%	1 to 0	1 to 6	1 to 4	.0	.0	+17.4	-30.0	+17.0
PLYMOUTH	1979	0	0	1	10	2	12	8	33
	1980	0	0	1	6	3	24	11	45
	%	.0	.0	.0	-40.0	+50.0	+100.0	+37.5	+36.4
SUFFOLK	1979	2	15	58	82	26	133	347	663
	1980	0	10	57	108	34	115	319	643
	%	2 to 0	-33.3	-1.7	+31.7	+30.8	-13.5	-8.1	-3.0
WORCESTER	1979	0	0	0	1	0	4	1	6
	1980	0	0	0	2	0	2	0	4
	%	.0	.0	.0	1 to 2	.0	-50.0	1 to 0	-33.3
TOTAL:	1979	4	19	79	147	47	244	415	955
(MDC)	1980	0	21	79	165	66	208	363	902
	%	4 to 0	+10.5	.0	+12.2	+40.4	-14.8	-12.5	-5.5

CITY /TOWN by groups of population	1a. MURDER, NON-NEGLIGENT MANSLAUGHTER	2. FORCIBLE RAPE	3. ROBBERY	4. AGGRAVATED ASSAULT	5. BURGLARY, BREAKING or ENTERING	6. LARCENY-THEFT	7. MOTOR VEHICLE THEFT	(35) CRIME INDEX TOTAL
REGISTRY OF MOTOR VEHICLES								
SPEC. INVEST.1979	X	X	X	X	X	X	X	X
1980	X	X	X	X	X	X	X	X
%	NA	NA	NA	NA	NA	NA	NA	NA
CAMPUS AND UNIVERSITY POLICE DEPARTMENTS alphabetically								
BENTLEY COLLEGE								
WALTHAM *1979	0	0	0	0	0	24	0	24
*1980	0	0	0	0	8	5	1	14
%	NA	NA	NA	NA	NA	NA	NA	NA
BOSTON COLLEGE								
CHSNT. HILL 1979	0	0	1	15	125	130	33	304
1980	0	3	1	18	72	190	27	311
%	.0	0 to 3	.0	+20.0	-42.4	+46.2	-18.2	+2.3
BOSTON UNIVERSITY								
BOSTON 1979	0	3	9	11	123	370	31	547
1980	0	0	12	8	187	359	75	641
%	.0	3 to 0	+33.0	+27.3	+52.0	-3.0	+141.9	+17.2
BRANDEIS UNIV.								
WALTHAM *1979	0	0	0	1	4	20	0	25
1980	X	X	X	X	X	X	X	X
%	NA	NA	NA	NA	NA	NA	NA	NA
CLARK UNIVERSITY								
WORCESTER 1979	0	0	0	2	11	92	0	105
1980	0	0	0	10	22	51	1	84
%	.0	.0	.0	+400.0	+100.0	-44.6	0 to 1	-20.0
FITCHBURG STATE								
FITCHBURG 1979	0	0	0	3	33	45	6	87
1980	0	0	0	1	22	59	1	83
%	.0	.0	.0	3 to 1	-33.3	+31.1	6 to 1	-4.6
CAMPUS/UNIVERSITY POLICE CONTINUED NEXT PAGE								

CITY /TOWN by groups of population	1a. MURDER, NON-NEGLIGENT MANSLAUGHTER	2. FORCIBLE RAPE	3. ROBBERY	4. AGGRAVATED ASSAULT	5. BURGLARY, BREAKING or ENTERING	6. LARCENY-THEFT	7. MOTOR VEHICLE THEFT	(36) CRIME INDEX TOTAL
FRAMINGHAM STATE								
FRAMINGHAM 1979	0	0	0	2	10	13	4	29
1980	0	0	0	0	6	14	0	20
%	.0	.0	.0	2 to 0	-40.0	+7.7	4 to 0	-31.0
M.I.T.								
CAMBRIDGE 1979	0	0	14	8	364	157	92	635
1980	0	1	6	11	163	250	54	485
%	.0	0 to 1	-57.1	+37.5	-55.2	+59.2	-41.3	-23.6
N. ADAMS STATE								
N. ADAMS 1979	0	0	0	4	2	30	0	36
1980	0	0	0	0	13	10	0	23
%	.0	.0	.0	4 to 0	+550.0	-66.7	.0	-36.1
NORTHEASTERN UNIV								
BOSTON 1979	0	0	5	12	39	356	26	438
1980	0	0	9	11	23	409	22	474
%	.0	.0	+80.0	-8.3	-41.0	+14.9	-15.4	+8.2
SPRINGFIELD COLL. SPRINGFIELD								
*1979	0	1	0	1	14	61	12	89
1980	X	X	X	X	X	X	X	X
%	NA	NA	NA	NA	NA	NA	NA	NA
TUFTS UNIVERSITY								
MEDFORD 1979	0	0	2	8	87	103	17	217
1980	0	0	2	19	69	109	12	211
%	.0	.0	.0	+137.5	-20.7	+5.8	-29.4	-2.8
UNIV. OF MASS.								
AMHERST 1979	0	6	1	8	61	584	40	700
1980	0	0	0	9	52	622	42	725
%	.0	6 to 0	1 to 0	+12.5	-14.8	+6.5	+5.0	+3.6
UNIV. OF MASS.								
BOSTON 1979	0	0	2	3	46	145	5	201
1980	0	0	1	5	29	140	3	178
%	.0	.0	2 to 1	+66.7	-37.0	-3.4	-40.0	-11.4
CAMPUS/UNIVERSITY POLICE CONTINUED NEXT PAGE								

CITY /TOWN by groups of population	1a. MURDER, NON-NEGLIGENT MANSLAUGHTER	2. FORCIBLE RAPE	3. ROBBERY	4. AGGRAVATED ASSAULT	5. BURGLARY, BREAKING or ENTERING	6. LARCENY-THEFT	7. MOTOR VEHICLE THEFT	CRIME INDEX TOTAL
UNIV. OF MASS.								
WORCESTER 1979	X	X	X	X	X	X	X	X
1980	0	0	0	3	37	152	10	202
%	NA	NA	NA	NA	NA	NA	NA	NA
WESTFIELD STATE								
WESTFIELD 1979	0	0	0	1	6	52	1	60
*1980	0	0	0	0	0	23	0	23
%	NA	NA	NA	NA	NA	NA	NA	NA
WORCESTER STATE								
WORCESTER 1979	X	X	X	X	X	X	X	X
*1980	0	0	0	2	2	0	0	4
%	NA	NA	NA	NA	NA	NA	NA	NA
CAMPUS AND UNIVERSITY POLICE								
TOTAL 1979	0	10	34	79	925	2182	267	3497
1980	0	4	31	97	705	2393	248	3478
%	.0	-60.0	-8.8	+22.8	-23.8	+9.7	-7.1	-.5
COMMONWEALTH OF MASSACHUSETTS								
GRAND TOTAL								
CRIME INDEX 1979	143	987	8,138	12,153	64,002	106.884	46,734	239,041
1980	142	1,001	7,196	12,628	63,842	102,477	37,925	225,211
%	NA	NA	NA	NA	NA	NA	NA	NA
STATE POPULATION TOTAL: 5,903,554								
COMMONWEALTH OF MASSACHUSETTS (Except Boston)								
GRAND TOTAL								
CRIME INDEX 1979	81	640	3,379	8,931	52,357	89,965	31,832	187,185
1980	106	788	4,042	10,533	56,070	90,956	27,695	190,190
%	+30.9	+23.1	+19,6	+17.9	+7,1	+1.1	-13.0	+1.6

SYMBOL GUIDE:

'X' = NON-PARTICIPATING AGENCY OR NO REPORTS FOR THIS PERIOD.
'*' = INCOMPLETE REPORT(S) FOR THE REPORTING PERIOD.
'NA' = RATE NOT CALCULATED DUE TO INCOMPLETE OR NO REPORTS.

The Commonwealth of Massachusetts

Department of Public Safety

JANUARY - SEPTEMBER

Officers Assaulted Trend (1979 vs. 1980) +4.9%

OFFICERS KILLED
Number of your law enforcement officers killed in the line of duty this month.

By felonious act: 1
By accident or negligence: 1

Officers Assaulted (Do not include officers killed) - See other side for instructions.

Type of Activity	Total Assaults by Weapon A	Type of Weapon: Firearm B	Knife or Other Cutting Instrument C	Other Dangerous Weapon D	Hands, Fists, Feet, etc. E	Type of Assignment: Two-Man Vehicle F	One-Man Vehicle: Alone G	One-Man Vehicle: Assisted H	Detective or Special Assign.: Alone I	Detective or Special Assign.: Assisted J	Other: Alone K	Other: Assisted L	Police Assaults Cleared M
1. Responding to "Disturbance" calls (family quarrels, man with gun, etc.)	830	12	29	79	710	469	96	187	3	5	23	42	768
2. Burglaries in progress or pursuing burglary suspects	26	1		6	19	13	2	10				1	23
3. Robberies in progress or pursuing robbery suspects	14	3		5	6	8	3	2	1				12
4. Attempting other arrests	282	2	2	23	255	109	44	68	3	13	16	24	264
5. Civil disorder (riot, mass disobedience)	45		1	8	36	22	5	1			1	16	40
6. Handling, transporting, custody of prisoners	190		2	9	179	47	30	44	1	2	12	54	171
7. Investigating suspicious persons or circumstances	129	1	3	24	101	56	18	29	4	1	6	15	120
8. Ambush - no warning	2			1	1	1						1	1
9. Mentally deranged	15	2	1	3	9	8	1	4		1		1	15
10. Traffic pursuits and stops	186	1	2	66	117	71	55	48			6	6	166
11. All other	190	8	2	46	134	66	31	16	9	18	21	29	169
12. TOTAL (1-11)	1909	30	42	270	1567	870	285	409	26	45	85	189	1749
13. Number with personal injury	712	8	13	137	554								
14. Number without personal injury	1197	22	29	133	1013								

15. Time of assaults		12:01	2:00	4:00	6:00	8:00	10:00	12:00
	AM	380	266	58	33	29	53	
	PM	68	68	110	174	286	384	

ARSON OFFENSES KNOWN TO LAW ENFORCEMENT

JANUARY - SEPTEMBER 1980

	1 PROPERTY CLASSIFICATION	2 Offenses Reported or Known to Police (Include Unfounded and Attempts)	3 Unfounded, i.e. False or Baseless Complaints	4 Number of Actual Offenses (Column 2 Minus Column 3 Include Attempts)	5 Total Offenses Cleared by Arrest or Exceptional Means (Include Column 6)	6 Number of Clearances Involving Only Persons Under 18 Years of Age	7 Offenses Where Structures Uninhabited Abandoned, or not Normally in Use	8 Estimated Value of Property Damage
STRUCTURAL	A. Single Occupancy Residential: Houses, Townhouses, Duplexes, etc.	369	26	343	67	18	57	$ 2,481,081
	B. Other Residential: Apartments, Tenements, Flats, Hotels, Motels, Inns, Dormitories, Boarding Houses, etc.	436	12	424	65	25	65	$ 1,877,460
	C. Storage: Barns, Garages, Warehouses, etc.	232	2	230	17	8	34	$ 819,447
	D. Industrial/Manufacturing	62	1	51	8	3	1	$ 7,855,899
	E. Other Commercial: Stores, Restaurants, Offices, etc.	131	8	123	21	4	7	$ 576,685
	F. Community/Public: Churches, Jails, Schools, Colleges, Hospitals, etc.	167	15	152	33	18	9	$ 2,661,020
	G. All Other Structure: Out Buildings, Monuments, Buildings Under Construction, etc.	90		90	8	5	19	$ 250,100
	TOTAL STRUCTURE	1,487	64	1,413	219	81	192	$ 16,521,692
MOBILE	H. Motor Vehicles: Automobiles, Trucks, Buses, Motorcycles, etc.: UCR Definition	1,783	18	1,765	69	7		$ 3,816,993
	I. Other Mobile Property: Trailers, Recreational Vehicles, Airplanes, Boats, etc.	49		49	3			$ 165,300
	TOTAL MOBILE	1,832	18	1,814	72	7		$ 3,982,293
	J. TOTAL OTHER Crops, Timber, Fences, Signs, etc.	264	1	263	37	32		$ 42,721
GRAND TOTAL		3,583	83	3,490	328	120	192	$ 20,546,706

BOOKS

FOURTH CLASS MAIL

THE COMMONWEALTH OF MASSACHUSETTS

OFFICE OF
COMMISSIONER OF PUBLIC SAFETY
RETURN IN 5 DAYS IF NOT CALLED FOR. TO
1010 COMMONWEALTH AVE., BOSTON 02215

3700082
STATE LIBRARY
COMM OF MASSACHUSETTS
STATE HOUSE
BOSTON MASS 02133

MASS. / PS 15.1/4:980/4

MASSACHUSETTS
UNIFORM CRIME REPORT

DOCUMENTS
COLLECTION

GOVERNMENT DOCUMENTS
COLLECTION

SEP 16 1981

University of Massachusetts
Depository Copy

4

JAN. - DEC. 1980

PRELIMINARY CRIME INDEX 1980

George A. Luciano, Secretary
Executive Office of Public Safety

Frank J. Trabucco
Commissioner of Public Safety

Colonel, James T. Canty
Deputy Superintendent

FOR RELEASE
FRIDAY, APRIL 10, 1981

Issued by:
MASSACHUSETTS DEPARTMENT of PUBLIC SAFETY
CRIME REPORTING UNIT
1010 Commonwealth Ave. **Boston, Mass. 02215**

N O T I C E

TO: All Contributors to the UCR Program

FROM: Frank J. Trabucco, Commissioner of Public Safety

SUBJECT: Uniform Crime Reporting Publication Change

1. Due to budgetary constraints, inflationary costs, and difficulties in meeting publication schedules with a small staff, it has become necessary to reduce the publication of our Uniform Crime Reports from quarterly to semi-annually. This means that starting in 1981, we will be publishing two (2) semi-annual reports and one annual report. The first report will contain crime statistics for the first six months of the year, and the second will contain the preliminary annual figures which will be finalized and updated in the annual report.

2. While we regret the necessity to cut back on publication frequency, we assure you that the cooperation you have received from the Uniform Crime Reporting Unit will be maintained, and every effort will be made to insure the quality of the statistics you submit to that unit. As always, no publication will be made to anyone outside the law enforcement community until our contributors have had time to check the publications for accuracy.

3. Your continued cooperation and interest in the Uniform Crime Reporting Program is greatly appreciated.

Frank J. Trabucco
Commissioner

The Commonwealth of Massachusetts

DEPARTMENT OF PUBLIC SAFETY
CRIME REPORTING UNIT

FOR RELEASE:
APRIL 8, 1981
9:00 A.M. EST

'rank J. Trabucco
'ommissioner

Further Information: Mrs. Rita Mills
Supv. of Policy &
Procedures
617-566-4500 Ext. 345

NEWS RELEASE

Crime trend statistics released today by the Massachusetts Crime Reporting Unit, (Massachusetts Department of Public Safety), in its Preliminary Crime Index for 1980 (covering January thru December, 1980), indicates that serious crime reported in the Commonwealth increased only .6% overall, when compared to the same reporting period last year.

A further analysis of the 1980 (January thru December) crime statistics for the Commonwealth revealed that violent crime increased 11.2% and property crime decreased .4%. The statistical results in the Crime Index report were compiled after analysis of crime reports submitted to the Crime Reporting Unit by 349 local and state law enforcement agencies.

The Preliminary Annual Crime Trend Report showed that a total of 328,593 serious crimes were reported during 1980 as compared to 326,486 serious crimes reported for the same period last year. Of the 328,593 crime index offenses reported to the Crime Reporting Unit, 33,040 or 10.1% were crimes of violence and 295,553 or 89.9% were property crimes.

The seven serious crimes which make up the crime index for the Commonwealth break down into the following percentages (crime trends):

MURDER: +6.7% FORCIBLE RAPE: +7.2% ROBBERY: +14.7% BURGLARY: +6.0%
AGGRAVATED ASSAULT: +9.1% LARCENY-THEFT: -.4% MOTOR VEHICLE THEFT: -9.3%

Two hundred twenty two murders occurred in the Commonwealth during the year 1980, accounting for .07% of the total crime index. The other six offenses broke down into the following volume and percentages:

CRIME	TOTAL INDEX	% OF TOTAL
FORCIBLE RAPE	1,490	.5
ROBBERY	13,201	4.0
AGGRAVATED ASSAULT	18,127	5.5
BURGLARY	93,635	28.5
LARCENY-THEFT	144,206	43.9
MOTOR VEHICLE THEFT	57,712	17.6

The six largest cities in the state accounted for the following percentages of the total crime index:

BOSTON	75,755	23.1% of the total crime index
CAMBRIDGE	8,009	2.4% of the total crime index
FALL RIVER	6,805	2.1% of the total crime index
NEW BEDFORD	6,217	1.9% of the total crime index
SPRINGFIELD	14,410	4.4% of the total crime index
WORCESTER	12,978	3.9% of the total crime index
ALL OTHER MASSACHUSETTS CONTRIBUTORS	204,419	62.2% of the total crime index

Law enforcement agencies in Massachusetts reported 4,818 offenses of arson during 1980. Arson of mobile property (motor vehicles, trailers, airplanes, boats, etc.) accounted for 2,527 or 52.4% of the arsons reported, structural fires accounted for 1,964 or 40.8%, with the "all other" category (crops, timber, fences, signs, etc.) accounting for the remaining 327 or 6.8%. The total property loss from reported arson was $23,944,948. This information was compiled from reports submitted by an average of 323 agencies during the past year which represents 92.6% of our contributors.

* END OF RELEASE *

MASSACHUSETTS UNIFORM CRIME REPORTING PROGRAM

STATISTICAL REPORT

JANUARY - DECEMBER 1980 CRIME INDEX

The Massachusetts Uniform Crime Reporting Program is centered around 349 local and state law enforcement agencies who submit monthly reports to the Crime Reporting Unit,, Department of Public Safety.

The data presented in this report are offenses known to law enforcement agencies and represent a portion of those offenses that have actually occurred. Please note that the population for each city and town has been indicated directly beneath each city and town line. An increase in the Uniform Crime Reports may indicate an increase due to improved detecting or reporting of crime, in addition to an actual increase of offenses.

Individuals using these Crime Index tabulations are cautioned against drawing conclusions by making direct comparisons between cities and towns due to the existence of numerous factors which affect the amount and type of crime from place to place. It is important to remember that crime is a social problem and therefore, a concern of the entire community. The efforts of law enforcement personnel are limited to factors within their control.

Set forth below are some of the conditions which will, by type and volume, affect the crime that occurs from place to place:

Density and size of the community population and the metropolitan area of which it is a part.

Composition of the population with reference particularly to age, sex and race.

Economic status of the population.

Relative stability of population, including commuters, seasonal and other transient types.

Climate, including seasonal weather conditions.

Educational, recreational and religious characteristics.

Attitude of the public toward law enforcement problems.

PUBLISHED BY THE MASSACHUSETTS DEPARTMENT OF PUBLIC SAFETY
PUBLICATION NUMBER 11,861-50-1100-4-80-CR
APPROVED BY ALFRED C. HOLLAND, STATE PURCHASING AGENT

FOR RELEASE: April 10, 1981

THE COMMONWEALTH OF MASSACHUSETTS
DEPARTMENT OF PUBLIC SAFETY
CRIME REPORTING UNIT

FRANK J. TRABUCCO
COMMISSIONER

OFFENSES KNOWN TO THE POLICE -

CITY / TOWN by groups of population		1a. MURDER, NON-NEGLIGENT MANSLAUGHTER	2. FORCIBLE RAPE	3. ROBBERY	4. AGGRAVATED ASSAULT	5. BURGLARY, BREAKING or ENTERING	6. LARCENY-THEFT	7. MOTOR VEHICLE THEFT	CRIME INDEX TOTAL
100,000 + OVER									
BOSTON	1979	92	464	6,600	4,236	15,662	23,121	20,056	70,231
638,000	*1980	37	213	3,154	2,095	7,772	11,521	10,230	35,022
	%	NA	NA	NA	NA	NA	NA	NA	NA
CAMBRIDGE	1979	2	46	378	436	2,377	2,613	2,278	8,130
101,000	1980	2	51	431	461	2,357	2,893	1,814	8,009
	%	.0	+10.9	+14.0	+5.7	-.8	+10.7	-20.4	-1.5
FALL RIVER	1979	7	24	161	246	1,910	2,674	1,296	6,318
102,223	1980	7	21	177	242	2,345	2,691	1,322	6,805
	%	.0	-12.5	+9.9	-1.6	+22.8	+.6	+2.0	+7.7
NEW BEDFORD	1979	1	11	149	272	1,522	2,236	961	5,152
100,236	1980	6	26	205	251	2,288	2,496	945	6,217
	%	1 to 6	+136.4	+37.6	+7.7	+50.3	+11.6	-1.7	+20.7
SPRINGFIELD	1979	7	137	307	1,109	3,323	5,518	2,996	13,397
170,000	1980	11	152	354	1,598	4,079	5,798	2,418	14,410
	%	+57.1	+10.9	+15.3	+44.1	+22.8	+5.1	-19.3	+7.6
WORCESTER	1979	16	85	420	434	3,641	5,284	2,693	12,573
172,000	1980	6	59	605	499	4,294	5,446	2,069	12,978
	%	-62.5	-30.6	+44.0	+15.0	+17.9	+3.1	-23.2	+3.2
TOTAL CITIES	1979	125	767	8,015	6,733	28,435	41,446	30,280	115,801
OVER 100,000	1980	69	522	4,926	5,146	23,135	30,845	18,798	83,441
(SIX)	%	NA	NA	NA	NA	NA	NA	NA	NA
FIVE CITIES	1979	33	303	1,415	2,497	12,773	18,325	10,224	45,570
OVER 100,000	1980	32	309	1,772	3,051	15,363	19,324	8,568	48,419
(Except Boston)	%	-3.0	+2.0	+25.2	+22.2	+20.3	+5.5	-16.2	+6.3
GROUP TOTAL POP. 100,000 + 1,283,459									

CITY /TOWN by groups of population		1a. MURDER, NON-NEGLIGENT MANSLAUGHTER	2. FORCIBLE RAPE	3. ROBBERY	4. AGGRAVATED ASSAULT	5. BURGLARY, BREAKING or ENTERING	6. LARCENY-THEFT	7. MOTOR VEHICLE THEFT	(2) CRIME INDEX TOTAL
50,000-100,000									
ARLINGTON	1979	0	5	26	129	689	831	320	2000
50,223	1980	0	0	19	119	607	844	281	1870
	%	.0	5 to 0	-26.9	-7.8	-11.9	+1.6	-12.2	-6.5
BROCKTON	1979	1	23	211	499	1936	3496	1797	7963
95,688	1980	4	20	283	712	2534	3448	1565	8566
	%	1 to 4	-13.0	+34.1	+42.7	+30.9	-1.4	-12.9	+7.6
BROOKLINE	1979	1	11	153	178	1593	2298	753	4987
57,015	1980	3	17	145	204	1587	2019	633	4608
	%	1 to 3	+54.5	-5.2	+14.6	-.4	-12.1	-15.9	-7.6
CHICOPEE	1979	2	7	27	112	704	1529	342	2723
58,431	1980	0	2	35	96	1008	1441	349	2931
	%	2 to 0	-71.4	+29.6	-14.3	+43.2	-5.8	+2.0	+7.6
FRAMINGHAM	1979	1	10	30	157	1000	1906	495	3599
70,000	1980	0	9	47	136	883	1918	445	3438
	%	1 to 0	-10.0	+56.7	-13.4	-11.7	+.6	-10.1	-4.5
LAWRENCE	1979	2	18	84	106	1484	1632	1537	4863
66,915	1980	2	26	121	266	1518	972	1065	3970
	%	.0	+44.4	+44.0	+150.9	+2.3	-40.4	-30.7	-18.4
LOWELL	1979	2	29	128	328	1608	2295	1390	5780
94,226	1980	6	27	163	407	1558	2537	1133	5831
	%	+200.0	-6.9	+27.3	+24.1	-3.1	+10.5	-18.5	+.9
LYNN	1979	8	1	172	1040	2334	2717	1275	7547
80,368	1980	2	9	235	1054	3247	2970	1233	8750
	%	-75.0	1 to 9	+36.6	+1.3	+39.1	+9.3	-3.3	+15.9
MALDEN	1979	2	3	36	44	391	691	501	1668
53,635	1980	4	6	43	159	297	647	470	1626
	%	+100.0	+100.0	+19.4	+261.4	-24.0	-6.4	-6.2	-2.5
MEDFORD	1979	0	3	48	146	429	678	525	1829
60,702	1980	5	7	48	166	565	569	628	1988
	%	0 to 5	+133.3	.0	+13.7	+31.7	-16.1	+19.6	+8.7
NEWTON	1979	1	10	58	171	933	2539	495	4207
89,132	1980	0	4	56	175	1178	2380	452	4245
	%	1 to 0	-60.0	-3.4	+2.3	+26.3	-6.3	-8.7	+.9
50,000-100,000 CONTINUED NEXT PAGE									

CITY /TOWN by groups of population		1a. MURDER, NON-NEGLIGENT MANSLAUGHTER	2. FORCIBLE RAPE	3. ROBBERY	4. AGGRAVATED ASSAULT	5. BURGLARY, BREAKING or ENTERING	6. LARCENY-THEFT	7. MOTOR VEHICLE THEFT	(3) CRIME INDEX TOTAL
PITTSFIELD	1979	1	11	50	158	1116	1786	188	3310
52,320	1980	0	22	45	156	1110	1719	204	3256
	%	1 to 0	+100.0	-10.0	-1.3	-.5	-3.8	+8.5	-1.6
QUINCY	1979	1	14	89	172	1055	1879	1054	4264
91,487	1980	3	11	86	160	1148	2342	950	4700
	%	1 to 3	-21.4	-3.4	-7.0	+8.8	+24.6	-9.9	+10.2
SOMERVILLE	1979	1	11	140	166	1701	1270	1688	4977
80,596	1980	3	17	133	200	1387	1095	1238	4073
	%	1 to 3	+54.5	-5.0	+20.5	-18.5	-13.8	-26.7	-18.2
WALTHAM	1979	0	7	38	67	416	1032	417	1977
55,021	1980	0	3	29	33	616	987	308	1976
	%	.0	-57.1	-23.7	-50.7	+48.1	-4.4	-26.1	-.05
WEYMOUTH	1979	2	12	33	40	724	1081	339	2231
55,909	1980	0	5	38	34	707	944	415	2143
	%	2 to 0	-58.3	+15.2	-15.0	-2.3	-12.7	+22.4	-3.9
CITIES AND TOWNS 50,000-100,000 TOTAL:	1979	25	175	1323	3513	18113	27660	13116	63925
	1980	32	185	1526	4077	19950	26832	11369	63971
	%	+21.9	+5.7	+15.3	+16.1	+10.1	-3.0	-13.3	+.07
GROUP POPULATION 50,000-100,000 TOTAL: 1,111,669									
25,000 - 50,000									
AMHERST	1979	0	7	4	35	217	520	80	863
32,780	1980	0	7	9	49	245	614	92	1,016
	%	.0	.0	+125.0	+40.0	+12.9	+18.1	+15.0	+17.7
ANDOVER	1979	0	2	4	33	390	670	127	1,226
27,300	1980	0	4	4	12	251	351	79	701
	%	.0	+100.0	.0	-63.6	-35.6	-47.6	-37.8	-42.8
ATTLEBORO	1979	X	X	X	X	X	X	X	X
33,000	1980	X	X	X	X	X	X	X	X
	%	NA	NA	NA	NA	NA	NA	NA	NA
25,000 - 50,000 CONTINUED NEXT PAGE									

CITY /TOWN by groups of population		1a. MURDER, NON-NEGLIGENT MANSLAUGHTER	2. FORCIBLE RAPE	3. ROBBERY	4. AGGRAVATED ASSAULT	5. BURGLARY, BREAKING or ENTERING	6. LARCENY-THEFT	7. MOTOR VEHICLE THEFT	(4) CRIME INDEX TOTAL
BARNSTABLE	1979	0	10	41	73	1,414	2,106	273	3,917
29,758	1980	0	13	49	131	1,708	1,999	244	4,144
	%	.0	+30.0	+19.5	+79.5	+20.8	-5.1	-10.6	+5.8
BELMONT	1979	0	1	20	52	285	447	77	882
27,722	1980	0	1	14	39	325	426	60	865
	%	.0	.0	-30.0	-25.0	+14.0	-4.7	-22.1	-1.9
BEVERLY	1979	0	2	18	48	627	1,104	309	2,108
37,388	1980	0	2	16	22	516	1,060	278	1,894
	%	.0	.0	-11.1	-54.2	-17.7	-4.0	-10.0	-10.2
BILLERICA	1979	X	X	X	X	X	X	X	X
35,381	1980	0	11	25	154	510	1,006	267	1,973
	%	NA	NA	NA	NA	NA	NA	NA	NA
BRAINTREE	1979	0	4	74	141	391	1,026	905	2,541
38,000	1980	3	4	44	119	355	1,135	833	2,493
	%	0 to 3	.0	-40.5	-15.6	-9.2	+10.6	-8.0	-1.9
CHELMSFORD	1979	0	3	12	35	380	872	176	1,478
31,749	1980	0	7	10	42	384	790	129	1,362
	%	.0	+133.3	-16.7	+20.0	+1.1	-9.4	-26.7	-7.8
CHELSEA	1979	0	4	73	108	614	562	657	2,018
25,015	1980	3	2	93	107	603	673	655	2,136
	%	0 to 3	-50.0	+27.4	-.9	-1.8	+19.8	-.3	+5.8
DANVERS	1979	0	0	3	3	234	947	394	1,581
26,845	1980	0	1	9	14	176	942	256	1,398
	%	.0	0 to 1	+200.0	+366.7	-24.8	-.5	-35.0	-11.6
DEDHAM	1979	0	0	2	0	275	765	442	1,484
28,500	1980	0	0	1	0	137	621	498	1,357
	%	.0	.0	2 to 1	.0	-13.8	-18.8	+12.7	-8.6
EVERETT	1979	1	0	50	79	391	807	385	1,713
42,845	1980	1	1	42	84	408	738	346	1,620
	%	.0	0 to 1	-16.0	+6.3	+4.3	-8.6	-10.1	-5.4
FITCHBURG	1979	1	13	42	59	505	1,172	178	1,970
38,969	1980	0	9	43	69	614	1,198	160	2,093
	%	1 to 0	-30.8	+2.4	+16.9	+21.6	+2.2	-10.1	+6.2
GLOUCESTER	1979	1	6	13	107	480	476	227	1,310
27,140	1980	0	6	24	148	556	694	218	1,646
	%	1 to 0	.0	+84.6	+38.3	+15.8	+45.8	-4.0	+25.6
25,000 - 50,000									

CONTINUED NEXT PAGE

CITY /TOWN by groups of population		1a. MURDER, NON-NEGLIGENT MANSLAUGHTER	2. FORCIBLE RAPE	3. ROBBERY	4. AGGRAVATED ASSAULT	5. BURGLARY, BREAKING or ENTERING	6. LARCENY-THEFT	7. MOTOR VEHICLE THEFT	(5) CRIME INDEX TOTAL
HAVERHILL	1979	2	12	38	192	1,036	1,025	605	2,910
43,791	1980	X	X	X	X	X	X	X	X
	%	NA	NA	NA	NA	NA	NA	NA	NA
HOLYOKE	*1979	0	15	51	153	576	927	258	1,980
48,453	*1980	2	28	104	402	1,226	1,521	413	3,696
	%	NA	NA	NA	NA	NA	NA	NA	NA
LEOMINSTER	1979	1	5	17	61	402	1,112	234	1,832
32,136	1980	2	6	21	69	590	1,111	214	2,013
	%	1 to 2	+20.0	+23.5	+13.1	+46.8	-.09	-8.5	+9.9
LEXINGTON	1979	0	2	6	21	279	715	100	1,123
32,500	1980	1	3	14	12	279	595	92	996
	%	0 to 1	+50.0	+133.3	-42.9	.0	-16.8	-8.0	11.3
MARLBORO	1979	0	1	8	8	224	395	109	745
30,200	1980	0	2	16	6	176	386	86	672
	%	.0	1 to 2	+100.0	-25.0	-21.4	-2.3	-21.1	-9.8
MARSHFIELD	1979	0	1	5	92	394	761	177	1,430
26,142	1980	1	2	5	118	571	816	153	1,666
	%	0 to 1	1 to 2	.0	+28.3	+44.9	+7.2	-13.6	+16.5
MELROSE	1979	0	2	7	28	139	216	110	502
29,959	1980	0	4	14	27	215	244	85	589
	%	.0	+100.0	+100.0	-3.6	+54.7	+13.0	-22.7	+17.3
METHUEN	1979	0	4	32	47	410	1,136	487	2,116
40,000	1980	3	3	22	47	399	861	391	1,726
	%	0 to 3	-25.0	-31.3	.0	-2,7	-24.2	-19.7	-18.4
MILTON	1979	0	4	26	67	357	433	99	986
26,809	1980	0	4	36	37	345	473	88	983
	%	.0	.0	+38.5	-44.8	-3,4	+9.2	-11.1	-.3
NATICK	1979	0	1	13	24	231	327	172	768
33,489	1980	0	1	12	24	197	391	173	798
	%	.0	.0	-7.7	.0	-14.7	+19.6	+.6	+3.9
NEEDHAM	1979	0	0	7	94	198	717	96	1,112
29,936	1980	0	0	2	9	205	655	75	946
	%	.0	.0	-71.4	-90.4	+3.5	-8.6	-21.9	-14.9
25,000 - 50,000 CONTINUED ON NEXT PAGE									

CITY /TOWN by groups of population		1a. MURDER, NON-NEGLIGENT MANSLAUGHTER	2. FORCIBLE RAPE	3. ROBBERY	4. AGGRAVATED ASSAULT	5. BURGLARY, BREAKING or ENTERING	6. LARCENY-THEFT	7. MOTOR VEHICLE THEFT	(6) CRIME INDEX TOTAL
NORTHAMPTON	1979	0	3	6	93	434	1,052	171	1,759
30,141	1980	0	3	12	73	495	858	130	1,571
	%	.0	.0	+100.0	-21.5	+14.1	-18.4	-24.0	-10.7
NORWOOD	*1979	0	1	8	7	112	82	66	276
31,316	1980	X	X	X	X	X	X	X	X
	%	NA	NA	NA	NA	NA	NA	NA	NA
PEABODY	1979	0	6	19	80	661	1,040	320	2,126
45,653	*1980	0	7	18	67	376	685	174	1,327
	%	NA	NA	NA	NA	NA	NA	NA	NA
PLYMOUTH	1979	0	8	10	177	870	957	173	2,195
32,500	1980	1	7	18	247	992	1,322	208	2,795
	%	0 to 1	-12.5	+80.0	+39.5	+14.0	+38.1	+20.2	+27.3
RANDOLPH	*1979	0	0	1	2	41	64	44	152
29,109	1980	X	X	X	X	X	X	X	X
	%	NA	NA	NA	NA	NA	NA	NA	NA
REVERE	*1979	0	0	9	5	64	26	73	177
41,079	*1980	0	1	14	14	86	59	147	321
	%	NA	NA	NA	NA	NA	NA	NA	NA
SALEM	1979	0	5	19	30	656	432	328	1,470
37,573	1980	3	6	23	37	622	363	287	1,341
	%	0 to 3	+20.0	+21.1	+23.3	-5.2	-16.0	-12.5	-8.8
STOUGHTON	1979	0	0	7	104	199	419	159	888
27,000	1980	0	9	6	87	118	532	150	902
	%	.0	0 to 9	-14.3	-16.3	-40.7	+27.0	-5.7	+1.6
TAUNTON	1979	1	4	33	71	872	1,144	391	2,516
45,110	1980	2	11	53	143	748	1,050	379	2,386
	%	1 to 2	+175.0	+60.6	+101.4	-14.2	-8.2	-3.1	-5.2
WATERTOWN	1979	0	1	25	88	493	1,004	367	1,978
36,075	1980	0	5	22	78	542	1,010	285	1,942
	%	.0	1 to 5	-12.0	-11.4	+9.9	+.6	-22.3	-1.8
WELLESLEY	1979	0	3	2	9	195	407	39	655
26,593	1980	0	0	6	33	173	411	68	691
	%	.0	3 to 0	+200.0	+266.7	-11.3	+1.0	+74.4	+5.5
25,000 - 50,000									

CONTINUED NEXT PAGE

CONTINUED NEXT PAGE

CITY /TOWN by groups of population		1a. MURDER, NON-NEGLIGENT MANSLAUGHTER	2. FORCIBLE RAPE	3. ROBBERY	4. AGGRAVATED ASSAULT	5. BURGLARY, BREAKING or ENTERING	6. LARCENY-THEFT	7. MOTOR VEHICLE THEFT	(7) CRIME INDEX TOTAL
WEST SPRINGFIELD	1979	0	8	18	56	440	1419	359	2300
28,000	1980	1	16	26	43	642	1267	374	2369
	%	0 to 1	+100.0	+44.4	-23.2	+45.9	-10.7	+4.2	+3.0
WESTFIELD	1979	1	2	10	34	222	795	139	1203
35,000	1980	2	6	15	60	252	668	83	1086
	%	1 to 2	+200.0	+50.0	+76.5	+13.5	-16.0	-40.3	-9.7
WOBURN	1979	0	2	17	37	517	381	639	1593
34,987	1980	0	0	15	37	410	382	488	1332
	%	.0	2 to 0	-11.8	.0	-20.7	+.3	-23.6	-16.4
CITIES AND TOWNS 25,000-50,000 TOTAL:	1979	8	142	750	2353	16225	28460	9945	57883
1,335,943	1980	25	192	857	2660	16547	27907	8658	56846
	%	+212.5	+35.2	+14.3	+13.0	+2.0	-1.9	-12.9	-1.8
10,000-25,000									
ABINGTON	1979	X	X	X	X	X	X	X	X
14,000	1980	X	X	X	X	X	X	X	X
	%	NA	NA	NA	NA	NA	NA	NA	NA
ACTON	1979	0	1	1	73	140	427	55	697
20,142	1980	0	2	3	54	227	428	68	782
	%	.0	1 to 2	1 to 3	-26.0	+62.1	+.2	+23.6	+12.2
ADAMS	1979	0	0	0	18	57	264	24	363
10,391	1980	1	0	2	9	72	229	25	338
	%	0 to 1	.0	0 to 2	-50.0	+26.3	-13.3	+4.2	-6.9
AGAWAM	*1979	0	1	2	18	124	130	55	330
24,305	1980	1	1	5	15	187	131	86	426
	%	0 to 1	.0	+150.0	-16.7	+50.8	+.8	+56.4	+29.1
AMESBURY	1979	0	2	3	12	124	61	24	226
15,500	1980	1	1	3	9	161	67	46	288
	%	0 to 1	2 to 1	.0	-25.0	+29.8	+9.8	+91.7	+27.4

10,000-25,000 CONTINUED NEXT PAGE

CITY /TOWN by groups of population		1a. MURDER, NON-NEGLIGENT MANSLAUGHTER	2. FORCIBLE RAPE	3. ROBBERY	4. AGGRAVATED ASSAULT	5. BURGLARY, BREAKING or ENTERING	6. LARCENY-THEFT	7. MOTOR VEHICLE THEFT	(8) CRIME INDEX TOTAL
ATHOL	1979	0	3	4	12	113	149	33	314
10,798	1980	1	2	6	19	48	150	31	257
	%	0 to 1	-33.3	+50.0	+58.3	-57.5	+.7	-6.1	-18.2
AUBURN	1979	0	0	20	5	157	271	175	628
16,525	1980	0	3	14	9	165	184	109	484
	%	.0	0 to 3	-30.0	+80.0	+5.1	-32.1	-37.7	-22.9
BEDFORD	1979	0	3	4	38	121	309	66	541
12,230	1980	0	2	6	28	130	283	38	487
	%	.0	-33.3	+50.0	-26.3	+7.4	-8.4	-42.4	-10.0
BELLINGHAM	*1979	0	0	1	6	80	69	17	173
17,000	*1980	0	2	2	20	185	123	21	353
	%	NA	NA	NA	NA	NA	NA	NA	NA
BOURNE	1979	0	4	4	29	322	511	61	931
12,577	1980	2	3	5	55	390	536	58	1049
	%	0 to 2	-25.0	+25.0	+89.7	+21.1	+4.9	-4.9	+12.7
BRIDGEWATER	1979	0	3	5	29	151	245	81	514
14,440	1980	0	5	1	32	143	150	53	384
	%	.0	+66.7	-80.0	+10.3	-5.3	-38.8	-34.6	-25.3
BURLINGTON	*1979	0	2	11	8	139	430	209	799
23,831	*1980	1	3	15	4	312	729	352	1416
	%	NA	NA	NA	NA	NA	NA	NA	NA
CANTON	1979	1	0	0	4	113	76	97	291
18,400	1980	1	0	4	7	137	109	116	374
	%	.0	.0	0 to 4	+75.0	+21.2	+43.4	+19.6	+28.5
CLINTON	*1979	0	0	6	7	37	75	18	143
13,000	1980	0	5	17	57	329	339	54	801
	%	NA	NA	NA	NA	NA	NA	NA	NA
CONCORD	1979	0	6	3	14	168	430	25	646
17,270	1980	0	0	1	7	196	517	19	740
	%	.0	6 to 0	3 to 1	-50.0	+16.7	+20.2	-24.0	+14.6

10,000-25,000
CONTINUED NEXT PAGE

CITY /TOWN by groups of population		1a. MURDER, NON-NEGLIGENT MANSLAUGHTER	2. FORCIBLE RAPE	3. ROBBERY	4. AGGRAVATED ASSAULT	5. BURGLARY, BREAKING or ENTERING	6. LARCENY-THEFT	7. MOTOR VEHICLE THEFT	(9) CRIME INDEX TOTAL
DARTMOUTH	1979	X	X	X	X	X	X	X	X
23,700	1980	X	X	X	X	X	X	X	X
	%	NA	NA	NA	NA	NA	NA	NA	NA
DENNIS	1979	0	1	1	26	480	436	36	980
13,000	1980	0	3	4	17	363	335	40	762
	%	.0	1 to 3	1 to 4	-34.6	-24.4	-23.2	+11.1	-22.2
DRACUT	1979	0	1	3	53	251	490	217	1015
24,000	1980	0	0	3	58	300	478	163	1002
	%	.0	1 to 0	.0	+9.4	+19.5	-2.4	-24.9	-1.3
DUXBURY	1979	0	0	4	13	173	293	25	508
11,859	*1980	1	0	1	12	115	208	19	356
	%	NA	NA	NA	NA	NA	NA	NA	NA
EAST LONGMEADOW	1979	0	0	0	5	78	214	33	330
13,300	1980	0	0	0	4	104	212	25	345
	%	.0	.0	.0	-20.0	+33.3	-.9	-24.2	+4.5
EASTHAMPTON	1979	1	4	0	16	103	149	34	307
15,581	1980	1	1	3	20	96	101	38	260
	%	.0	4 to 1	0 to 3	+25.0	-6.8	-32.2	+11.8	-15.3
EASTON	1979	X	X	X	X	X	X	X	X
14,479	1980	X	X	X	X	X	X	X	X
	%	NA	NA	NA	NA	NA	NA	NA	NA
FAIRHAVEN	1979	0	0	3	75	139	207	36	460
15,917	1980	0	0	12	75	145	238	27	497
	%	.0	.0	+300.0	.0	+4.3	+15.0	-25.0	+8.0
FALMOUTH	1979	0	7	6	49	822	323	90	1297
21,832	1980	0	3	13	62	876	376	82	1412
	%	.0	-57.1	+116.7	+26.5	+6.6	+16.4	-8.9	+8.9
FOXBORO	*1979	0	1	4	9	99	340	72	525
13,938	1980	0	0	3	15	144	406	68	636
	%	NA	NA	NA	NA	NA	NA	NA	NA
10,000-25,000 CONTINUED NEXT PAGE									

CITY /TOWN by groups of population		1a. MURDER, NON-NEGLIGENT MANSLAUGHTER	2. FORCIBLE RAPE	3. ROBBERY	4. AGGRAVATED ASSAULT	5. BURGLARY, BREAKING or ENTERING	6. LARCENY-THEFT	7. MOTOR VEHICLE THEFT	(10) CRIME INDEX TOTAL
FRANKLIN	1979	0	4	4	16	165	472	79	740
19,500	1980	1	4	0	18	207	431	71	740
	%	0 to 1	.0	4 to 0	+12.5	+25.5	-8.7	-10.1	-1.1
GARDNER	1979	0	2	11	24	164	89	63	353
17,961	*1980	0	5	15	15	240	120	91	486
	%	NA	NA	NA	NA	NA	NA	NA	NA
GRAFTON	1979	0	2	3	13	58	86	22	184
10,630	1980	0	3	6	2	72	127	22	232
	%	.0	+50.0	+100.0	-84.6	+24.1	+47.7	.0	+26.1
GREENFIELD	1979	0	7	10	15	84	474	59	649
19,010	1980	0	3	7	11	92	490	47	650
	%	.0	-57.1	-30.0	-26.7	+9.5	+3.4	-20.3	+.2
HANOVER	1979	X	X	X	X	X	X	X	X
11,182	1980	X	X	X	X	X	X	X	X
	%	NA	NA	NA	NA	NA	NA	NA	NA
HINGHAM	1979	0	2	7	18	344	538	83	993
20,250	1980	0	1	9	2	306	580	77	975
	%	.0	2 to 1	+28.6	-88.9	-11.0	+7.8	-7.2	-1.7
HOLBROOK	1979	0	1	5	4	92	137	34	273
11,728	1980	0	1	5	1	96	118	23	244
	%	.0	.0	.0	4 to 1	+4.3	-13.9	-32.4	-10.6
HOLDEN	1979	0	0	1	7	45	143	8	204
13,796	1980	0	0	1	1	81	107	3	193
	%	.0	.0	.0	7 to 1	+80.0	-25.2	-62.5	-5.4
HOLLISTON	1979	0	5	1	5	124	202	20	357
13,048	1980	0	1	3	2	82	172	20	280
	%	.0	5 to 1	1 to 3	-60.0	-33.9	-14.9	.0	-21.6
HUDSON	1979	1	9	2	24	175	205	40	456
16,520	1980	0	1	8	60	180	228	28	505
	%	1 to 0	9 to 1	+300.0	+150.0	+2.9	+11.2	-30.0	+10.7
10,000-25,000 CONTINUED NEXT PAGE									

CITY /TOWN by groups of population		1a. MURDER, NON-NEGLIGENT MANSLAUGHTER	2. FORCIBLE RAPE	3. ROBBERY	4. AGGRAVATED ASSAULT	5. BURGLARY, BREAKING or ENTERING	6. LARCENY-THEFT	7. MOTOR VEHICLE THEFT	(11) CRIME INDEX TOTAL
HULL	1979	0	0	2	32	87	213	43	377
10,572	1980	0	8	4	45	112	272	35	476
	%	.0	0 to 8	+100.0	+40.6	+28.7	+27.7	-18.6	+26.3
IPSWICH	1979	1	0	2	17	142	321	51	534
11,551	1980	0	1	2	31	153	338	34	559
	%	1 to 0	0 to 1	.0	+82.4	+7.7	+5.3	-33.3	+4.7
LEICESTER	1979	0	1	2	4	53	92	25	177
10,482	1980	1	1	5	0	94	91	19	211
	%	0 to 1	.0	+150.0	4 to 0	+77.4	-1.1	-24.0	+19.2
LONGMEADOW	1979	0	2	1	5	166	687	28	889
16,676	1980	0	0	0	8	250	549	28	835
	%	.0	2 to 0	1 to 0	+60.0	+50.6	-20.1	.0	-6.1
LUDLOW	1979	2	0	2	14	125	377	33	553
18,183	1980	0	3	7	17	204	375	39	645
	%	2 to 0	0 to 3	+250.0	+21.4	+63.2	-.5	+18.2	+16.6
LYNNFIELD	1979	0	0	4	8	89	116	11	228
11,800	1980	0	0	0	10	127	122	18	277
	%	.0	.0	4 to 0	+25.0	+42.7	+5.2	+63.6	+21.5
MANSFIELD	1979	0	1	4	23	90	167	55	340
10,423	1980	0	2	7	25	153	195	78	460
	%	.0	1 to 2	+75.0	+8.7	+70.0	+16.8	+41.8	+35.3
MARBLEHEAD	1979	0	2	4	3	178	182	37	406
22,500	1980	0	0	2	5	137	391	36	571
	%	.0	2 to 0	-50.0	+66.7	-23.0	+114.8	-2.7	+40.6
MEDFIELD	1979	0	0	3	7	51	269	14	344
10,685	1980	0	0	1	7	87	245	12	352
	%	.0	.0	3 to 1	.0	+70.6	-8.9	-14.3	+2.3
MIDDLEBORO	1979	0	1	5	80	169	401	125	781
14,146	1980	0	0	11	113	199	370	88	781
	%	.0	1 to 0	+120.0	+41.3	+17.8	-7.7	-29.6	.0
10,000-25,000 CONTINUED NEXT PAGE									

CITY /TOWN by groups of population		1a. MURDER, NON-NEGLIGENT MANSLAUGHTER	2. FORCIBLE RAPE	3. ROBBERY	4. AGGRAVATED ASSAULT	5. BURGLARY, BREAKING or ENTERING	6. LARCENY-THEFT	7. MOTOR VEHICLE THEFT	(12) CRIME INDEX TOTAL
MILFORD	1979	2	0	2	3	266	215	110	598
23,365	*1980	0	3	4	6	107	97	54	271
	%	NA	NA	NA	NA	NA	NA	NA	NA
MILLBURY	1979	0	1	2	23	131	231	42	430
11,541	1980	0	5	5	13	99	193	30	345
	%	.0	1 to 5	+150.0	-43.5	-24.4	-16.5	-28.6	-19.8
NEWBURYPORT	1979	1	0	2	50	196	478	167	894
16,000	1980	0	5	8	88	205	666	122	1,094
	%	1 to 0	0 to 5	+300.0	+76.0	+4.6	+39.3	-26.9	+22.4
NORTH ADAMS	1979	1	3	3	92	269	728	45	1,141
16,671	1980	0	6	5	76	309	682	42	1,120
	%	1 to 0	+100.0	+66.7	-17.4	+14.9	-6.3	-6.7	-1.8
NORTH	1979	0	1	11	39	217	314	105	687
ANDOVER	*1980	0	3	2	21	77	99	43	245
18,000	%	NA	NA	NA	NA	NA	NA	NA	NA
NORTH	1979	0	0	10	50	353	739	132	1,284
ATTLEBORO	1980	1	7	10	38	330	663	105	1,154
19,545	%	0 to 1	0 to 7	.0	-24.0	-6.5	-10.3	-20.5	-10.1
NORTH	1979	1	2	4	32	165	310	98	612
READING	1980	0	6	1	34	152	362	66	621
12,125	%	1 to 0	+200.0	4 to 1	+6.3	-7.9	+16.8	-32.7	+1.5
NORTHBORO	1979	0	4	2	19	130	277	29	461
10,773	1980	0	1	4	16	128	245	33	427
	%	.0	4 to 1	+100.0	-15.8	-1.5	-11.6	+13.8	-7.4
NORTHBRIDGE	1979	0	0	3	12	101	129	15	260
12,165	1980	0	3	4	9	111	129	16	272
	%	.0	0 to 3	+33.3	-25.0	+9.9	.0	+6.7	+4.6
NORTON	1979	1	2	2	28	190	166	50	439
11,800	1980	0	0	4	49	184	194	36	467
	%	1 to 0	2 to 0	+100.0	+75.0	-3.2	+16.9	-28.0	+6.4
10,000 - 25,000 CONTINUED NEXT PAGE									

CITY /TOWN by groups of population		1a. MURDER, NON-NEGLIGENT MANSLAUGHTER	2. FORCIBLE RAPE	3. ROBBERY	4. AGGRAVATED ASSAULT	5. BURGLARY, BREAKING or ENTERING	6. LARCENY-THEFT	7. MOTOR VEHICLE THEFT	(13) CRIME INDEX TOTAL
OXFORD	1979	0	0	7	17	113	263	65	465
11,662	*1980	0	0	3	21	113	199	31	367
	%	NA	NA	NA	NA	NA	NA	NA	NA
PALMER	1979	0	0	1	34	101	95	29	260
11,755	1980	X	X	X	X	X	X	X	X
	%	NA	NA	NA	NA	NA	NA	NA	NA
PEMBROKE	1979	0	1	0	16	122	273	52	464
13,076	1980	0	0	3	20	186	207	65	481
	%	.0	1 to 0	0 to 3	+25.0	+52.5	-24.2	+25.0	+3.7
READING	1979	0	1	8	5	144	322	63	543
23,314	1980	0	0	8	4	208	328	44	592
	%	.0	1 to 0	.0	-20.0	+44.4	+1.9	-30.2	+9.0
ROCKLAND	1979	X	X	X	X	X	X	X	X
17,028	1980	X	X	X	X	X	X	X	X
	%	NA	NA	NA	NA	NA	NA	NA	NA
SAUGUS	1979	0	2	23	21	223	806	537	1,612
24,716	1980	0	5	52	62	332	990	366	1,807
	%	.0	+150.0	+126.1	+195.2	+48.9	+22.8	-31.8	+12.1
SCITUATE	1979	0	3	4	26	319	482	78	912
18,000	1980	0	2	1	36	362	550	58	1,009
	%	.0	-33.3	4 to 1	+38.5	+13.5	+14.1	-25.6	+10.6
SEEKONK	1979	2	1	16	27	181	532	188	947
11,351	1980	0	0	11	0	132	529	178	850
	%	2 to 0	1 to 0	-31.3	27 to 0	-27.1	-.6	-5.3	-10.2
SHARON	1979	0	0	5	14	179	269	34	501
13,991	1980	1	1	10	19	154	239	29	453
	%	0 to 1	0 to 1	+100.0	+35.7	-14.0	-11.2	-14.7	-9.6
SHREWSBURY	1979	0	5	5	39	196	397	104	746
21,965	1980	0	5	7	27	200	411	63	713
	%	.0	.0	+40.0	-30.8	+2.0	+3.5	-39.4	-4.4
10,000 - 25,000 CONTINUED NEXT PAGE									

CITY /TOWN by groups of population		1a. MURDER, NON-NEGLIGENT MANSLAUGHTER	2. FORCIBLE RAPE	3. ROBBERY	4. AGGRAVATED ASSAULT	5. BURGLARY, BREAKING or ENTERING	6. LARCENY-THEFT	7. MOTOR VEHICLE THEFT	(14) CRIME INDEX TOTAL
SOMERSET	1979	0	2	9	16	138	543	37	745
19,356	1980	0	1	6	23	144	529	47	750
	%	.0	2 to 1	-33.3	+43.8	+4.3	-2.6	+27.0	+.7
SOUTH HADLEY	1979	0	0	2	8	64	228	22	324
16,984	1980	0	1	4	6	96	217	15	339
	%	.0	0 to 1	+100.0	-25.0	+50.0	-4.8	-31.8	+4.6
SOUTHBRIDGE	1979	1	0	6	4	89	103	50	253
16,910	1980	1	1	5	6	136	86	48	283
	%	.0	0 to 1	-16.6	+50.0	+52.8	-16.5	-4.0	+11.9
SPENCER	1979	0	0	0	18	86	40	29	173
10,460	1980	0	1	0	13	103	33	19	169
	%	.0	0 to 1	.0	-27.8	+19.8	-17.5	-34.5	-2.3
STONEHAM	1979	1	0	13	2	215	277	151	659
23,000	1980	1	0	11	11	218	311	95	647
	%	.0	.0	-15.4	+450.0	+1.4	+12.3	-37.1	-1.8
SUDBURY	1979	0	0	5	33	228	375	38	679
15,023	1980	0	0	2	20	150	319	23	514
	%	.0	.0	-60.0	-39.4	-34.2	-14.9	-39.5	-24.3
SWAMPSCOTT	1979	0	0	2	11	116	256	48	433
14,729	1980	0	2	4	13	112	331	55	517
	%	.0	0 to 2	+100.0	+18.2	-3.4	+29.3	+14.6	+19.4
SWANSEA	1979	0	0	5	40	160	443	230	878
16,000	1980	0	0	2	31	175	378	213	799
	%	.0	.0	-60.0	-22.5	+9.4	-14.7	-7.4	-9.0
TEWKSBURY	1979	X	X	X	X	X	X	X	X
24,049	1980	X	X	X	X	X	X	X	X
	%	NA	NA	NA	NA	NA	NA	NA	NA
WAKEFIELD	1979	0	0	6	9	244	450	107	816
24,450	1980	2	1	5	14	244	400	72	738
	%	0 to 2	0 to 1	-16.7	+55.6	.0	-11.1	-32.7	-9.6
WALPOLE	1979	1	2	10	35	219	455	181	903
18,361	1980	0	0	8	27	217	459	152	863
	%	1 to 0	2 to 0	-20.0	-22.9	-.9	+.9	-16.0	-4.4
10,000 - 25,000 CONTINUED NEXT PAGE									

CITY /TOWN by groups of population		1a. MURDER, NON-NEGLIGENT MANSLAUGHTER	2. FORCIBLE RAPE	3. ROBBERY	4. AGGRAVATED ASSAULT	5. BURGLARY, BREAKING or ENTERING	6. LARCENY-THEFT	7. MOTOR VEHICLE THEFT	(15) CRIME INDEX TOTAL
WAREHAM	1979	1	3	6	21	579	694	99	1,403
17,500	1980	0	2	10	19	453	496	76	1,056
	%	1 to 0	-33.3	+66.7	-9.5	-21.8	-28.5	-23.2	-24.7
WAYLAND	*1979	0	0	1	12	41	89	8	151
12,882	*1980	0	6	6	14	70	170	8	274
	%	NA	NA	NA	NA	NA	NA	NA	NA
WEBSTER	1979	1	2	7	16	85	186	52	349
14,444	1980	1	2	5	14	93	234	36	385
	%	.0	.0	-28.6	-12.5	+9.4	+25.8	-30.8	+10.3
WESTBORO	1979	0	2	7	14	163	359	77	622
13,693	1980	0	1	2	21	120	332	75	551
	%	.0	2 to 1	-71.4	+50.0	-26.4	-7.5	-2.6	-11.4
WESTFORD	1979	0	3	4	25	152	375	24	583
14,000	1980	0	2	8	15	130	316	14	485
	%	.0	-33.3	+100.0	-40.0	-14.5	-15.7	-41.7	-16.8
WESTON	1979	0	1	0	11	77	169	14	272
11,979	1980	0	0	0	12	83	185	11	291
	%	.0	1 to 0	.0	+9.1	+7.8	+9.5	-21.4	+7.0
WESTPORT	1979	0	1	6	64	187	409	96	763
13,555	1980	0	0	7	53	185	428	77	750
	%	.0	1 to 0	+16.7	-17.2	-1.1	+4.6	-19.8	-1.7
WESTWOOD	1979	0	1	3	24	147	390	59	624
13,857	1980	0	2	1	32	142	268	49	494
	%	.0	1 to 2	3 to 1	+33.3	-3.4	-31.3	-16.9	-20.8
WHITMAN	1979	X	X	X	X	X	X	X	X
13,771	1980	X	X	X	X	X	X	X	X
	%	NA	NA	NA	NA	NA	NA	NA	NA
WILBRAHAM	1979	0	0	2	18	72	238	25	355
13,700	1980	0	4	5	10	121	295	19	454
	%	.0	0 to 4	+150.0	-44.4	+68.1	+23.9	-24.0	+27.9
10,000 - 25,000 CONTINUED NEXT PAGE									

CITY /TOWN by groups of population		1a. MURDER, NON-NEGLIGENT MANSLAUGHTER	2. FORCIBLE RAPE	3. ROBBERY	4. AGGRAVATED ASSAULT	5. BURGLARY, BREAKING or ENTERING	6. LARCENY-THEFT	7. MOTOR VEHICLE THEFT	(16) CRIME INDEX TOTAL
WILMINGTON	1979	1	3	11	52	284	522	126	999
17,800	1980	0	7	5	64	296	588	115	1,075
	%	1 to 0	+133.3	-54.5	+23.1	+4.2	+12.6	-8.7	+7.6
WINCHESTER	1979	0	1	8	26	188	301	115	639
21,891	*1980	1	1	5	17	125	189	39	377
	%	NA	NA	NA	NA	NA	NA	NA	NA
WINTHROP	1979	0	0	5	1	61	120	159	346
20,359	1980	0	0	4	0	64	108	114	290
	%	.0	.0	-20.0	1 to 0	+4.9	-10.0	-28.3	-16.2
YARMOUTH	1979	0	3	18	104	1,026	1,067	77	2,295
17,437	1980	0	7	17	126	880	880	77	1,987
	%	.0	+133.3	-5.6	+21.2	-14.2	-17.5	.0	-13.4
CITIES AND TOWNS 10,000 - 25,000 TOTAL:	1979	20	128	404	1,949	14,609	26,185	6,080	49,375
	1980	20	163	480	2,061	15,443	25,985	5,137	49,289
	%	.0	+27.3	+18.8	+5.7	+5.7	-7.6	-15.5	-.2
GROUP POPULATION 10,000 - 25,000 TOTAL: 1,433,691									
2,500 - 10,000									
ACUSHNET	1979	0	0	2	5	94	181	14	296
8,552	1980	0	2	0	5	80	151	43	281
	%	.0	0 to 2	2 to 0	.0	-14.9	-16.6	+207.1	-5.1
ASHBURNHAM	1979	0	0	0	7	101	103	8	219
3,850	1980	0	1	1	4	104	92	5	207
	%	.0	0 to 1	0 to 1	-42.9	+3.0	-10.7	-37.5	-5.5
ASHLAND	1979	1	0	3	7	90	154	37	292
10,000	1980	0	2	3	5	80	193	18	301
	%	0 to 1	0 to 2	.0	-28.6	-11.1	+25.3	-51.4	+3.1
2,500 - 10,000 CONTINUED NEXT PAGE									

CITY /TOWN by groups of population		1a. MURDER, NON-NEGLIGENT MANSLAUGHTER	2. FORCIBLE RAPE	3. ROBBERY	4. AGGRAVATED ASSAULT	5. BURGLARY, BREAKING or ENTERING	6. LARCENY-THEFT	7. MOTOR VEHICLE THEFT	(17) CRIME INDEX TOTAL
AVON	1979	0	0	0	10	47	70	30	157
5,293	1980	0	0	1	12	34	27	15	89
	%	.0	.0	0 to 1	+20.0	-27.7	-61.4	-50.0	-43.3
AYER	1979	1	9	4	22	67	216	29	348
6,929	1980	1	0	4	9	81	223	30	348
	%	.0	9 to 0	.0	-59.1	+20.9	+3.2	+3.4	.0
BARRE	1979	X	X	X	X	X	X	X	X
3,983	1980	X	X	X	X	X	X	X	X
	%	NA	NA	NA	NA	NA	NA	NA	NA
BELCHERTOWN	1979	0	1	0	1	115	125	20	262
6,800	1980	0	0	0	2	101	105	16	224
	%	.0	1 to 0	.0	1 to 2	-12.2	-16.0	-20.0	-14.5
BERKLEY	1979	X	X	X	X	X	X	X	X
2,750	1980	X	X	X	X	X	X	X	X
	%	NA	NA	NA	NA	NA	NA	NA	NA
BLACKSTONE	1979	X	X	X	X	X	X	X	X
6,536	1980	0	3	4	19	105	199	19	349
	%	NA	NA	NA	NA	NA	NA	NA	NA
BOLTON	1979	0	1	1	1	24	64	6	97
2,600	1980	0	0	2	10	47	87	2	148
	%	.0	1 to 0	1 to 2	1 to 10	+95.8	+35.9	-66.7	+52.6
BOXBORO	1979	0	3	0	9	61	35	13	121
2,800	1980	0	0	0	5	31	60	11	107
	%	.0	3 to 0	.0	-44.4	-49.2	+71.4	-15.4	-11.6
BOXFORD	1979	0	0	0	0	47	155	6	208
5,300	1980	0	1	1	2	71	116	6	197
	%	.0	0 to 1	0 to 1	0 to 2	+51.1	-25.2	.0	-5.3
BOYLSTON	1979	0	1	1	8	48	63	11	132
3,536	1980	0	1	1	2	58	46	5	113
	%	.0	.0	.0	-75.0	+20.8	-27.0	-54.5	-14.4
BREWSTER	1979	0	0	0	17	97	190	7	311
5,020	1980	0	0	1	9	74	177	4	265
	%	.0	.0	0 to 1	-47.1	-23.7	-6.8	-42.9	-14.8
2,500 - 10,000									

CONTINUED NEXT PAGE

CITY /TOWN by groups of population		1a. MURDER, NON-NEGLIGENT MANSLAUGHTER	2. FORCIBLE RAPE	3. ROBBERY	4. AGGRAVATED ASSAULT	5. BURGLARY, BREAKING or ENTERING	6. LARCENY-THEFT	7. MOTOR VEHICLE THEFT	CRIME INDEX TOTAL
CARLISLE	1979	1	2	0	1	34	36	1	75
3,800	*1980	0	1	0	0	27	51	0	79
	%	NA	NA	NA	NA	NA	NA	NA	NA
CARVER	1979	1	0	2	0	65	57	7	132
7,200	*1980	0	0	1	1	55	69	11	137
	%	NA	NA	NA	NA	NA	NA	NA	NA
CHARLTON	1979	1	1	0	2	62	63	10	139
8,000	1980	1	1	0	0	94	36	11	143
	%	.0	.0	.0	2 to 0	+51.6	-42.9	+10.0	+2.9
CHATHAM	1979	0	2	0	5	132	267	19	425
6,500	1980	0	0	3	1	128	301	19	452
	%	.0	2 to 0	0 to 3	5 to 1	-3.0	+12.7	.0	+6.4
CHESHIRE	*1979	0	0	0	0	6	5	0	11
3,199	*1980	0	1	0	1	6	14	0	22
	%	NA	NA	NA	NA	NA	NA	NA	NA
COHASSET	1979	0	3	4	8	79	174	36	304
7,650	1980	0	2	4	10	98	220	23	357
	%	.0	-33.3	.0	+25.0	+24.1	+26.4	-36.1	+17.4
DALTON	1979	0	0	0	5	46	75	6	132
7,093	1980	0	2	0	9	68	120	19	218
	%	.0	0 to 2	.0	+80.0	+47.8	+60.0	+216.7	+65.2
DEERFIELD	1979	X	X	X	X	X	X	X	X
4,255	1980	X	X	X	X	X	X	X	X
	%	NA	NA	NA	NA	NA	NA	NA	NA
DIGHTON	1979	0	1	0	2	47	112	38	200
3,174	1980	0	0	2	10	96	97	25	230
	%	.0	1 to 0	0 to 2	+400.0	+104.3	-13.4	-34.2	+15.0
DOUGLAS	1979	0	0	0	12	103	79	7	201
3,174	1980	0	2	0	15	67	85	4	173
	%	.0	0 to 2	.0	+25.0	-35.0	+7.6	-42.9	-13.9
2,500 - 10,000 CONTINUED NEXT PAGE									

CITY /TOWN by groups of population		1a. MURDER, NON-NEGLIGENT MANSLAUGHTER	2. FORCIBLE RAPE	3. ROBBERY	4. AGGRAVATED ASSAULT	5. BURGLARY, BREAKING or ENTERING	6. LARCENY-THEFT	7. MOTOR VEHICLE THEFT	CRIME INDEX TOTAL
DOVER	1979	1	0	0	3	34	63	7	108
5,000	*1980	0	0	0	1	9	14	3	27
	%	NA	NA	NA	NA	NA	NA	NA	NA
DUDLEY	1979	0	2	5	2	34	45	15	103
8,000	1980	0	1	1	2	45	53	7	109
	%	.0	2 to 1	5 to 1	.0	+32.4	+17.8	-53.3	+5.8
EAST	1979	0	1	3	16	55	176	55	306
BRIDGEWATER	*1980	0	0	5	13	78	216	25	337
9,485	%	NA	NA	NA	NA	NA	NA	NA	NA
EASTHAM	1979	0	1	1	9	129	164	7	311
3,452	1980	0	0	0	20	115	242	8	385
	%	.0	1 to 0	1 to 0	+122.2	-10.9	+47.6	+14.3	+23.8
ESSEX	1979	0	0	1	2	40	56	5	104
2,872	*1980	0	1	1	8	44	48	5	107
	%	NA	NA	NA	NA	NA	NA	NA	NA
FREETOWN	1979	0	3	2	39	63	103	26	236
6,270	1980	0	1	6	33	97	133	16	286
	%	.0	3 to 1	+200.0	-15.4	+54.0	+29.1	-38.5	+21.2
GEORGETOWN	1979	0	0	0	1	27	42	5	75
6,000	1980	1	1	0	2	42	48	9	103
	%	0 to 1	0 to 1	.0	1 to 2	+55.6	+14.3	+80.0	+37.3
GRANBY	1979	0	0	0	2	57	77	12	148
5,609	1980	1	0	0	2	113	136	10	262
	%	0 to 1	.0	.0	.0	+98.2	+76.6	-16.7	+77.0
GREAT	1979	X	X	X	X	X	X	X	X
BARRINGTON	1980	0	2	2	12	82	152	43	293
7,068	%	NA	NA	NA	NA	NA	NA	NA	NA
GROTON	1979	0	0	0	16	77	128	6	227
5,890	*1980	0	0	1	16	64	84	8	173
	%	NA	NA	NA	NA	NA	NA	NA	NA
2,500 - 10,000									

CONTINUED NEXT PAGE

CITY /TOWN by groups of population		1a. MURDER, NON-NEGLIGENT MANSLAUGHTER	2. FORCIBLE RAPE	3. ROBBERY	4. AGGRAVATED ASSAULT	5. BURGLARY, BREAKING or ENTERING	6. LARCENY-THEFT	7. MOTOR VEHICLE THEFT	CRIME INDEX TOTAL
GROVELAND	1979	0	0	1	0	29	62	14	106
5,253	1980	0	1	0	2	27	33	8	71
	%	.0	0 to 1	1 to 0	0 to 2	-6.9	-46.8	-42.9	-33.0
HADLEY	1979	0	2	1	5	36	114	19	177
3,802	1980	0	1	5	8	39	100	40	193
	%	.0	2 to 1	1 to 5	+60.0	+8.3	-12.3	-110.5	+9.0
HALIFAX	1979	X	X	X	X	X	X	X	X
5,600	1980	X	X	X	X	X	X	X	X
	%	NA	NA	NA	NA	NA	NA	NA	NA
HAMILTON	1979	0	0	1	3	21	110	7	142
6,979	1980	0	0	0	6	42	107	14	169
	%	.0	.0	1 to 0	+100.0	+100.0	-2.7	+100.0	+19.0
HAMPDEN	1979	0	0	1	6	63	104	10	184
5,000	1980	0	0	1	3	53	95	7	159
	%	.0	.0	.0	-100.0	-15.9	-8.7	-30.0	-13.6
HANSON	1979	X	X	X	X	X	X	X	X
8,500	*1980	0	0	1	11	46	108	16	182
	%	NA	NA	NA	NA	NA	NA	NA	NA
HARVARD	1979	1	0	0	0	51	67	6	125
4,150	1980	0	0	0	0	47	82	6	135
	%	1 to 0	.0	.0	.0	-7.8	+22.4	.0	+8.0
HARWICH	1979	0	2	4	15	205	411	14	651
7,756	1980	0	1	2	8	214	307	8	540
	%	.0	2 to 1	-50.0	-46.7	+4.4	-25.3	-42.9	-17.1
HATFIELD	1979	0	0	0	1	5	0	3	9
3,090	1980	0	0	0	0	8	2	1	11
	%	.0	.0	.0	1 to 0	+60.0	0 to 2	3 to 1	+22.2
HOPEDALE	1979	0	0	0	3	21	19	2	45
4,011	1980	0	0	0	2	28	4	6	40
	%	.0	.0	.0	-33.3	+33.3	-78.9	+200.0	-11.1
2,500 - 10,000 CONTINUED NEXT PAGE									

CITY /TOWN by groups of population		1a. MURDER, NON-NEGLIGENT MANSLAUGHTER	2. FORCIBLE RAPE	3. ROBBERY	4. AGGRAVATED ASSAULT	5. BURGLARY, BREAKING or ENTERING	6. LARCENY-THEFT	7. MOTOR VEHICLE THEFT	CRIME INDEX TOTAL
HOPKINTON	1979	0	2	1	25	88	133	45	294
6,400	1980	0	0	3	13	82	132	27	257
	%	.0	2 to 0	1 to 3	-48.0	-6.8	-.8	-40.0	-12.6
KINGSTON	1979	0	3	4	4	103	138	24	276
7,000	*1980	0	1	9	10	85	99	26	230
	%	NA	NA	NA	NA	NA	NA	NA	NA
LAKEVILLE	1979	0	1	2	20	135	194	26	378
5,118	1980	0	0	1	14	197	221	21	454
	%	.0	1 to 0	2 to 1	-30.0	+45.9	+13.9	-19.2	+20.1
LANCASTER	*1979	0	0	0	1	22	1	2	26
6,000	1980	X	X	X	X	X	X	X	X
	%	NA	NA	NA	NA	NA	NA	NA	NA
LANESBORO	1979	0	0	0	18	39	61	14	132
3,200	1980	1	3	0	14	77	56	10	161
	%	0 to 1	0 to 3	.0	-22.2	+97.4	-8.2	-28.6	+22.0
LEE	1979	0	1	1	4	35	94	7	142
6,426	1980	0	2	2	0	37	104	12	157
	%	.0	1 to 2	1 to 2	4 to 0	+5.7	+10.6	+71.4	+10.6
LENOX	*1979	0	0	0	8	10	34	7	59
6,400	*1980	0	1	0	4	34	50	7	96
	%	NA	NA	NA	NA	NA	NA	NA	NA
LINCOLN	*1979	0	0	0	4	37	50	10	101
5,200	*1980	0	0	0	2	23	9	2	36
	%	NA	NA	NA	NA	NA	NA	NA	NA
LITTLETON	1979	0	0	2	7	53	53	18	133
6,831	*1980	0	0	0	1	12	6	2	21
	%	NA	NA	NA	NA	NA	NA	NA	NA
LUNENBURG	1979	0	3	2	16	70	150	44	285
8,175	1980	0	1	3	47	118	151	29	349
	%	.0	3 to 1	+50.0	+193.8	+68.6	+.7	-34.1	+22.5

2.500 - 10,000 CONTINUED NEXT PAGE

CITY /TOWN by groups of population		1a. MURDER, NON-NEGLIGENT MANSLAUGHTER	2. FORCIBLE RAPE	3. ROBBERY	4. AGGRAVATED ASSAULT	5. BURGLARY, BREAKING or ENTERING	6. LARCENY-THEFT	7. MOTOR VEHICLE THEFT	(22) CRIME INDEX TOTAL
MANCHESTER	1979	0	0	0	0	67	76	13	156
5,650	1980	0	1	0	0	73	110	4	188
	%	.0	0 to 1	.0	.0	+9.0	+44.7	-69.2	+20.5
MARION	1979	0	0	0	11	62	190	16	279
4,000	1980	0	2	5	22	85	181	18	313
	%	.0	0 to 2	0 to 5	+100.0	+37.1	-4.7	+12.5	+12.2
MASHPEE	1979	0	0	1	20	147	193	28	389
4,000	1980	1	0	1	18	151	224	18	413
	%	0 to 1	.0	.0	-10.0	+2.7	+16.1	-35.7	+6.2
MATTAPOISETT	1979	0	0	1	30	115	142	10	298
5,671	1980	0	0	0	8	73	126	8	215
	%	.0	.0	1 to 0	-73.3	-36.5	-11.3	-20.0	-27.9
MAYNARD	1979	0	2	3	50	80	216	18	369
9,901	1980	0	1	4	10	53	163	20	251
	%	.0	2 to 1	+33.3	-80.0	-33.8	-24.5	+11.1	-32.0
MEDWAY	1979	0	0	0	27	117	186	19	349
9,000	1980	0	4	1	28	113	170	19	335
	%	.0	0 to 4	0 to 1	+3.7	-3.4	-8.6	.0	-4.0
MENDON	1979	0	1	1	1	59	76	17	155
3,400	1980	0	0	0	5	52	73	6	136
	%	.0	1 to 0	1 to 0	1 to 5	-11.9	-3.9	-64.7	-12.3
MERRIMAC	1979	0	0	0	17	92	155	27	291
4,202	1980	0	0	2	28	57	129	20	236
	%	.0	.0	0 to 2	+64.7	-38.0	-16.8	-25.9	-18.9
MIDDLETON	*1979	0	0	1	0	3	11	3	18
4,300	1980	X	X	X	X	X	X	X	X
	%	NA	NA	NA	NA	NA	NA	NA	NA
MILLIS	1979	0	0	0	0	28	106	9	143
7,024	*1980	0	1	1	0	35	107	3	147
	%	NA	NA	NA	NA	NA	NA	NA	NA
2,500 - 10,000									
CONTINUED NEXT PAGE									

CITY /TOWN by groups of population		1a. MURDER, NON-NEGLIGENT MANSLAUGHTER	2. FORCIBLE RAPE	3. ROBBERY	4. AGGRAVATED ASSAULT	5. BURGLARY, BREAKING or ENTERING	6. LARCENY-THEFT	7. MOTOR VEHICLE THEFT	(23) CRIME INDEX TOTAL
MONSON	1979	0	0	2	9	77	96	15	199
7,400	1980	0	2	1	22	64	143	27	259
	%	.0	0 to 2	2 to 1	+144.4	-16.9	+49.0	+80.0	+30.2
MONTAGUE	1979	0	1	4	4	75	162	11	257
8,423	1980	0	3	0	58	120	213	11	405
	%	.0	1 to 3	4 to 0	+1000.+	+60.0	=31.5	.0	+57.6
NAHANT	1979	0	0	2	0	16	60	10	88
4,361	1980	0	1	0	4	19	58	4	86
	%	.0	0 to 1	2 to 0	0 to 4	+18.8	-3.3	-60.0	-2.3
NANTUCKET	1979	0	0	0	11	235	514	87	847
5,200	1980	0	1	2	27	163	697	89	979
	%	.0	0 to 1	0 to 2	+145.5	-30.6	+35.6	+2.3	+15.6
NEWBURY	1979	0	0	0	5	87	95	9	196
4,597	1980	0	0	1	13	68	95	15	192
	%	.0	.0	0 to 1	+160.0	-21.8	.0	+66.7	-2.0
NORFOLK	1979	0	1	0	15	53	101	12	182
5,273	1980	0	0	0	10	49	86	9	154
	%	.0	1 to 0	.0	-33.3	-7.5	-14.9	-25.0	-15.4
NORTH	1979	0	0	1	1	11	35	2	50
BROOKFIELD	1980	0	0	0	7	27	42	1	77
3,926	%	.0	.0	1 to 0	1 to 7	+145.5	+20.0	2 to 1	+54.0
NORWELL	1979	0	1	7	8	84	125	55	280
9,571	*1980	0	0	0	10	23	57	18	108
	%	NA	NA	NA	NA	NA	NA	NA	NA
ORANGE	1979	0	0	1	16	84	109	17	227
6,445	1980	0	1	1	6	100	139	16	263
	%	.0	0 to 1	.0	-62.5	+19.0	+27.5	-5.9	+15.9
ORLEANS	1979	0	2	1	13	77	261	8	362
4,369	1980	0	1	0	25	70	236	14	346
	%	.0	2 to 1	1 to 0	+92.3	-9.1	-9.6	+75.0	-4.4
2,500 - 10,000									

CONTINUED NEXT PAGE

CITY /TOWN by groups of population		1a. MURDER, NON-NEGLIGENT MANSLAUGHTER	2. FORCIBLE RAPE	3. ROBBERY	4. AGGRAVATED ASSAULT	5. BURGLARY, BREAKING or ENTERING	6. LARCENY-THEFT	7. MOTOR VEHICLE THEFT	(24) CRIME INDEX TOTAL
PAXTON	1979	X	X	X	X	X	X	X	X
3,750	1980	0	0	0	0	57	17	5	79
	%	NA	NA	NA	NA	NA	NA	NA	NA
PEPPERELL	1979	0	1	0	15	47	124	14	201
7,859	1980	0	3	2	13	65	133	9	225
	%	.0	1 to 3	0 to 2	-13.3	+38.3	+7.3	-35.7	+11.9
PLAINVILLE	1979	0	0	0	0	20	66	24	110
5,463	1980	0	1	2	0	24	36	8	71
	%	.0	0 to 1	0 to 2	.0	+20.0	-45.5	-66.7	-35.5
PRINCETON	1979	0	0	0	3	37	24	2	66
2,500	*1980	0	0	0	1	44	22	0	67
	%	NA	NA	NA	NA	NA	NA	NA	NA
PROVINCETOWN	1979	0	2	9	99	195	360	21	686
3,947	1980	0	5	11	51	135	380	17	599
	%	.0	+150.0	+22.2	-48.5	-30.8	+5.6	-19.0	-12.7
RAYNHAM	*1979	0	0	5	4	81	145	65	300
8,000	*1980	0	0	1	3	24	43	19	90
	%	NA	NA	NA	NA	NA	NA	NA	NA
REHOBOTH	1979	0	2	5	7	76	102	26	218
7,300	1980	1	0	1	2	98	118	17	237
	%	0 to 1	2 to 0	5 to 1	-71.4	+28.9	+15.7	-34.6	+8.7
ROCHESTER	1979	0	1	0	2	21	31	5	60
2,880	1980	0	1	1	4	43	38	1	88
	%	.0	.0	0 to 1	+100.0	+104.8	+22.6	5 to 1	+46.7
ROCKPORT	1979	0	1	0	2	77	119	13	212
6,500	1980	0	1	1	2	84	154	6	248
	%	.0	.0	0 to 1	.0	+9.1	+29.4	-53.8	+17.0
ROWLEY	1979	0	0	0	12	38	64	18	132
3,680	1980	2	1	2	7	49	98	13	172
	%	0 to 2	0 to 1	0 to 2	-41.7	+28.9	+53.1	-27.8	+30.3
2,500 - 10,000	CONTINUED NEXT PAGE								

CITY /TOWN by groups of population		1a. MURDER, NON-NEGLIGENT MANSLAUGHTER	2. FORCIBLE RAPE	3. ROBBERY	4. AGGRAVATED ASSAULT	5. BURGLARY, BREAKING or ENTERING	6. LARCENY-THEFT	7. MOTOR VEHICLE THEFT	CRIME INDEX TOTAL
RUTLAND	1979	0	0	0	0	25	22	3	50
3,266	1980	0	0	0	1	39	23	5	68
	%	.0	.0	.0	0 to 1	+56.0	+4.5	+66.7	+36.0
SALISBURY	1979	1	0	6	7	168	253	103	538
5,985	*1980	0	0	2	8	108	91	60	260
	%	NA	NA	NA	NA	NA	NA	NA	NA
SANDWICH	1979	0	4	1	30	155	245	13	448
6,980	1980	0	1	3	22	91	226	14	357
	%	.0	4 to 1	1 to 3	-26.7	-41.3	-7.8	+7.7	-20.3
SHEFFIELD	1979	0	0	0	0	21	54	7	82
2,723	*1980	0	0	0	1	7	11	3	22
	%	NA	NA	NA	NA	NA	NA	NA	NA
SHERBORN	*1979	0	1	0	1	44	72	12	130
4,300	1980	0	0	1	5	30	59	3	98
	%	NA	NA	NA	NA	NA	NA	NA	NA
SHIRLEY	1979	0	3	1	61	74	110	27	276
4,300	1980	0	5	0	38	60	115	38	256
	%	.0	+66.7	1 to 0	-37.7	-18.9	+4.5	+40.7	-7.2
SOUTHAMPTON	1979	0	0	1	0	20	46	3	70
4,125	1980	0	2	0	0	32	26	4	64
	%	.0	0 to 2	1 to 0	.0	+60.0	-43.5	+33.3	-8.6
SOUTHBORO	1979	0	1	1	5	94	143	29	273
6,326	1980	0	0	3	14	88	142	25	272
	%	.0	1 to 0	1 to 3	+180.0	-6.4	-.7	-13.8	-.4
SOUTHWICK	1979	0	3	6	7	69	147	25	257
7,228	1980	0	1	0	4	77	125	10	217
	%	.0	3 to 1	6 to 0	-42.9	+11.6	-15.0	-60.0	-15.6
STERLING	*1979	0	0	0	1	5	8	1	15
5,000	1980	X	X	X	X	X	X	X	X
	%	NA	NA	NA	NA	NA	NA	NA	NA
2,500 - 10,000									

CONTINUED NEXT PAGE

CITY /TOWN by groups of population		1a. MURDER, NON-NEGLIGENT MANSLAUGHTER	2. FORCIBLE RAPE	3. ROBBERY	4. AGGRAVATED ASSAULT	5. BURGLARY, BREAKING or ENTERING	6. LARCENY-THEFT	7. MOTOR VEHICLE THEFT	(26) CRIME INDEX TOTAL
STOW	1979	0	0	1	4	26	42	3	76
4,915	1980	0	0	1	3	24	56	5	89
	%	.0	.0	.0	-25.0	-7.7	+33.3	+66.7	+17.1
STURBRIDGE	*1979	0	0	2	2	36	92	10	142
5,500	1980	0	0	0	4	31	133	17	185
	%	NA	NA	NA	NA	NA	NA	NA	NA
SUNDERLAND	1979	0	0	0	0	18	51	11	80
2,805	*1980	0	1	1	2	14	43	13	74
	%	NA	NA	NA	NA	NA	NA	NA	NA
SUTTON	1979	0	0	1	5	44	91	12	153
5,600	1980	0	1	2	10	55	89	7	164
	%	.0	0 to 1	1 to 2	+100.0	+25.0	-2.2	-41.7	+7.2
TEMPLETON	1979	0	0	1	3	45	25	8	82
6,079	1980	0	1	1	3	55	28	3	91
	%	.0	0 to 1	.0	.0	+22.2	+12.0	-62.5	+11.0
TISBURY	1979	0	1	0	24	91	154	13	283
2,900	1980	0	0	0	4	45	108	5	162
	%	.0	1 to 0	.0	-83.3	-50.5	-28.9	-61.5	-42.8
TOPSFIELD	1979	0	0	0	11	86	157	15	269
5,913	1980	1	1	3	6	63	140	23	237
	%	0 to 1	0 to 1	0 to 3	-45.5	-26.7	-10.8	+53.3	-11.9
TOWNSEND	1979	0	1	0	2	52	89	11	155
7,200	*1980	0	3	4	8	42	47	5	109
	%	NA	NA	NA	NA	NA	NA	NA	NA
TYNGSBORO	1979	0	5	2	6	79	140	43	275
4,870	1980	0	3	2	3	101	90	52	251
	%	.0	-40.0	.0	-50.0	+27.8	-35.7	+20.9	-8.7
UPTON	1979	0	1	0	3	38	81	11	134
3,777	1980	0	0	0	2	47	65	6	120
	%	.0	1 to 0	.0	-33.3	+23.7	-19.8	-45.5	-10.4
2,500 - 10,000 CONTINUED NEXT PAGE									

CITY /TOWN by groups of population		1a. MURDER, NON-NEGLIGENT MANSLAUGHTER	2. FORCIBLE RAPE	3. ROBBERY	4. AGGRAVATED ASSAULT	5. BURGLARY, BREAKING or ENTERING	6. LARCENY-THEFT	7. MOTOR VEHICLE THEFT	CRIME INDEX TOTAL
UXBRIDGE	1979	X	X	X	X	X	X	X	X
8,513	1980	X	X	X	X	X	X	X	X
	%	NA	NA	NA	NA	NA	NA	NA	NA
WARE	1979	0	4	1	16	45	66	18	150
8,679	1980	0	0	3	12	40	77	16	148
	%	.0	4 to 0	1 to 3	-25.0	-11.1	+16.7	-11.1	-1.3
WARREN	1979	0	0	0	2	9	8	4	23
3,446	1980	X	X	X	X	X	X	X	X
	%	NA	NA	NA	NA	NA	NA	NA	NA
WENHAM	1979	0	0	0	1	25	45	2	73
4,000	1980	0	0	1	1	21	66	4	93
	%	.0	.0	0 to 1	.0	-16.0	+46.7	+100.0	+27.4
WEST	1979	0	0	2	13	57	126	18	216
BOYLSTON	*1980	0	0	3	9	49	119	12	192
6,252	%	NA	NA	NA	NA	NA	NA	NA	NA
WEST	1979	0	2	5	13	97	278	44	439
BRIDGEWATER	1980	0	0	2	24	106	248	55	435
7,000	%	.0	2 to 0	-60.0	+84.6	+9.3	-10.8	+25.0	-.9
WEST	1979	X	X	X	X	X	X	X	X
BROOKFIELD	1980	X	X	X	X	X	X	X	X
3,000	%	NA	NA	NA	NA	NA	NA	NA	NA
WEST	*1979	0	0	0	1	10	16	1	28
NEWBURY	1980	X	X	X	X	X	X	X	X
2,650	%	NA	NA	NA	NA	NA	NA	NA	NA
WESTMINSTER	1979	0	2	1	9	71	141	15	239
5,517	1980	0	0	0	8	115	108	13	244
	%	.0	2 to 0	1 to 0	-11.1	+62.0	-23.4	-13.3	+2.1
WILLIAMSTOWN	1979	0	1	0	12	86	169	25	293
8,246	1980	0	0	2	19	58	272	14	365
	%	.0	1 to 0	0 to 2	+58.3	-32.6	+60.9	-44.0	+24.6
2,500 - 10,000									
CONTINUED NEXT PAGE									

CITY /TOWN by groups of population		1a. MURDER, NON-NEGLIGENT MANSLAUGHTER	2. FORCIBLE RAPE	3. ROBBERY	4. AGGRAVATED ASSAULT	5. BURGLARY, BREAKING or ENTERING	6. LARCENY-THEFT	7. MOTOR VEHICLE THEFT	(28) CRIME INDEX TOTAL
WINCHENDON	1979	1	1	0	12	40	51	13	118
6,827	1980	0	1	0	13	51	57	19	141
	%	1 to 0	.0	.0	+8.3	+21.6	+11.8	+46.2	+19.5
WRENTHAM	*1979	0	0	0	1	13	25	6	45
7,368	*1980	0	0	0	19	54	135	12	220
	%	NA	NA	NA	NA	NA	NA	NA	NA
CITIES AND TOWNS 2,500 - 10,000									
TOTAL:	1979	9	90	125	986	6,708	11,764	1,795	21,477
	1980	10	86	145	1,012	6,884	12,048	1,520	21,705
	%	+11.1	-4.4	+16.0	+2.6	+2.6	+2.4	-15.3	+1.1
GROUP POPULATION 2,500 - 10,000 TOTAL: 644,315									
UNDER 2,500									
ALFORD	1979	X	X	X	X	X	X	X	X
365	1980	X	X	X	X	X	X	X	X
	%	NA	NA	NA	NA	NA	NA	NA	NA
ASHBY	1979	0	0	2	2	34	20	1	59
2,420	1980	0	0	0	0	25	13	3	41
	%	.0	.0	2 to 0	2 to 0	-26.5	-35.0	1 to 3	-30.5
ASHFIELD	1979	0	0	0	1	21	4	0	26
1,450	1980	0	0	0	0	15	9	1	25
	%	.0	.0	.0	1 to 0	-28.6	+125.0	0 to 1	-3.8
BECKET	*1979	0	0	0	0	12	0	0	12
1,153	1980	X	X	X	X	X	X	X	X
	%	NA	NA	NA	NA	NA	NA	NA	NA
BERLIN	1979	1	2	0	4	30	61	2	100
2,380	1980	0	0	2	3	28	49	10	92
	%	1 to 0	2 to 0	0 to 2	-25.0	-6.7	-19.7	+400.0	-8.0
UNDER 2,500 CONTINUED NEXT PAGE									

CITY /TOWN by groups of population		1a. MURDER, NON-NEGLIGENT MANSLAUGHTER	2. FORCIBLE RAPE	3. ROBBERY	4. AGGRAVATED ASSAULT	5. BURGLARY, BREAKING or ENTERING	6. LARCENY-THEFT	7. MOTOR VEHICLE THEFT	CRIME INDEX TOTAL
BERNARDSTON	1979	0	0	0	12	11	28	1	52
1,800	1980	X	X	X	X	X	X	X	X
	%	NA	NA	NA	NA	NA	NA	NA	NA
BLANDFORD	1979	0	0	0	0	9	1	0	10
1,019	*1980	0	0	0	1	16	0	1	18
	%	NA	NA	NA	NA	NA	NA	NA	NA
BRIMFIELD	1979	0	0	0	1	5	30	4	40
2,175	1980	0	0	0	0	6	29	2	37
	%	.0	.0	.0	1 to 0	+20.0	-3.3	-50.0	-7.5
BROOKFIELD	1979	0	0	0	2	2	11	0	15
2,360	1980	0	0	0	0	0	2	0	2
	%	.0	.0	.0	2 to 0	2 to 0	-81.8	.0	-86.7
BUCKLAND	*1979	0	0	0	0	1	5	0	6
2,000	*1980	0	0	0	0	16	19	1	36
	%	NA	NA	NA	NA	NA	NA	NA	NA
CHARLEMONT	1979	X	X	X	X	X	X	X	X
1,050	1980	X	X	X	X	X	X	X	X
	%	NA	NA	NA	NA	NA	NA	NA	NA
CHESTER	1979	0	0	0	0	3	0	0	3
1,110	*1980	0	0	0	2	2	0	1	5
	%	NA	NA	NA	NA	NA	NA	NA	NA
CHESTERFIELD	1979	X	X	X	X	X	X	X	X
887	1980	X	X	X	X	X	X	X	X
	%	NA	NA	NA	NA	NA	NA	NA	NA
CHILMARK	1979	X	X	X	X	X	X	X	X
401	1980	X	X	X	X	X	X	X	X
	%	NA	NA	NA	NA	NA	NA	NA	NA

UNDER 2,500 CONTINUED NEXT PAGE

CITY /TOWN by groups of population		1a. MURDER, NON-NEGLIGENT MANSLAUGHTER	2. FORCIBLE RAPE	3. ROBBERY	4. AGGRAVATED ASSAULT	5. BURGLARY, BREAKING or ENTERING	6. LARCENY-THEFT	7. MOTOR VEHICLE THEFT	CRIME INDEX TOTAL
CLARKSBURG	1979	0	0	0	0	2	1	6	9
1,950	1980	0	0	0	0	7	0	0	7
	%	.0	.0	.0	.0	+250.0	1 to 0	6 to 0	-22.2
COLRAIN	1979	X	X	X	X	X	X	X	X
1,493	1980	X	X	X	X	X	X	X	X
	%	NA	NA	NA	NA	NA	NA	NA	NA
CONWAY	*1979	0	0	0	0	5	1	1	7
1,152	1980	X	X	X	X	X	X	X	X
	%	NA	NA	NA	NA	NA	NA	NA	NA
CUMMINGTON	1979	X	X	X	X	X	X	X	X
651	1980	X	X	X	X	X	X	X	X
	%	NA	NA	NA	NA	NA	NA	NA	NA
DUNSTABLE	1979	0	0	0	0	26	20	1	47
1,588	*1980	1	1	0	0	25	23	3	53
	%	NA	NA	NA	NA	NA	NA	NA	NA
EAST	1979	0	0	0	0	13	5	3	21
BROOKFIELD	1980	0	1	0	3	21	2	7	34
2,000	%	.0	0 to 1	.0	0 to 3	+61.5	-60.0	+133.3	+61.9
EDGARTOWN	1979	X	X	X	X	X	X	X	X
2,043	1980	X	X	X	X	X	X	X	X
	%	NA	NA	NA	NA	NA	NA	NA	NA
EGREMONT	1979	X	X	X	X	X	X	X	X
1,220	1980	X	X	X	X	X	X	X	X
	%	NA	NA	NA	NA	NA	NA	NA	NA
ERVING	1979	0	0	2	2	11	5	1	21
1,308	*1980	0	0	0	0	3	0	1	4
	%	NA	NA	NA	NA	NA	NA	NA	NA
FLORIDA	1979	X	X	X	X	X	X	X	X
720	1980	X	X	X	X	X	X	X	X
	%	NA	NA	NA	NA	NA	NA	NA	NA
UNDER 2,500									

CONTINUED NEXT PAGE

CITY /TOWN by groups of population		1a. MURDER, NON-NEGLIGENT MANSLAUGHTER	2. FORCIBLE RAPE	3. ROBBERY	4. AGGRAVATED ASSAULT	5. BURGLARY, BREAKING or ENTERING	6. LARCENY-THEFT	7. MOTOR VEHICLE THEFT	(31) CRIME INDEX TOTAL
GAY HEAD	1979	0	0	0	0	7	6	0	13
148	1980	0	0	0	0	10	21	2	33
	%	.0	.0	.0	.0	+42.9	+250.0	0 to 2	+153.8
GILL	1979	0	0	0	0	1	0	0	1
1,276	1980	0	0	0	0	0	2	0	2
	%	.0	.0	.0	.0	1 to 0	0 to 2	.0	1 to 2
GOSHEN	1979	X	X	X	X	X	X	X	X
652	1980	X	X	X	X	X	X	X	X
	%	NA	NA	NA	NA	NA	NA	NA	NA
GOSNOLD	1979	X	X	X	X	X	X	X	X
100	1980	X	X	X	X	X	X	X	X
	%	NA	NA	NA	NA	NA	NA	NA	NA
GRANVILLE	*1979	0	0	0	0	4	1	0	5
1,228	1980	X	X	X	X	X	X	X	X
	%	NA	NA	NA	NA	NA	NA	NA	NA
HANCOCK	1979	X	X	X	X	X	X	X	X
697	1980	X	X	X	X	X	X	X	X
	%	NA	NA	NA	NA	NA	NA	NA	NA
HARDWICK	1979	0	1	0	12	30	40	3	86
2,143	1980	0	0	0	4	33	17	1	55
	%	.0	1 to 0	.0	-66.7	+10.0	-57.5	3 to 1	-36.0
HAWLEY	1979	X	X	X	X	X	X	X	X
267	1980	X	X	X	X	X	X	X	X
	%	NA	NA	NA	NA	NA	NA	NA	NA
HEATH	1979	0	0	0	2	24	16	0	42
423	1980	0	0	0	0	10	8	0	18
	%	.0	.0	.0	2 to 0	-58.3	-50.0	.0	-57.1
HINSDALE	*1979	0	0	0	1	4	6	0	11
1,600	*1980	0	0	0	0	4	0	1	5
	%	NA	NA	NA	NA	NA	NA	NA	NA
HOLLAND	1979	0	0	0	0	14	5	1	20
1,642	*1980	0	0	0	0	19	1	0	20
	%	NA	NA	NA	NA	NA	NA	NA	NA

UNDER 2,500
CONTINUED NEXR
PAGE

CITY /TOWN by groups of population		1a. MURDER, NON-NEGLIGENT MANSLAUGHTER	2. FORCIBLE RAPE	3. ROBBERY	4. AGGRAVATED ASSAULT	5. BURGLARY, BREAKING or ENTERING	6. LARCENY-THEFT	7. MOTOR VEHICLE THEFT	(32) CRIME INDEX TOTAL
HUBBARDSTON	1979	0	0	0	2	22	10	2	36
1,647	1980	0	0	0	0	25	18	3	46
	%	.0	.0	.0	2 to 0	+13.6	+80.0	+50.0	+27.8
HUNTINGTON	*1979	0	0	0	0	0	0	0	0
1,936	1980	0	1	0	5	8	16	0	30
	%	NA	NA	NA	NA	NA	NA	NA	NA
LEVERETT	1979	0	0	0	0	1	0	0	1
1,437	1980	0	0	0	0	0	0	0	0
	%	.0	.0	.0	.0	1 to 0	.0	.0	1 to 0
LEYDEN	1979	0	0	0	0	12	7	0	19
504	1980	0	0	0	0	6	6	0	12
	%	.0	.0	.0	.0	-50.0	-14.3	.0	-36.8
MIDDLEFIELD	1979	X	X	X	X	X	X	X	X
307	1980	X	X	X	X	X	X	X	X
	%	NA	NA	NA	NA	NA	NA	NA	NA
MILLVILLE	1979	X	X	X	X	X	X	X	X
1,744	1980	X	X	X	X	X	X	X	X
	%	NA	NA	NA	NA	NA	NA	NA	NA
MONROE	1979	0	0	0	0	0	0	0	0
211	1980	0	0	0	0	0	0	0	0
	%	.0	.0	.0	.0	.0	.0	.0	.0
MONTEREY	*1979	0	0	0	0	0	0	0	0
745	1980	0	0	0	0	2	1	1	4
	%	NA	NA	NA	NA	NA	NA	NA	NA
MONTGOMERY	1979	X	X	X	X	X	X	X	X
600	1980	X	X	X	X	X	X	X	X
	%	NA	NA	NA	NA	NA	NA	NA	NA
MOUNT	1979	X	X	X	X	X	X	X	X
WASHINGTON	1980	X	X	X	X	X	X	X	X
	%	NA	NA	NA	NA	NA	NA	NA	NA
UNDER 2,500 CONTINUED NEXT PAGE									

CITY /TOWN by groups of population		1a. MURDER, NON-NEGLIGENT MANSLAUGHTER	2. FORCIBLE RAPE	3. ROBBERY	4. AGGRAVATED ASSAULT	5. BURGLARY, BREAKING or ENTERING	6. LARCENY-THEFT	7. MOTOR VEHICLE THEFT	CRIME INDEX TOTAL
NEW ASHFORD	1979	X	X	X	X	X	X	X	X
160	1980	X	X	X	X	X	X	X	X
	%	NA	NA	NA	NA	NA	NA	NA	NA
NEW BRAINTREE	1979	X	X	X	X	X	X	X	X
700	1980	X	X	X	X	X	X	X	X
	%	NA	NA	NA	NA	NA	NA	NA	NA
NEW	1979	X	X	X	X	X	X	X	X
MARLBORO	1980	X	X	X	X	X	X	X	X
1,087	%	NA	NA	NA	NA	NA	NA	NA	NA
NEW SALEM	1979	X	X	X	X	X	X	X	X
643	1980	X	X	X	X	X	X	X	X
	%	NA	NA	NA	NA	NA	NA	NA	NA
NORTHFIELD	1979	0	0	2	10	22	52	7	93
2,476	1980	0	0	4	9	42	55	3	113
	%	.0	.0	+100.0	-10.0	+90.9	+5.8	-57.1	+21.5
OAK BLUFFS	1979	0	1	0	3	52	28	10	94
1,950	1980	0	0	0	24	59	108	15	206
	%	.0	1 to 0	.0	+700.0	+13.5	+285.7	+50.0	+119.1
OAKHAM	1979	X	X	X	X	X	X	X	X
910	1980	X	X	X	X	X	X	X	X
	%	NA	NA	NA	NA	NA	NA	NA	NA
OTIS	1979	X	X	X	X	X	X	X	X
900	1980	X	X	X	X	X	X	X	X
	%	NA	NA	NA	NA	NA	NA	NA	NA
PELHAM	1979	0	0	0	0	0	0	0	0
1,153	*1980	0	0	0	0	0	0	0	0
	%	NA	NA	NA	NA	NA	NA	NA	NA
PERU	1979	X	X	X	X	X	X	X	X
580	1980	0	0	0	0	0	0	0	0
	%	NA	NA	NA	NA	NA	NA	NA	NA
UNDER 2,500 CONTINUED NEXT PAGE									

CITY /TOWN by groups of population		1a. MURDER, NON-NEGLIGENT MANSLAUGHTER	2. FORCIBLE RAPE	3. ROBBERY	4. AGGRAVATED ASSAULT	5. BURGLARY, BREAKING or ENTERING	6. LARCENY-THEFT	7. MOTOR VEHICLE THEFT	(34) CRIME INDEX TOTAL
PETERSHAM	1979	0	0	0	0	13	18	2	33
1,099	1980	0	0	0	1	17	10	1	29
	%	.0	.0	.0	0 to 1	+30.8	-44.4	2 to 1	-12.1
PHILLIPSTON	1979	0	0	0	0	31	4	1	36
962	1980	0	0	0	0	7	3	2	12
	%	.0	.0	.0	.0	-77.4	-25.0	1 to 2	-66.7
PLAINFIELD	1979	X	X	X	X	X	X	X	X
366	1980	X	X	X	X	X	X	X	X
	%	NA	NA	NA	NA	NA	NA	NA	NA
PLYMPTON	1979	0	0	0	1	27	53	6	87
1,674	*1980	0	0	0	0	12	19	0	31
	%	NA	NA	NA	NA	NA	NA	NA	NA
RICHMOND	1979	0	0	0	0	6	0	0	6
1,670	*1980	0	0	0	0	0	0	0	0
	%	NA	NA	NA	NA	NA	NA	NA	NA
ROWE	1979	X	X	X	X	X	X	X	X
331	1980	X	X	X	X	X	X	X	X
	%	NA	NA	NA	NA	NA	NA	NA	NA
ROYALSTON	1979	X	X	X	X	X	X	X	X
878	1980	X	X	X	X	X	X	X	X
	%	NA	NA	NA	NA	NA	NA	NA	NA
RUSSELL	1979	X	X	X	X	X	X	X	X
1,578	1980	X	X	X	X	X	X	X	X
	%	NA	NA	NA	NA	NA	NA	NA	NA
SANDISFIELD	1979	X	X	X	X	X	X	X	X
800	1980	X	X	X	X	X	X	X	X
	%	NA	NA	NA	NA	NA	NA	NA	NA
SAVOY	1979	X	X	X	X	X	X	X	X
467	1980	X	X	X	X	X	X	X	X
	%	NA	NA	NA	NA	NA	NA	NA	NA
UNDER 2,500 CONTINUED NEXT PAGE									

CITY /TOWN by groups of population		1a. MURDER, NON-NEGLIGENT MANSLAUGHTER	2. FORCIBLE RAPE	3. ROBBERY	4. AGGRAVATED ASSAULT	5. BURGLARY, BREAKING or ENTERING	6. LARCENY-THEFT	7. MOTOR VEHICLE THEFT	CRIME INDEX TOTAL
SHELBURNE	*1979	0	0	0	2	2	4	1	9
1,976	1980	0	0	0	1	24	31	10	66
	%	NA	NA	NA	NA	NA	NA	NA	NA
SHUTESBURY	1979	0	0	0	0	12	2	0	14
989	1980	0	0	0	2	25	2	1	30
	%	.0	.0	.0	0 to 2	+108.3	.0	0 to 1	+114.3
STOCKBRIDGE	1979	0	1	0	3	66	24	3	97
2,228	1980	0	0	0	0	22	11	3	36
	%	.0	1 to 0	.0	3 to 0	-66.7	-54.2	.0	-62.9
TOLLAND	1979	0	0	0	0	1	0	0	1
245	1980	0	0	0	0	5	0	0	5
	%	.0	.0	.0	.0	1 to 5	.0	.0	1 to 5
TRURO	1979	0	1	0	2	66	90	2	161
1,480	1980	0	1	2	2	53	89	3	150
	%	.0	.0	0 to 2	.0	-19.7	-1.1	+50.0	-6.8
TYRINGHAM	1979	X	X	X	X	X	X	X	X
328	1980	X	X	X	X	X	X	X	X
	%	NA	NA	NA	NA	NA	NA	NA	NA
WALES	1979	X	X	X	X	X	X	X	X
1,079	1980	X	X	X	X	X	X	X	X
	%	NA	NA	NA	NA	NA	NA	NA	NA
WARWICK	1979	X	X	X	X	X	X	X	X
482	1980	X	X	X	X	X	X	X	X
	%	NA	NA	NA	NA	NA	NA	NA	NA
WASHINGTON	1979	0	0	0	0	4	0	0	4
456	1980	0	0	0	0	0	0	0	0
	%	.0	.0	.0	.0	4 to 0	.0	.0	4 to 0
WELLFLEET	1979	0	1	0	21	109	235	10	376
1,973	1980	0	0	0	19	113	158	4	294
	%	.0	1 to 0	.0	-9.5	+3.7	-32.8	-60.0	-21.8

UNDER 2,500 CONTINUED NEXT PAGE

CITY /TOWN by groups of population		1a. MURDER, NON-NEGLIGENT MANSLAUGHTER	2. FORCIBLE RAPE	3. ROBBERY	4. AGGRAVATED ASSAULT	5. BURGLARY, BREAKING or ENTERING	6. LARCENY-THEFT	7. MOTOR VEHICLE THEFT	(36) CRIME INDEX TOTAL
WENDELL	1979	X	X	X	X	X	X	X	X
675	1980	X	X	X	X	X	X	X	X
	%	NA	NA	NA	NA	NA	NA	NA	NA
WEST	1979	X	X	X	X	X	X	X	X
STOCKBRIDGE	1980	X	X	X	X	X	X	X	X
1,355	%	NA	NA	NA	NA	NA	NA	NA	NA
WEST TISBURY	1979	X	X	X	X	X	X	X	X
685	1980	X	X	X	X	X	X	X	X
	%	NA	NA	NA	NA	NA	NA	NA	NA
WESTHAMPTON	1979	X	X	X	X	X	X	X	X
1,054	1980	X	X	X	X	X	X	X	X
	%	NA	NA	NA	NA	NA	NA	NA	NA
WHATELY	1979	X	X	X	X	X	X	X	X
1,164	1980	X	X	X	X	X	X	X	X
	%	NA	NA	NA	NA	NA	NA	NA	NA
WILLIAMSBURG	1979	X	X	X	X	X	X	X	X
2,292	1980	X	X	X	X	X	X	X	X
	%	NA	NA	NA	NA	NA	NA	NA	NA
WINDSOR	1979	X	X	X	X	X	X	X	X
569	1980	X	X	X	X	X	X	X	X
	%	NA	NA	NA	NA	NA	NA	NA	NA
WORTHINGTON	1979	0	0	0	0	10	6	0	16
951	1980	0	0	0	0	24	10	0	34
	%	.0	.0	.0	.0	+140.0	+66.7	.0	+112.5
CITIES AND TOWNS UNDER 2,500 TOTAL:	1979	1	7	6	83	725	799	68	1,689
	1980	1	4	8	76	684	732	80	1,585
	%	.0	-42.9	+33.3	-8.4	-5.7	-8.4	+17.6	-6.2
GROUP POPULATION UNDER 2,500 TOTAL: 94,447									

CITY /TOWN by groups of population		1a. MURDER, NON-NEGLIGENT MANSLAUGHTER	2. FORCIBLE RAPE	3. ROBBERY	4. AGGRAVATED ASSAULT	5. BURGLARY, BREAKING or ENTERING	6. LARCENY-THEFT	7. MOTOR VEHICLE THEFT	(37) CRIME INDEX TOTAL
CITY/TOWN TOTAL (351)	1979	188	1,309	10,623	15,617	84,815	136,314	61,284	310,150
	1980	157	1,152	7,942	15,032	82,643	124,349	45,562	276,837
	%	NA	NA	NA	NA	NA	NA	NA	NA
CITY/TOWN TOTAL (Except Boston)	1979	96	845	4,023	11,381	69,153	113,193	41,228	239,919
	1980	120	939	4,788	12,937	74,871	112,828	34,332	241,815
	%	+25.0	+11.1	+19.0	+13.7	+8.3	-.3	-14.3	+.8
STATE AGENCIES BY COUNTY									
ATTORNEY GENERAL'S OFFICE									
SUFFOLK(SP)	1979	0	0	0	0	0	0	0	0
	1980	0	0	0	0	0	0	0	0
	%	.0	.0	.0	.0	.0	.0	.0	.0
CAPITOL POLICE									
SUFFOLK	1979	X	X	X	X	X	X	X	X
	1980	X	X	X	X	X	X	X	X
	%	NA	NA	NA	NA	NA	NA	NA	NA
MASSACHUSETTS STATE POLICE									
BARNSTABLE	1979	0	0	3	7	11	23	35	79
	1980	0	2	3	11	6	37	26	85
	%	.0	0 to 2	.0	+57.1	-45.5	+60.9	-25.7	+7.6
BERKSHIRE	1979	0	5	2	18	169	121	22	337
	1980	0	0	1	8	194	116	24	343
	%	.0	5 to 0	2 to 1	-55.6	+14.8	-4.1	+9.1	+1.8
BRISTOL	1979	0	1	7	7	12	42	98	167
	1980	0	2	2	6	11	24	80	125
	%	.0	1 to 2	-71.4	-14.3	-8.3	-42.9	-18.4	-25.1
STATE POLICE CONTINUED NEXT PAGE									

CITY /TOWN by groups of population		1a. MURDER, NON-NEGLIGENT MANSLAUGHTER	2. FORCIBLE RAPE	3. ROBBERY	4. AGGRAVATED ASSAULT	5. BURGLARY, BREAKING or ENTERING	6. LARCENY-THEFT	7. MOTOR VEHICLE THEFT	CRIME INDEX TOTAL
DUKES	1979	0	0	0	3	7	10	2	22
	1980	0	1	0	1	5	9	3	19
	%	.0	0 to 1	.0	3 to 1	-28.6	-10.0	+50.0	-13.6
ESSEX	1979	0	0	1	11	1	10	1	24
	1980	0	1	2	17	0	8	5	33
	%	.0	0 to 1	1 to 2	+54.5	1 to 0	-20.0	1 to 5	+37.5
FRANKLIN	1979	0	2	4	5	79	58	10	158
	1980	0	1	3	11	93	56	10	174
	%	.0	2 to 1	-25.0	+120.0	+17.7	-3.4	.0	+10.1
HAMPDEN	1979	0	2	1	13	72	42	16	146
	1980	0	2	3	7	98	52	15	177
	%	.0	.0	1 to 3	-46.2	+36.1	+23.8	-6.3	+21.2
HAMPSHIRE	1979	0	2	4	9	70	35	10	130
	1980	0	0	2	4	89	35	3	133
	%	.0	2 to 0	-50.0	-55.6	+27.1	.0	-70.0	+2.3
MIDDLESEX	1979	0	1	0	16	0	8	5	30
	1980	0	0	0	19	0	6	5	30
	%	.0	1 to 0	.0	+18.8	.0	-25.0	.0	.0
NANTUCKET	1979								
	1980			S E E N A N T U C K E T P. D.					
	%								
NORFOLK	1979	0	1	0	11	1	11	77	101
	1980	0	0	3	22	2	3	88	118
	%	.0	1 to 0	0 to 3	+100.0	1 to 2	-72.7	+14.3	+16.8
PLYMOUTH	1979	0	0	1	11	11	11	103	137
	1980	0	0	5	11	5	12	83	116
	%	.0	.0	1 to 5	.0	-54.5	+9.1	-19.4	-15.3
SUFFOLK	1979	15	3	4	15	6	206	83	332
	1980	8	6	2	5	4	190	81	296
	%	-46.7	+100.0	-50.0	-66.7	-33.3	-7.8	-2.4	-10.8

STATE POLICE CONTINUED NEXT PAGE

CITY /TOWN by groups of population		1a. MURDER, NON-NEGLIGENT MANSLAUGHTER	2. FORCIBLE RAPE	3. ROBBERY	4. AGGRAVATED ASSAULT	5. BURGLARY, BREAKING or ENTERING	6. LARCENY-THEFT	7. MOTOR VEHICLE THEFT	(39) CRIME INDEX TOTAL
WORCESTER	1979	0	5	7	34	15	30	44	135
	1980	0	11	11	31	41	68	47	209
	%	.0	+120.0	+57.1	-8.8	+173.3	+126.7	+6.8	+54.8
STATE POLICE TOTAL:	1979	15	22	34	160	454	607	506	1,798
	1980	8	26	37	153	548	616	470	1,858
	%	-46.7	+18.2	+8.8	-4.4	+20.7	+1.5	-7.1	+3.3
M.B.T.A. POLICE Operational counties only									
MIDDLESEX	1979	0	0	10	8	13	172	27	230
	1980	0	0	12	17	8	232	17	286
	%	.0	.0	+20.0	+112.5	-38.5	+34.9	-37.0	+24.3
NORFOLK	1979	0	0	5	13	4	11	1	34
	1980	0	0	7	11	7	58	6	89
	%	.0	.0	+40.0	-15.4	+75.0	+427.3	1 to 6	+161.8
SUFFOLK	1979	0	2	596	226	172	1,730	53	2,779
	1980	0	6	686	285	158	1,734	60	2,929
	%	.0	+200.0	+15.1	+26.1	-8.1	+.2	+13.2	+5.4
M.B.T.A. TOTAL	1979	0	2	611	247	189	1,913	81	3,043
	1980	0	6	705	313	173	2,024	83	3,304
	%	.0	+200.0	+15.4	+26.7	-8.5	+5.8	+2.5	+8.6
METROPOLITAN DISTRICT POLICE Operational counties only									
ESSEX	1979	0	3	2	9	3	17	6	40
	1980	0	1	0	9	4	3	6	23
	%	.0	3 to 1	2 to 0	.0	+33.3	-82.4	.0	-42.5
HAMPSHIRE	1979	0	0	0	2	1	8	0	11
	1980	0	0	0	0	0	9	0	9
	%	.0	.0	.0	2 to 0	1 to 0	+12.5	.0	-18.2
M.D.C. POLICE									

CONTINUED NEXT PAGE

CITY /TOWN by groups of population		1a. MURDER, NON-NEGLIGENT MANSLAUGHTER	2. FORCIBLE RAPE	3. ROBBERY	4. AGGRAVATED ASSAULT	5. BURGLARY, BREAKING or ENTERING	6. LARCENY-THEFT	7. MOTOR VEHICLE THEFT	(40) CRIME INDEX TOTAL
MIDDLESEX	1979	1	0	24	47	14	63	63	212
	1980	1	9	18	42	24	51	26	171
	%	.0	0 to 9	-25.0	-10.6	+71.4	-19.0	-58.7	-19.3
NORFOLK	1979	2	1	2	11	6	32	15	69
	1980	1	6	5	8	7	33	14	74
	%	2 to 1	1 to 6	+150.0	-27.3	+16.7	+3.1	6.7	+7.2
PLYMOUTH	1979	0	0	1	12	2	15	10	40
	1980	0	0	1	15	3	27	13	59
	%	.0	.0	.0	+25.0	+50.0	+80.0	+30.0	+47.5
SUFFOLK	1979	2	18	67	108	30	161	435	821
	1980	0	13	74	144	39	164	453	887
	%	2 to 0	-27.8	+10.4	+33.3	+30.0	+1.9	+4.1	+8.0
WORCESTER	1979	0	0	0	1	0	5	1	7
	1980	0	0	0	2	1	3	1	7
	%	.0	.0	.0	1 to 2	0 to 1	-40.0	.0	.0
M. D. C.	1979	5	22	96	190	56	301	530	1,200
TOTAL	1980	2	29	98	220	78	290	513	1,230
	%	-60.0	+31.8	+2.1	+15.8	+39.3	-3.7	-3.2	+2.5
REGISTRY OF MOTOR VEHICLES SPEC. INVEST.	1979	X	X	X	X	X	X	X	X
	1980	X	X	X	X	X	X	X	X
	%	NA	NA	NA	NA	NA	NA	NA	NA

CITY /TOWN by groups of population	1a. MURDER, NON-NEGLIGENT MANSLAUGHTER	2. FORCIBLE RAPE	3. ROBBERY	4. AGGRAVATED ASSAULT	5. BURGLARY, BREAKING or ENTERING	6. LARCENY-THEFT	7. MOTOR VEHICLE THEFT	CRIME INDEX TOTAL
CAMPUS AND UNIVERSITY POLICE DEPARTMENTS (alphabetically)								
BENTLEY COLLEGE								
WALTHAM *1979	0	0	0	0	0	24	0	24
*1980	0	0	0	0	8	5	1	14
%	NA	NA	NA	NA	NA	NA	NA	NA
BOSTON COLLEGE								
CHSNT. HILL 1979	0	0	1	20	153	208	39	421
1980	0	3	1	23	99	300	38	464
%	.0	0 to 3	.0	+15.0	-35.3	+44.2	-2.6	+10.2
BOSTON UNIVERSITY								
BOSTON 1979	0	3	16	12	189	482	48	750
1980	0	1	20	12	263	497	83	876
%	.0	3 to 1	+25.0	.0	+39.2	+3.1	+72.9	+16.8
BRANDEIS UNIV.								
WALTHAM *1979	0	0	0	1	4	20	0	25
1980	X	X	X	X	X	X	X	X
%	NA	NA	NA	NA	NA	NA	NA	NA
CLARK UNIVERSITY								
WORCESTER 1979	0	0	0	5	18	111	0	134
1980	0	0	0	14	34	70	4	122
%	.0	.0	.0	+180.0	+88.9	-36.9	0 to 4	-9.0
FITCHBURG STATE								
FITCHBURG 1979	0	0	0	6	41	72	9	128
1980	0	0	1	6	40	91	2	140
%	.0	.0	0 to 1	.0	-2.4	+26.4	-77.8	+9.4
FRAMINGHAM STATE								
FRAMINGHAM 1979	0	0	0	3	11	13	6	33
1980	0	0	0	1	7	14	1	23
%	.0	.0	.0	3 to 1	-36.4	+7.7	6 to 1	-30.3
CAMPUS/UNIVERSITY POLICE CONTINUED NEXT PAGE								

CITY /TOWN by groups of population		1a. MURDER, NON-NEGLIGENT MANSLAUGHTER	2. FORCIBLE RAPE	3. ROBBERY	4. AGGRAVATED ASSAULT	5. BURGLARY, BREAKING or ENTERING	6. LARCENY-THEFT	7. MOTOR VEHICLE THEFT	(42) CRIME INDEX TOTAL
M. I. T.									
CAMBRIDGE	1979	0	0	22	15	480	240	131	888
	1980	0	1	6	11	178	324	57	577
	%	.0	0 to 1	-72.7	-26.7	-62.9	+35.0	-56.5	-35.0
NO. ADAMS STATE									
NO. ADAMS	1979	0	1	0	5	5	41	0	52
	1980	0	0	0	0	13	15	0	28
	%	.0	1 to 0	.0	5 to 0	+160.0	-63.4	.0	-46.2
NORTHEASTERN UNIV.									
BOSTON	1979	0	0	9	16	55	482	30	592
	1980	0	1	15	16	36	598	28	694
	%	.0	0 to 1	+66.7	.0	-34.5	+24.1	-6.7	+17.2
SPRINGFIELD COLL.									
SPRINGFIELD	1979	0	1	0	1	14	61	12	89
	1980	X	X	X	X	X	X	X	X
	%	NA	NA	NA	NA	NA	NA	NA	NA
TUFTS UNIVERSTIY									
MEDFORD	1979	0	0	2	11	101	158	25	297
	1980	0	0	2	23	95	135	17	272
	%	.0	.0	.0	+109.1	-5.9	-14.6	-32.0	-8.4
UNIV. OF MASS.									
AMHERST	1979	0	6	2	15	99	882	57	1,061
	*1980	0	0	0	9	66	730	46	851
	%	NA	NA	NA	NA	NA	NA	NA	NA
UNIV. OF MASS.									
BOSTON	1979	0	0	4	6	59	198	5	272
	1980	0	0	2	8	55	221	4	290
	%	.0	.0	-50.0	+33.3	-6.8	+11.6	-20.0	+6.6
UNIV. OF MASS.									
WORCESTER	1979	X	X	X	X	X	X	X	X
	1980	0	0	0	3	37	200	13	253
	%	NA	NA	NA	NA	NA	NA	NA	NA
CAMPUS/UNIVERSITY POLICE CONTINUED NEXT PAGE									

CITY /TOWN by groups of population	1a. MURDER, NON-NEGLIGENT MANSLAUGHTER	2. FORCIBLE RAPE	3. ROBBERY	4. AGGRAVATED ASSAULT	5. BURGLARY, BREAKING or ENTERING	6. LARCENY-THEFT	7. MOTOR VEHICLE THEFT	CRIME INDEX TOTAL
WESTFIELD STATE								
WESTFIELD *1979	0	0	0	1	8	62	1	72
*1980	0	0	0	0	0	23	0	23
%	NA	NA	NA	NA	NA	NA	NA	NA
WORCESTER STATE								
WORCESTER 1979	X	X	X	X	X	X	X	X
*1980	0	0	0	2	2	0	0	4
%	NA	NA	NA	NA	NA	NA	NA	NA
CAMPUS AND UNIVERSITY POLICE								
TOTAL 1979	0	11	56	117	1,237	3,054	363	4,838
1980	0	6	47	128	933	3,223	294	4,631
%	.0	-45.5	-16.1	+9.4	-24.6	+5.5	-19.0	-4.3
COMMONWEALTH OF MASSACHUSETTS								
GRAND TOTAL								
CRIME INDEX 1979	208	1,366	11,420	16,331	86,751	142,189	62,764	321,029
1980	167	1,219	8,829	15,846	84,375	130,502	46,922	287,860
%	NA	NA	NA	NA	NA	NA	NA	NA
STATE POPULATION TOTAL: 5,903,554								
COMMONWEALTH OF MASSACHUSETTS (Except Boston)								
GRAND TOTAL								
CRIME INDEX 1979	116	902	4,820	12,095	71,089	119,068	42,708	250,798
1980	130	1,006	5,675	13,751	76,603	118,981	36,692	252,838
%	+12.1	+11.5	+17.7	+13.7	+7.8	-.07	-14.1	+.8

SYMBOL GUIDE:

'X' = NON-PARTICIPATING AGENCY OR NO REPORTS FOR THIS PERIOD.
'*' = INCOMPLETE REPORT(S) FOR THE REPORTING PERIOD.
'NA' = RATE NOT CALCULATED DUE TO INCOMPLETE OR NO REPORTS.

The Commonwealth of Massachusetts

Department of Public Safety

JANUARY - DECEMBER

OFFICERS ASSAULTED TREND (1979 vs. 1980) -.2%

OFFICERS KILLED

Number of your law enforcement officers killed in the line of duty this month.

By felonious act: 1

By accident or negligence: 1

Officers Assaulted (Do not include officers killed) - See other side for instructions.

Type of Activity	Total Assaults by Weapon A	Type of Weapon: Firearm B	Knife or Other Cutting Instrument C	Other Dangerous Weapon D	Hands, Fists, Feet, etc. E	Type of Assignment: Two-Man Vehicle F	One-Man Vehicle: Alone G	One-Man Vehicle: Assisted H	Detective or Special Assign.: Alone I	Detective or Special Assign.: Assisted J	Other: Alone K	Other: Assisted L	Police Assaults Cleared M
1. Responding to "Disturbance" calls (family quarrels, man with gun, etc.)	1088	14	43	101	930	602	121	256	12	10	35	52	1017
2. Burglaries in progress or pursuing burglary suspects	31	1	1	7	22	14	4	12				1	28
3. Robberies in progress or pursuing robbery suspects	17	3		7	7	9	5	2	1				15
4. Attempting other arrests	395	3	7	36	349	137	60	109	11	23	24	31	372
5. Civil disorder (riot, mass disobedience)	57		3	13	41	23	6	5	1		2	20	52
6. Handling, transporting, custody of prisoners	267		2	12	253	65	38	77	4	3	13	67	242
7. Investigating suspicious persons or circumstances	161	2	4	27	128	62	27	40	4	1	8	19	150
8. Ambush - no warning	8			5	3	2	1				2	3	6
9. Mentally deranged	17	2	1	4	10	8	1	5		1		2	17
10. Traffic pursuits and stops	235	1	2	82	150	85	70	63		1	9	7	209
11. All other	240	8	3	52	177	77	43	28	10	19	24	39	216
12. TOTAL (1-11)	2516	34	66	346	2070	1084	376	597	43	58	117	241	2324
13. Number with personal injury	898	8	18	160	712								
14. Number without personal injury	1618	26	48	186	1358								

15. Time of assaults

	12:01	2:00	4:00	6:00	8:00	10:00	12:00
AM	515	350	64	40	32	60	
PM	92	91	161	226	375	510	

DO NOT WRITE HERE	Initials
Recorded	
Edited	
Punched	
Verified	
Adjusted	

DOJ/FBI

ARSON OFFENSES KNOWN TO LAW ENFORCEMENT

JANUARY - DECEMBER 1980

	1 PROPERTY CLASSIFICATION	2 Offenses Reported or Known to Police (Include Unfounded and Attempts)	3 Unfounded, i.e. False or Baseless Complaints	4 Number of Actual Offenses (Column 2 Minus Column 3 Include Attempts)	5 Total Offenses Cleared by Arrest or Exceptional Means (Include Column 6)	6 Number of Clearances Involving Only Persons Under 18 Yeare of Age	7 Offenses Where Structures Uninhabited Abandoned, or not Normally in Use	8 Estimated Value of Property Damags
STRUCTURAL	A. Single Occupancy Residential: Houses, Townhouses, Duplexes, etc.	510	32	478	96	27	81	$ 3,087,366
	B. Other Residential: Apartments, Tenements, Flats, Hotels, Motels, Inns, Dormitories, Boarding Houses, etc.	633	24	609	97	40	101	$ 2,627,666
	C. Storage: Barns, Garages, Warehouses, etc.	311	2	309	27	15	45	$ 1,086,057
	D. Industrial/Manufacturing	86	3	83	8	3	2	$ 7,860,799
	E. Other Commercial: Stores, Restaurants, Offices, etc.	195	13	182	29	4	8	$ 665.485
	F. Community/Public: Churches, Jails, Schools, Colleges, Hospitals, etc.	206	23	183	41	24	10	$ 2,729,420
	G. All Other Structure: Out Buildings, Monuments, Buildings Under Construction, etc.	120		120	12	8	20	$ 302.800
	TOTAL STRUCTURE	2,061	97	1,964	310	121	267	$ 18,359,593
MOBILE	H. Motor Vehicles: Automobiles, Trucks, Buses, Motorcycles, etc.: UCR Definition	2,478	21	2,457	98	9		$ 4,843,249
	I. Other Mobile Property: Trailers, Recreational Vehicles, Airplanes, Boats, etc.	70		70	6	1		$ 696,210
	TOTAL MOBILE	2,548	21	2,527	104	10		$ 5,539,459
	J. TOTAL OTHER Trees, Timber, Fences, Signs, etc.	330	3	327	49	39		$ 45,896
GRAND TOTAL		4,939	121	4,818	463	170	267	$ 23,944,948

BOOKS

FOURTH CLASS MAIL

THE COMMONWEALTH OF MASSACHUSETTS

OFFICE OF
COMMISSIONER OF PUBLIC SAFETY
RETURN IN 5 DAYS IF NOT CALLED FOR, TO
1010 COMMONWEALTH AVE., BOSTON 02215

3700083

STATE LIBRARY
COMM OF MASSACHUSETTS
STATE HOUSE
BOSTON MASS 02133

ACME
BOOKBINDING CO., INC.

JAN 28 1986

100 CAMBRIDGE STREET
CHARLESTOWN, MASS.